

Kansas State Board of Technical Professions

Notice of Hearing on proposed Administrative Regulation K.A.R. 66-12-1

A public hearing will be conducted at 10:30 am on Friday, April 16, 2021 at the Kansas State Board of Technical Professions, 900 SW Jackson, Suite 507, Topeka, Kansas 66612, or remotely to adopt by reference the “minimum standards for boundary surveys and minimum standards for mortgagee title inspection standards of practice” adopted by the Kansas society of land surveyors on November 21, 2020.

If the hearing is conducted remotely notice will be provided on public square and the Board’s website.

This 60-day notice of the public hearing shall constitute a public comment period for the purpose of receiving written public comments on the proposed regulation. All interested parties may submit comments prior to the hearing to Larry G. Karns, Executive Director, at the Kansas State Board of Technical Professions’ above address, or via email to KSBTPadmin@ks.gov. All interested parties will be given a reasonable opportunity to present their views, orally or in writing, concerning the proposed regulation during the public hearing. In order to provide all parties with an opportunity to present their views, it may be necessary to request each participant to limit any oral presentations to ten minutes.

Copies of the proposed regulation as well as the economic impact statement for the proposed regulation may be obtained from the Kansas State Board of Technical Professions, 900 SW Jackson, Suite 507, Topeka, Kansas 66612, by contacting Larry G. Karns at 785-296-3055 or by emailing the agency at KSBTPadmin@ks.gov.

RECEIVED

FEB 4 2021

SCOTT SCHWAB
SECRETARY OF STATE

Any individual with a disability may request accommodation in order to participate in the public hearing and may request the proposed regulation to be considered and the economic impact statement for the regulation in an accessible format. Requests for accommodation to participate in the hearing should be made at least five working days in advance of the hearing by contacting Jessica Pierce at 785-296-3052 or at KSBTPadmin@ks.gov.

Individuals with hearing and /or speech disabilities may contact the Kansas Relay Center at 800-776-3777 for communication accommodations.

Handicapped parking is available at the south end of the Landon State Office Building, 900 SW Jackson, Topeka, Kansas 66612, across the street from the north entrance to the building, and on Ninth Street, just around the corner from the north entrance to the building.

A summary of the proposed amended regulation and the economic impact of the regulation follow:

K.A.R. 66-12-1, as proposed, adopts minimum standards for the practice of professional surveying. The amended regulation will adopt by reference the "minimum standards for boundary surveys and minimum standards for mortgagee title inspections standards of practice" adopted by the Kansas society of land surveyors on November 21, 2020.

The proposed regulation is not anticipated to have any significant economic impact.

RECEIVED

FEB 4 2021

**SCOTT SCHWAB
SECRETARY OF STATE**

66-12-1. Minimum standards for the practice of professional surveying. The board hereby adopts by reference the following:


(a) ~~The “minimum standard detail requirements for ALTA/ACSM land title surveys (effective February 23, 2011)”;~~ and

(b) ~~the “Kansas minimum standards for boundary surveys and minimum standards for mortgagee title inspections standards of practice” adopted by the Kansas society of land surveyors and last amended December 2009 on November 21, 2020 , except that the preface and scope sections shall be deleted.~~ (Authorized by and implementing K.S.A. 2013-Supp. 74-7013; as amended by 2014 SB 349, sec. 12; effective May 4, 1992; amended Feb. 14, 1994; amended Feb. 13, 1995; amended March 1, 1996; amended Feb. 4, 2000; amended Jan. 23, 2009; amended June 18, 2010; amended Jan. 6, 2012; amended, T-66-5-30-14, July 1, 2014; amended Sept. 26, 2014; amended P-_____.)

APPROVED
JAN 28 2021

APPROVED
FEB 02 2021

APPROVED
FEB 03 2021
ATTORNEY GENERAL



RECEIVED

FEB 4 2021

SCOTT SCHWAB
SECRETARY OF STATE

Proposed

Kansas Administrative Regulations
Economic Impact Statement
For the Kansas Division of the Budget

Kansas State Board of
Technical Professions
Agency

Larry Karns
Agency Contact

785-296-3055
Contact Phone Number

K.A.R. 66-12-1
K.A.R. Number(s)

Submit a hard copy of the proposed rule(s) and regulation(s) and any external documents that the proposed rule(s) and regulation(s) would adopt, along with the following to: Division of the Budget 900 SW Jackson, Room 504-N Topeka, KS 66612

I. Brief description of the proposed rule(s) and regulation(s)

Per K.A.R. 66-6-4 (u) surveyors are to comply with the minimum standards for the practice of professional surveying adopted by reference in K.A.R. 66-12-1. K.A.R. 66-12-1 is being amended to eliminate the language referring to adoption by reference in subsection (a) of the "minimum standard detail requirements for ALTA/ACSM land title surveys (effective February 23, 2011) " and is adopting by reference in subsection (b) the " Kansas minimum standards for boundary surveys and mortgage title inspections standards of practice" adopted by the Kansas society of land surveyors and last amended November 2020, except the preface and scope sections shall be deleted. Those minimum standards were previously last adopted by the Kansas society of land surveyors in December 2009. K.A.R. 66-12-1 as proposed adopts by reference the November 2020 updated version of those minimum standards.

11. **Statement by the agency if the rule(s) and regulation(s) is mandated by the federal government and a statement if approach chosen to address the policy issue is different from that utilized by agencies of contiguous states or the federal government. (If the approach is different, then include a statement of why the Kansas rule and regulation proposed is different)**

This regulation is not mandated by the federal government.

111. Agency analysis specifically addressing following:

- A. The extent to which the rule(s) and regulation(s) will enhance or restrict business activities and growth;**

The health, safety, property and welfare of the people of Kansas is protected by licensing qualified individual is to practice in areas of technical professions. The legislature by statute, K.S.A. 74-7001 et seq, requires licensing of land surveyors. Those surveyors are to comply with the minimum standards adopted by the Kansas State Board of Technical Professions.

- B. The economic effect, including a detailed quantification of implementation and compliance costs, on the specific businesses, sectors, public utility individual is, and local governments that would be affected by the proposed rule and regulation and on the state economy as a whole;**

The regulation has a neutral economic impact. No additional costs are anticipated.

APPROVED
JAN 21 2021

DIVISION OF THE BUDGET

C. **Businesses that would be directly affected by the proposed rule and regulation;**
Land Surveyors.

D. **Benefits of the proposed rule(s) and regulation(s) compared to the costs;**
The regulation does not add costs to the licensed professions.

E. **Measures taken by the agency to minimize the cost and impact of the proposed rule(s) and regulation(s) on business and economic development within the State of Kansas, local government, and individual is;**

The proposed rule does not add costs or negatively impact economic development.

F. **An estimate, expressed as a total dollar figure, of the total annual implementation and compliance costs that are reasonably expected to be incurred by or passed along to business, local governments, or members of the public.**

None.

Do the above total implementation and compliance costs exceed \$3.0 million over any two-year period?

YES, NO ☒

Give a detailed statement of the data and methodology used in estimating the above cost estimate.


Not applicable.

Prior to the submission or resubmission of the proposed rule(s) and regulation(s), did the agency hold a public hearing if the total implementation and compliance costs exceed \$3.0 million over any two-year period to find that the estimated costs have been accurately determined and are necessary for achieving legislative intent? If applicable, document when the public hearing was held, those in attendance, and any pertinent information from the hearing.

YES, NO ☒

G. **If the proposed rule(s) and regulation(s) increases or decreases revenues of cities, counties or school districts, or imposes functions or responsibilities on cities, counties or school districts that will increase expenditures or fiscal liability, describe how the state agency consulted with the League of Kansas Municipalities, Kansas Association of Counties, and/or the Kansas Association of School Boards.**

Not Applicable




APPROVED
JAN 21 2021
DIVISION OF THE BUDGET

- H. Describe how the agency consulted and solicited information from businesses, associations, local governments, state agencies, or institutions and members of the public that may be affected by the proposed rule(s) and regulation(s).**

The Board of Technical professions, which is comprised of representative of the licensed professions including land surveyors, determined after consultation with the Kansas society of land surveyors that the updated changes to the minimum standards for land surveying in Kansas were is appropriate.

- I. For environmental rule(s) and regulation(s) describe the costs that would likely accrue if the proposed rule(s) and regulation(s) are not adopted, as well as the persons would bear the costs and would be affected by the failure to adopt the rule(s) and regulation(s).**

Not Applicable



APPROVED

JAN 21 2021

DIVISION OF THE BUDGET

2020 Minimum Standards

Kansas Society of Land Surveyors

Minimum Standards for Boundary Surveys and Minimum Standards for Mortgagee Title Inspections

Standards of Practice

Adopted: November 21, 2020

SCOPE

These standards apply to every boundary survey and mortgagee title inspection performed in the State of Kansas. Additional requirements or higher standards may be prescribed by contractual agreement, statute, administrative rule, or ordinance.

I. DEFINITIONS - For the purposes of these standards:

1. "Surveyor" means a Professional Surveyor as defined in KSA 74-7003 et seq.
2. "Boundary survey" means any land survey performed for the purpose of describing, monumenting, locating the boundaries of, or subdividing a tract or parcel of land. Monumenting the boundaries of easements and other interests in real property is a Boundary Survey.
3. "Survey plat" means a drawing prepared by a Surveyor that graphically depicts the details of a survey and the location of the monuments (KSA 58-2001). A survey plat is sometimes titled Plat, Certificate of Survey, Survey, or Report of Survey.
4. "Subdivision plat" means a type of survey plat that creates lots, tracts, units or other parcels of land, that is acknowledged by the landowner and which requires acceptance by a city or county governing body (KSA 58-2001).
5. "Responsible Charge" is defined in KSA 74-7003, et seq.
6. "Significant Difference" with another Surveyor occurs when one Surveyor does not accept and use a monument set or accepted by another Surveyor.
7. "Kansas Law" includes Kansas Statutes, Kansas Administrative Regulations and Case Law.
8. "Theory of location" means the rationale the Surveyor uses to evaluate the evidence and establish the boundary. The rationale includes legal principles such as honoring the footsteps of the original Surveyor, reputation of monuments, priority of calls, junior-senior rights, applicable Kansas Law and field measurements as applied to the restoration of lost and/or obliterated corners as defined in Section 1.
9. "United States Public Land Survey System (USPLSS) corner" means a corner monumented by the original government Surveyors as indicated in the United States General Land Office (GLO) field notes, which includes section corners, quarter corners, witness corners, meander corners, and protracted corners; and section centers and quarter corners closing on a standard parallel.
10. An "existent corner" means a corner whose original location can be identified by at least a preponderance of evidence of the monument or its accessories. That evidence can be physical and/or written in nature, including reliable testimony.
11. An "obliterated corner" means an existent corner where, at the corner's original position, there are no remaining traces of the monument or its accessories but whose position has been perpetuated by the

acts of interested parties, or the point which may be found by a preponderance of evidence from other physical evidence, reliable testimony, retracement of prior surveys, or other evidence either of record or discovered.

12. A "lost corner" means a corner whose original position cannot be determined by a preponderance of evidence, either from traces of the original marks or from acceptable evidence or reliable testimony that bears upon the monument's original position, and whose location can only be restored by reference to one or more interdependent corners.
13. A "preponderance of evidence" means the amount of evidence necessary for a reasonable surveyor to conclude that is more probable than not as to the original location of an existent corner. This burden of proof is greater than "substantial" but less than "clear and convincing".

II. PROPERTY BOUNDARY DESCRIPTIONS (AKA: LEGAL DESCRIPTIONS)

A Property Boundary Descriptions is defined as a written document prepared to physically locate an interest in fixed or immovable real property. Such interest may consist of title in fee simple, mineral rights, easements for grading, utilities, or rights of way, or for any other transferrable interest in real property which requires its bounds to be determined. Any Boundary Description written by the Surveyor shall be complete, providing definite and unambiguous identification of lines and boundaries thereof and shall be signed, sealed, and dated by the surveyor in Responsible Charge as provided for in K.A.R. 66-6-1.

1. Unless the parcel is described as an aliquot part of a lot in a recorded subdivision or a section in the USPLSS, the description shall contain dimensions and pertinent bounds sufficient to enable the description to be plotted and retraced.
2. A metes and bounds description must originate from a monumented corner or a monumented witness corner.
3. In a recorded subdivision or addition, if the parcel is described by metes and bounds it shall be referenced to a monumented lot or block corners or monumented witness corner in said recorded subdivision or addition.
4. In unplatted areas the point of commencing or the point of beginning shall be a corner of an aliquot part of a section or government lot; or if the parcel adjoins a recorded subdivision the point of commencing and the point of beginning may be a monumented corner or a monumented witness corner along the exterior of said subdivision.
5. Any newly written Boundary Description shall include the name and license number of the preparer, along with the date of preparation within the caption or body of the description.

III. RESEARCH & INVESTIGATION

1. The Surveyor shall, insofar as practical, search the public record and acquire the necessary data to identify gaps, gores and overlaps of current descriptions of adjoining properties, prior surveys and controlling monuments.
2. Required research will vary depending on the circumstances and may include but is not limited to deeds, maps, section corner ties, subdivision plats, road records, state highway records, County Surveyor's records of section lines, and other boundary line locations in the vicinity.

IV. CONDUCT OF SURVEY

The Surveyor shall, or under his or her Responsible Charge, conduct the survey in accordance with the following:

1. Search thoroughly for necessary controlling monuments and other physical evidence.
2. If necessary, investigate parol evidence supporting positions of obliterated control monuments and take necessary oaths.
3. Cooperate with appropriate public officials.
4. Take necessary measurements to analyze and evaluate evidence.
5. Make sufficient check measurements and computations to satisfactorily verify the fieldwork.
6. Where relevant, locate possession lines.
7. Evaluate the evidence and apply the proper theory of location in accordance with applicable Kansas Law or precedents in determining the position of all corners to be accepted, established or re-established.
8. If a Significant Difference with the work of another Surveyor exists, a prudent attempt shall be made to contact said Surveyor and discuss the difference. Unreconciled differences will be noted on the survey with an explanation.
9. All set monuments required herein shall comply with Kansas Law and administrative regulations.
10. All pertinent information, measurements, and observations made in the field during the course of the survey shall be recorded and kept in a manner that is intelligible to another Surveyor.
11. In accordance with the provisions of KSA 19-1412 and 19-1422, an originally monumented USPLSS corner can only be deemed lost by the surveyor if there is less than a preponderance of evidence to support the monument's original location.
12. The restoration of lost and/or obliterated corners shall be done in accordance with the definitions of "existent", "obliterated" and "lost" in Section I. Definitions.
13. When establishing or re-establishing corners within the USPLSS where these Standards, Kansas Law, the original USPLSS notes and plats, or the acts of other competent surveyors do not offer clear guidance, the surveyor shall rely on the Bureau of Land Management publication "Manual of Surveying Instructions, 2009", Chapters III (System of Rectangular Surveys), V (Principles of Resurveys), VI (Resurveys and Evidence), VII (Resurveys and Restoration), VIII (Resurveys and Water Boundaries) and IX (Special Instructions, Field Notes and Plats).

V. Survey Plat

Upon completion of a boundary survey, the client shall be furnished a survey plat or subdivision plat depicting the following information:

1. The name, address, and phone number of the Surveyor, company, or corporation performing the survey.
2. The boundary description of the parcel surveyed.
3. North arrow, scale, graphic scale, legend, date field work was completed, and included angles, bearings or azimuths. When bearings or azimuths are shown, their basis shall be indicated. The use of deflection angles is prohibited on plats and boundary descriptions.

4. All pertinent measured dimensions. On other dimensions, sufficient notations as indicated in the legend shall be used to identify their source; such as, but not limited to the following examples:
 - a. (P) plat dimension
 - b. (D) call from deed
5. All pertinent monuments found or set with a notation indicating which were found and which were set
 - a. Found monuments shall be identified as to observed size and type. Found monuments shall be accompanied by a reference to their presumed origin or prior usage, or noted "Origin Uncertain" or "Origin Unknown". The relationship of unaccepted monuments to the surveyed lines and corners shall be indicated.
 - b. Set monuments shall be described by dimensions (including length), material, and cap type and imprint, if applicable.
6. All found or set monuments and evidence of possession beyond the surveyed premises on which establishment of the corners of the surveyed premises are dependent.
7. Where possession affects the survey, the character and type of observed evidence of possession and the location of such evidence in relation to the surveyed boundary lines shall be depicted and noted.
8. Delineation must be such that gaps, gores, and overlaps with adjoining descriptions are clearly shown and dimensioned. When a gap, gore, or overlap is determined and shown by dimension or note, adjoining parcels identified by the title description or record reference, shall be shown.
9. Easement delineation:
 - a. On platted lots the platted easements lines shall be shown.
 - b. If agreed to in writing, all recorded easements provided by the client, evidenced by a record document which has been provided to the Surveyor, shall be shown. Indicate the source document and/or recording data of record documents.
 - c. Observed evidence of encroachments and/or servitudes on or across the surveyed property, and adjoining properties if they appear to affect the surveyed property, shall be shown.
10. Sufficient data and/or notes to clearly indicate the theory of location applied in finalizing the corner locations, any data which varies from this theory of location, and sufficient data and/or notes to allow the facile retracement of all pertinent lines and points depicted on the plat.
11. Any data or items which are excluded from the survey by agreement with the client, such as monuments not set at boundary corners, easements, or other encumbrances shall be noted as "excluded by agreement with client."
12. The survey plat shall be sealed, signed and dated by the Surveyor in Responsible Charge in accordance with current regulations K.A.R. 66-6-1.
13. Where Kansas State Plane Coordinates (As Defined by KSA 58-20a06) are shown on a survey they will be shown in meters or US Survey Feet, with the conversion factor of 39.37 inches per meter plainly shown on the plat.

VI. MONUMENTATION

1. Unless specifically excluded by agreement with the client and noted on the survey plat, the Surveyor shall establish, or confirm the existence of permanent monuments, at each and every corner on the boundaries of the parcel or tract of land being surveyed. The client may not exclude any monuments that are required by Section II. Property Boundary Descriptions. Subsections 2, 3, and 4, and those

required by any statute, regulation or administrative rule.

- a. Set monuments shall be a metallic bar or pipe constructed of material capable of being detected by commonly used magnetic locators. Where practical, said monuments shall be firm and substantially free from movement. These monuments shall have affixed thereto a cap or other device bearing the registration number of the Surveyor in Responsible Charge or the corporate registration number of the corporation registered to practice land surveying in the State of Kansas (i.e., CLS 000) or the name of the governmental agency legibly stamped or imprinted thereon. Drilled holes and chiseled marks are acceptable on solid concrete, rock, or metal surfaces.
 - b. Unless extenuating circumstances dictate, the minimum size of a set monument shall be a pipe not less than ½" inside diameter or a solid rod not less than ½" in diameter, and with a minimum length of 24 inches.
 - c. In such cases where the placement of a required monument at its proper location is impractical, it shall be permissible to set a reference or witness monument close by the point, and if such reference monument is set, its location shall be properly shown on the survey plat. When conditions warrant setting a reference or witness monument on an offset, the location shall be selected so the reference monument lies on a line of the survey or on the prolongation of such line. Reference or witness monuments shall not be offset in fractional feet or less than two feet from the true corner unless a physical obstruction affects their location.
 - d. The use of existing man-made monuments, such as fence corner posts, is acceptable on new tracts if clearly described on the survey plat, included as calls in the prepared legal description, and noted on the plat as an exception to required monumentation by agreement with client. Man-made monuments shall be clearly described by material and size, and if set in concrete.
2. All existing USPLSS corners accepted by the Surveyor which do not meet the above minimum monumentation standards shall, when existing conditions permit, be remonumented to standards.
 - a. As an option for surveyor safety, USPLSS corners in pavement in high traffic areas or within the right-of-way of state and federal highways may be referenced or witnessed by an offset bar that meets these minimum standards, set within 200 feet on a section line or quarter section line. All information shall be shown on the corner reference report, and if applicable, the survey plat. The Land Survey Reference Report references shall be to the reference or witness monument if the actual corner location is not marked at or near the surface.
 - b. USPLSS corner stones or other nonmagnetic markers shall have a bar placed over or in close proximity to the stone or monument to facilitate recovery. The corner reference report shall show the direction and distance from the bar to the center of the stone or monument.

VII. PERPETUATION

1. Reference reports to USPLSS corners and section centers must be filed for record as provided by KSA 58-2003 and 58-2011.
2. After a boundary survey which results in the re-establishment of lost USPLSS corner monuments or replacement of obliterated monuments, sufficient documentation of the theory applied in finalizing the locations of corners, any data at variance with this theory, and sufficient data to allow the facile retracement of all pertinent lines and points shall be provided to the appropriate county agency charged with the preservation of this information. This requirement may be satisfied by one of the following methods: 1. Providing above noted details on the survey plat that is filed for record as

required by KSA 19-1434. 2. Providing above noted details on a survey plat that is filed with the county office specified for corner reference reports in KSA 58-2011. 3. Providing the above noted details on the corner reference reports sent to the Kansas State Historical Society and the county office as specified in KSA 58-2011.

3. Certain surveys shall be filed for record if required by KSA 19-1434.
4. Land Survey Reference Reports required by KSA 58-2011 shall be complete and detailed including the rationale for acceptance of found monuments and a detailed explanation of method or reestablishment of lost and/or obliterated corners.
5. Every Surveyor should endeavor to preserve his or her records, field notes, and plats not filed for public record.

VIII. MEASUREMENTS

The relative precision of the Surveyor's reported measurements shall meet or exceed the following: The true horizontal distance between any two points whose positions are stated relative to each other, whether directly or indirectly by calculation, shall not differ from the reported distance by more than 1 part in 10,000 plus 0.10 feet. This relative position is not a standard to be used for either the acceptance or rejection of existing monumentation.

MINIMUM STANDARDS FOR MORTGAGEE TITLE INSPECTIONS (MTI's)

A Surveyor in the State of Kansas shall not provide to any party a mortgagee title inspection unless in possession of a work order signed by the borrower indicating that they have been advised of the different types of services available and the scope of each of these services. (See the attached recommended work order.) This work order may be changed to fit the Surveyor's or the client's particular needs, except that the three services shown may only be expanded to include more services and the signature statement must remain unchanged.

FIELD PROCEDURES

Professional notes shall be taken on all MTI's and kept as part of the Surveyor's permanent record. A diligent search for existing control and/or boundary evidence shall be made by field crews. The highest order of existing control and/or boundary evidence available shall be used to perform the MTI. The Surveyor must obtain sufficient evidence relating to the property boundary to demonstrate general knowledge of the given area.

DRAFTING

A sketch or diagram of the parcel shall be used in support of the certificate, and the following minimum standards will be used:

- a) Property lines with the boundary dimensions from the deed description or plat shall be shown.
- b) Major improvements (permanent structures) shall be shown with dimensions and descriptions (e.g., residences, garages, outbuildings with foundations, in-ground pools).
- c) Major improvement locations shall be shown with dimensions to the nearest property lines with a minimum of three dimensions shown for normal lots, and shall be sufficient to locate the structure (offsets shall be shown perpendicular to straight property lines and radially to curved property lines). The level of certainty of these dimensions, based on the evidence found in the field and not as a standard note shall be shown in parenthesis after each dimension or by means of a general note. Example: 12.5' (0.5'), or Front offsets: 0.3', Side offsets: 0.4').
- d) Means of access and platted setback lines shall be shown graphically and labeled.
- e) Platted and apparent easements shall be shown and labeled. State the source of record easement information, if other than platted (e.g., miscellaneous book and page of recording. If the information was obtained from a title company, state which title company and the commitment number).
- f) The posted address shall be shown, if not posted, so state.
- g) A north arrow shall be shown.
- h) Encroachments shall be noted and shown in an obvious manner. When the level of certainty of dimensions to possible encroachments are not precise enough for a positive determination, a boundary survey shall be recommended.
- i) The following caption shall appear prominently on the sketch:
MORTGAGEE TITLE INSPECTION (this does not constitute a boundary survey)
- j) If the certification and the sketch are on more than one sheet of paper it shall be so indicated (e.g., Page 1 of 2, Page 2 of 2).

CERTIFICATION

A mortgagee title inspection shall only refer to performing an inspection of the property and shall not indicate the performance of a survey in any part of the certification. The certification shall contain the name, address, and the telephone number of the Surveyor responsible for the inspection, in addition to the following:

- 1) A statement that the inspection was either conducted by the Surveyor or that the inspection was made under his or her responsible charge. The date the inspection was made, and the legal description of the property inspected.
- 2) A statement that the accompanying sketch is a true representation of the conditions that were found at the time of the inspection and that the inspection was prepared for mortgagee title insurance only, and that the document does not constitute a boundary survey and is subject to any inaccuracies that a subsequent boundary survey may disclose. It shall state the fact that no property corners were set, and that the information shown on the sketch should not be used to establish any fence, structure or other improvements. It shall be stated that the linear or angular values shown on the sketch, if any, are based on record or deed information and have not been verified unless noted. Include notification that the Surveyor is not extending a warranty to the present or future owners or occupants.
- 3) a) All copies of the MTI delivered to the client shall be signed and dated by the Surveyor in blue ink. The signature and date shall be placed across the Surveyor's seal. b) The Surveyor shall make a reasonable effort to discourage the unauthorized copying and reuse of all MTI's.

RECORDS

The Surveyor shall perform adequate research, maintain sufficient recorded documentation, and provide the field crews with information necessary to determine the property dimensions in the field.

WORK ORDER

Borrower: _____ Date: _____

Lender: _____ Ordered by: _____

Common address: _____

Legal description: _____

Title Commitment being prepared by: _____

Is Flood Zone Verification required? Yes _____ No _____

Does the property have: Locked Gates: _____ Security System: _____ Animals to be locked up: _____

Deliver _____ copies to: _____

Anticipated closing date: _____ Need-by date: _____

Is estimate of fee required prior to service? Yes _____ No _____

A Mortgagee Title Inspection can only be provided if this work order is signed by the purchaser or mortgagor of the property to be inspected, pursuant to Article 66-12-1 of the Rules and Regulations of the Kansas State Board of Technical Professions.

Please read carefully and indicate the type of service you wish to order.

_____ Mortgagee Title Inspection: The sole purpose of this inspection is to obtain mortgagee title insurance. This is the minimum service that your lender requires for closing your loan. It is a location of improvements and cursory check for violations or encroachments onto or from the subject property based on existing but not confirmed evidence. This does not constitute a boundary survey and is subject to any inaccuracies that a subsequent boundary survey may disclose. No property corners will be set and it should not be used or relied upon for the establishment of any fence, structure or other improvement. No warranty of any kind is extended therein to the present or future owner or occupant.

_____ Boundary Survey and Improvement Location: A boundary survey of the subject property will be made, and the property corners will be located and verified or reset. The improvements on the property will be located and a check for violations or encroachments onto or from the subject property will be made. This survey can be used by the property owner for the construction of a fence, structure, or other improvement.

_____ ALTA (American Land Title Association) Survey: This is the most comprehensive type of survey and improvement location. It covers all the aspects of the boundary survey and improvement location and identification of any additional evidence of possession or use which could be adverse to the interests of the purchaser. This type of survey is normally only performed on commercial property because of the expense involved.

I (We), the undersigned borrower(s), have read, understand, and have indicated the type of service to be performed.

Signature _____ Signature _____

Date _____ Date _____

Notice: The survey company reserves the right to terminate work on a Mortgagee Title Inspection, if it determines that meaningful results cannot be expected from this type of service. The suitability of any particular property as the subject for a Mortgagee Title Inspection may not be determinable until after work is in progress. The survey company assumes no liability for delays resulting from weather or other factors beyond their reasonable control.