Freestate_3 for KLRD TR

Freestate_3 for KLRD TR

Map layers

- Cities class 1 or 2
- County
- Interstate Highways

Districts

0 25 50 75

Miles

Kansas Legislative Research Dept. 03/11/2022

NOTE: In urban areas, VTD boundaries and highways have been hidden so that other information can be displayed. Detailed maps of urban areas follow this statewide map.

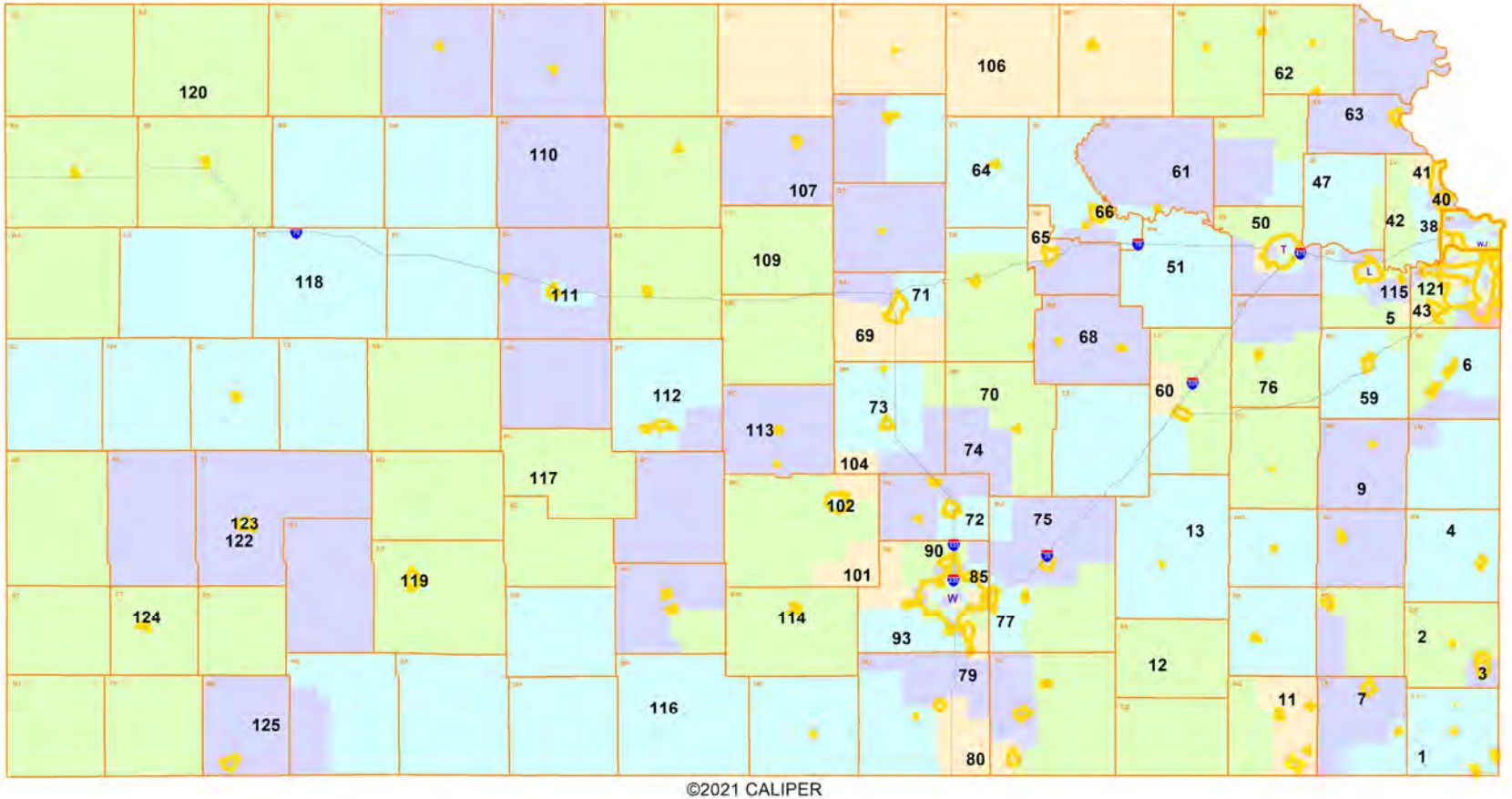

©2021 CALIPER

W= Wichita districts 81-97, 98-101, 103,105 T=Topeka districts 50,52-58 L=Lawrence districts 10,42,44-47 WJ=Wyandotte and Johnson County districts 5,8,14-37,39,43,48,49,70,78,108

Freestate_3 for KLRD TR

Map Features

- Voting District
- Cities class 1 or 2
- County
- Interstate Highways
- House Incumbent
- Streets

0 20 40 60

Miles

Kansas Legislative Research Dept. 03/11/2022

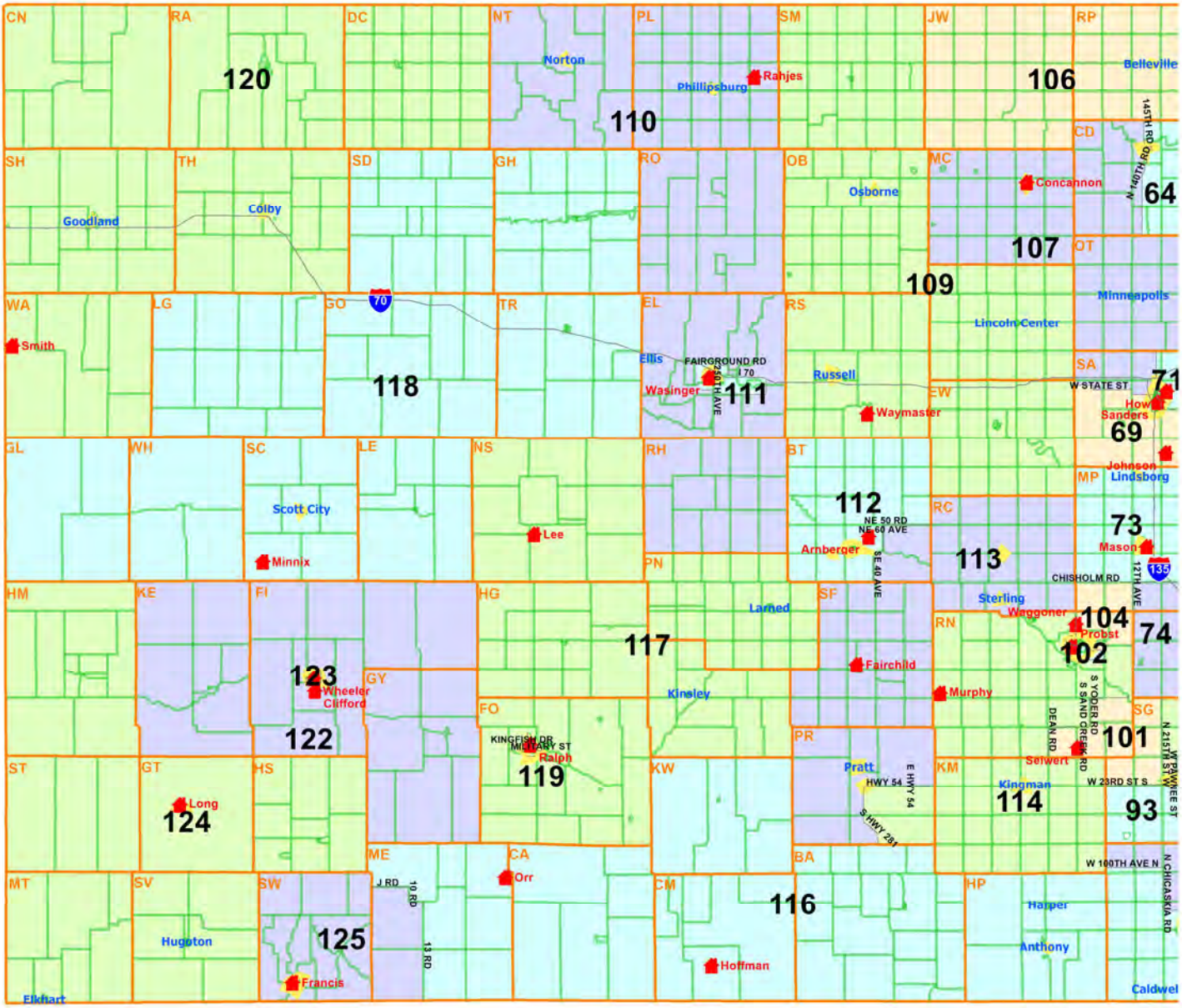

©2021 CALIPER

Freestate_3 for KLRD TR

Map Features

- Voting District
- Cities class 1 or 2
- County
- Interstate Highways
- House Incumbent
- Streets

0 15 30 45

Miles

Kansas Legislative Research Dept. 03/11/2022

NOTE: In urban areas, VTD boundaries, incumbents, and highways have been hidden so that other information can be displayed. Detailed maps of urban areas follow this statewide map.

W = Wichita Districts 81-97, 98-101, 103,105

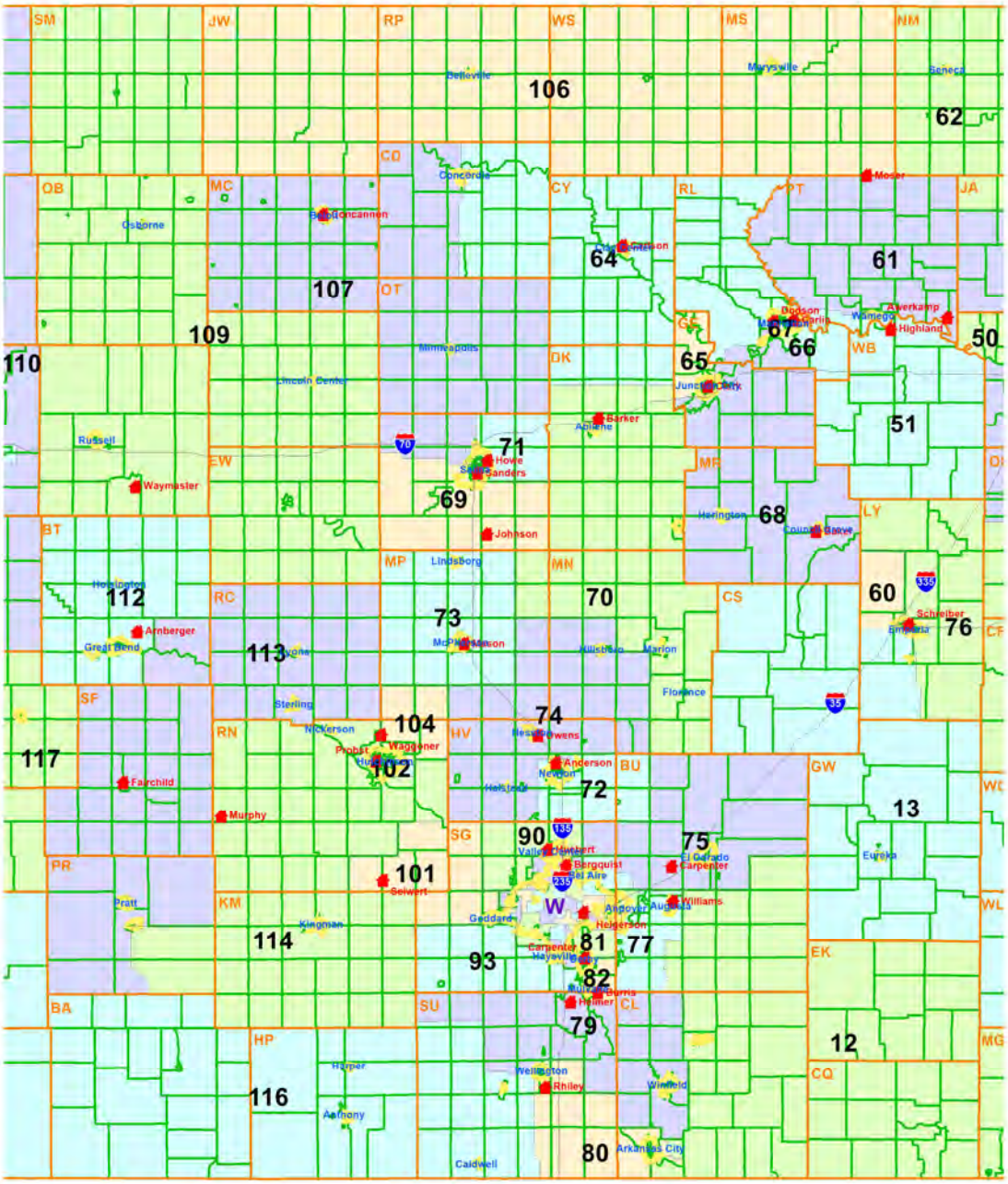

©2021 CALIPER

Freestate_3 for KLRD TR

Map Features

- Voting District
- Cities class 1 or 2
- County
- Interstate Highways
- House Incumbent
- CoLines
- Streets

0 15 30 45

Miles

Kansas Legislative Research Dept. 03/11/2022

NOTE: In urban areas, VTD boundaries, incumbents, and highways have been hidden so that other information can be displayed. Detailed maps of urban areas follow this map.

Freestate_3 for KLRD TR

Eastern Kansas

T=Topeka districts 50,52-58

L=Lawrence districts 10,42,44-47

WJ=Wyandotte and Johnson County districts 5,8,14-37,39,43,48,49,70,78,108

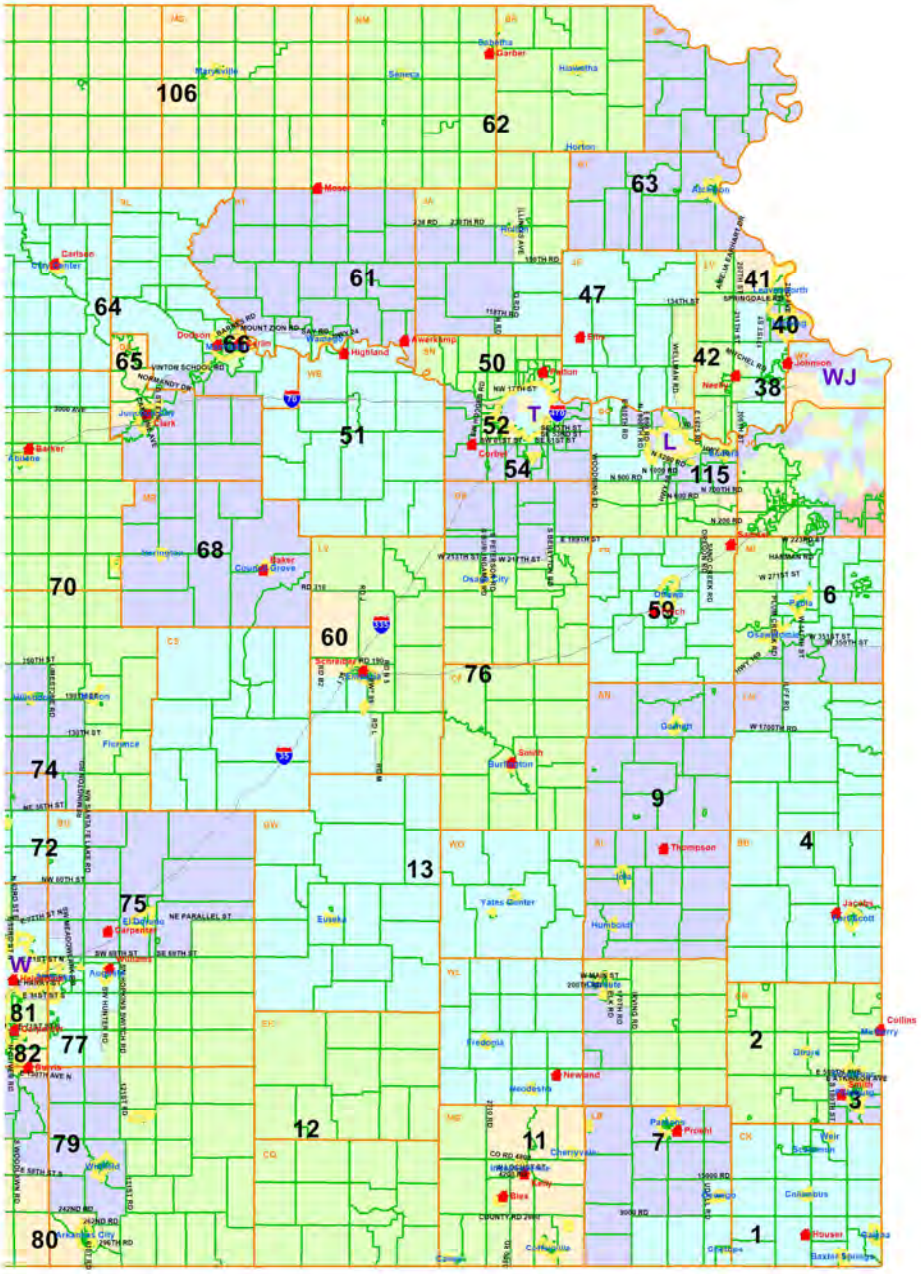

©2021 CALIPER

Freestate_3 for KLRD TR

Dodge City and Garden City

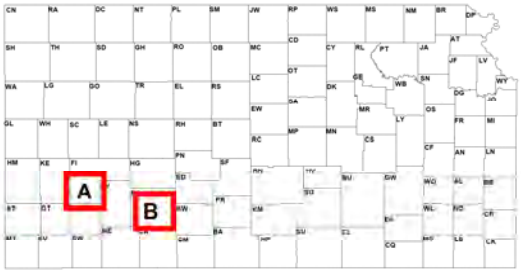

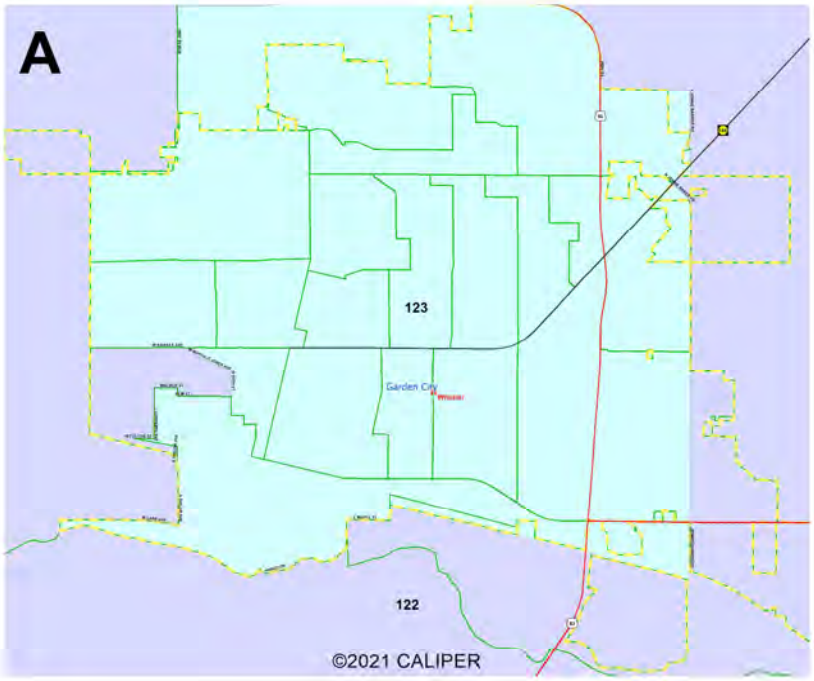

Freestate_3 for KLRD TR

Map Features

Voting District

Cities class 1 or 2

0 .5 1 1.5

Miles

Kansas Legislative Research Dept. 03/11/2022

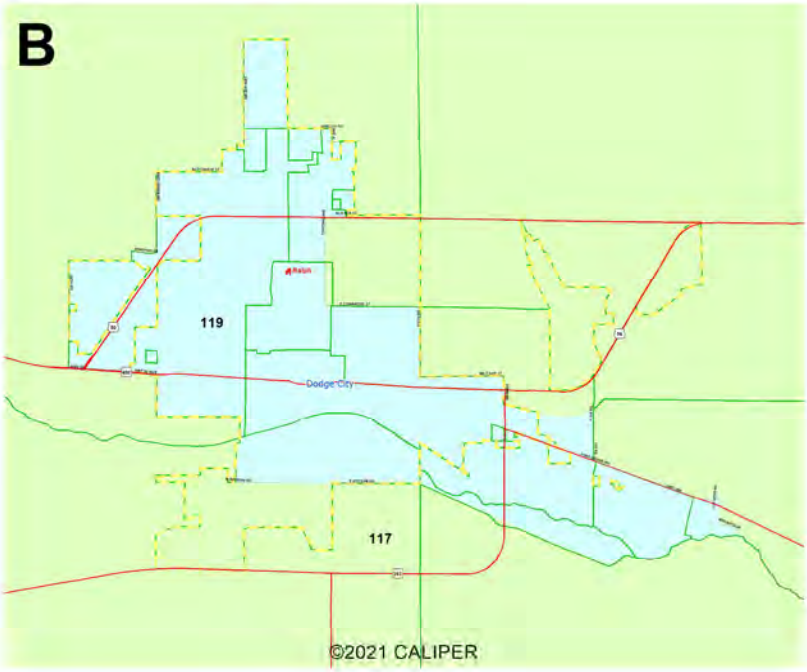

Freestate_3 for KLRD TR

Map Features

Voting District

Cities class 1 or 2

0 1 2 3

Miles

Kansas Legislative Research Dept. 03/11/2022

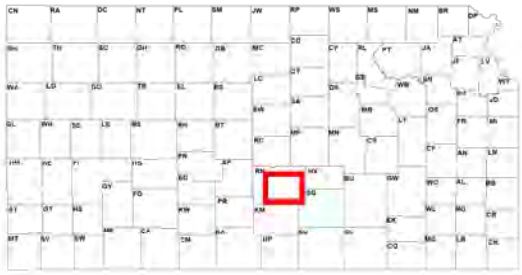

Freestate_3 for KLRD TR

Map Features

- Voting District
- Cities class 1 or 2
- County
- Interstate Highways
- Streets
- U.S. Highways
- State Highways
- House Incumbent

0 .5 1 1.5

Miles

Kansas Legislative Research Dept. 03/11/2022

Freestate_3 for KLRD TR

Hutchinson

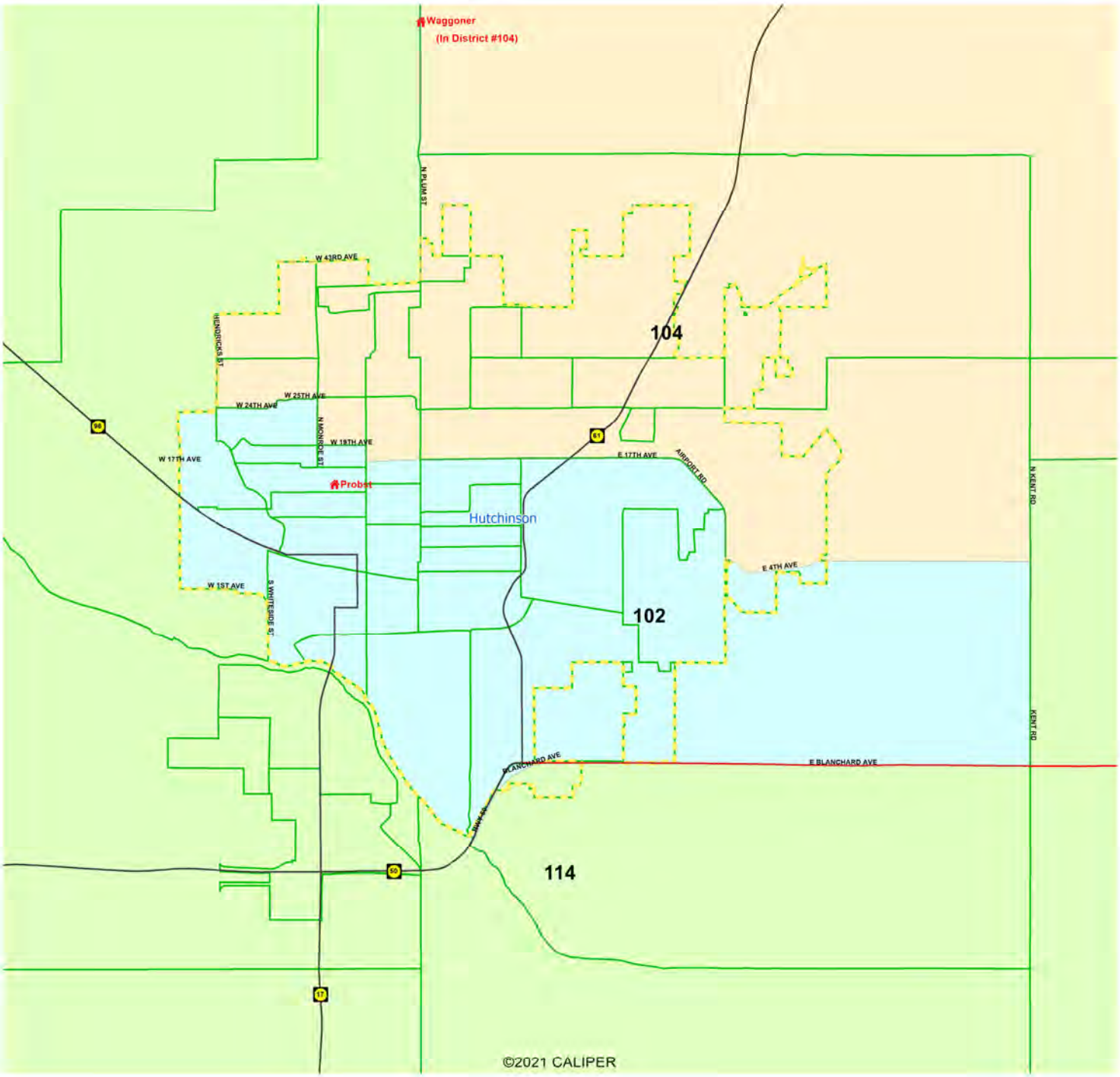

Freestate_3 for KLRD TR

Map Features

- Voting District
- Cities class 1 or 2
- County
- Interstate Highways
- Districts
- Streets
- U.S. Highways
- State Highways
- House Incumbent

0 .5 1 1.5

Miles

Kansas Legislative Research Dept. 03/11/2022

Freestate_3 for KLRD TR

Salina

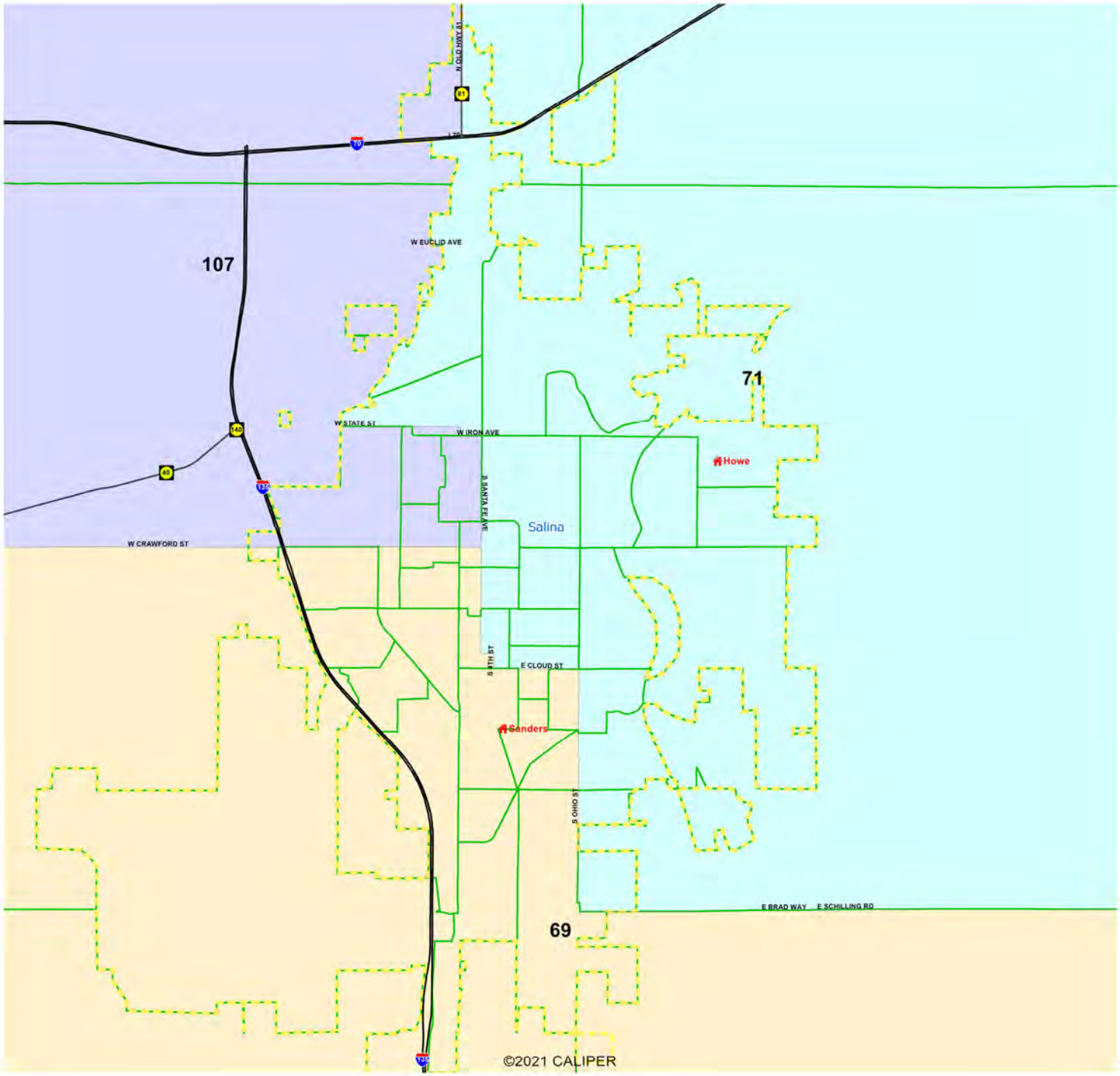

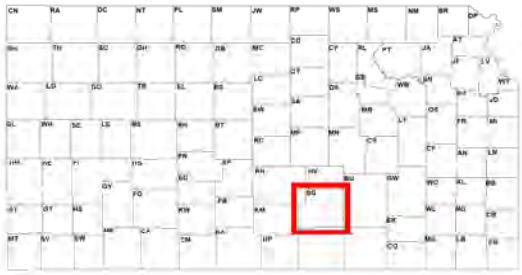

Freestate_3 for KLRD TR

Map Features

- Voting District
- Cities class 1 or 2
- County
- Interstate Highways
- Districts
- Streets
- U.S. Highways
- State Highways
- House Incumbent

0 2.5 5 7.5

Miles

Kansas Legislative Research Dept. 03/11/2022

Freestate_3 for KLRD TR

Sedgwick County

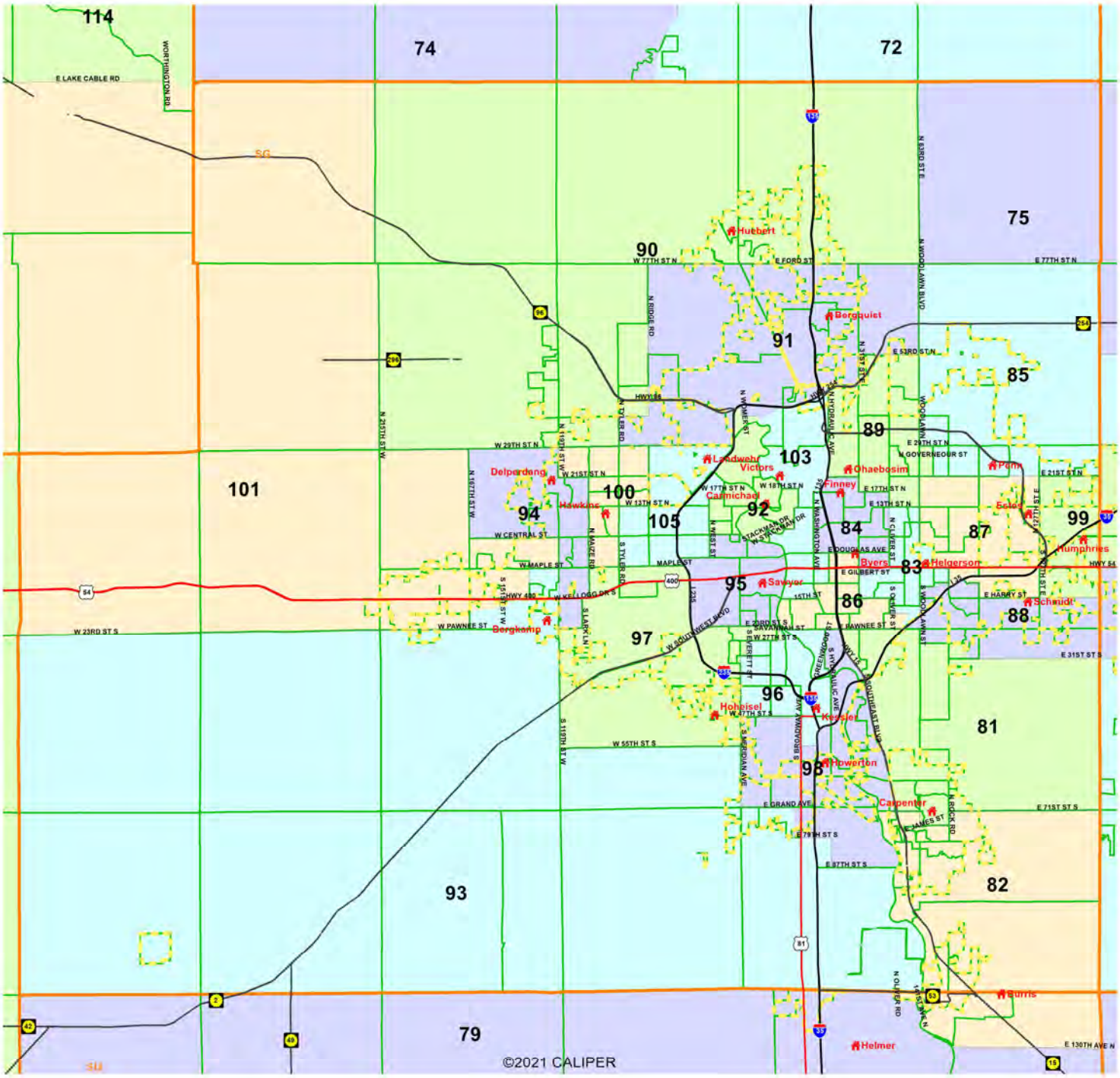

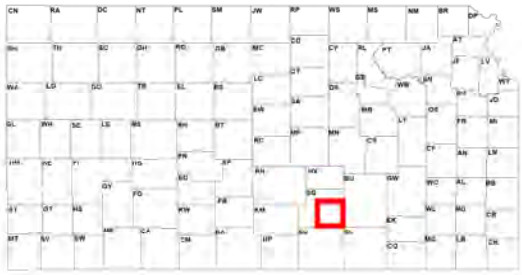

Freestate_3 for KLRD TR

Map Features

- Voting District
- Cities class 1 or 2
- County
- Interstate Highways
- Districts
- Streets
- U.S. Highways
- State Highways
- House Incumbent

0 2 4 6

Miles

Kansas Legislative Research Dept. 03/11/2022

Freestate_3 for KLRD TR

Wichita

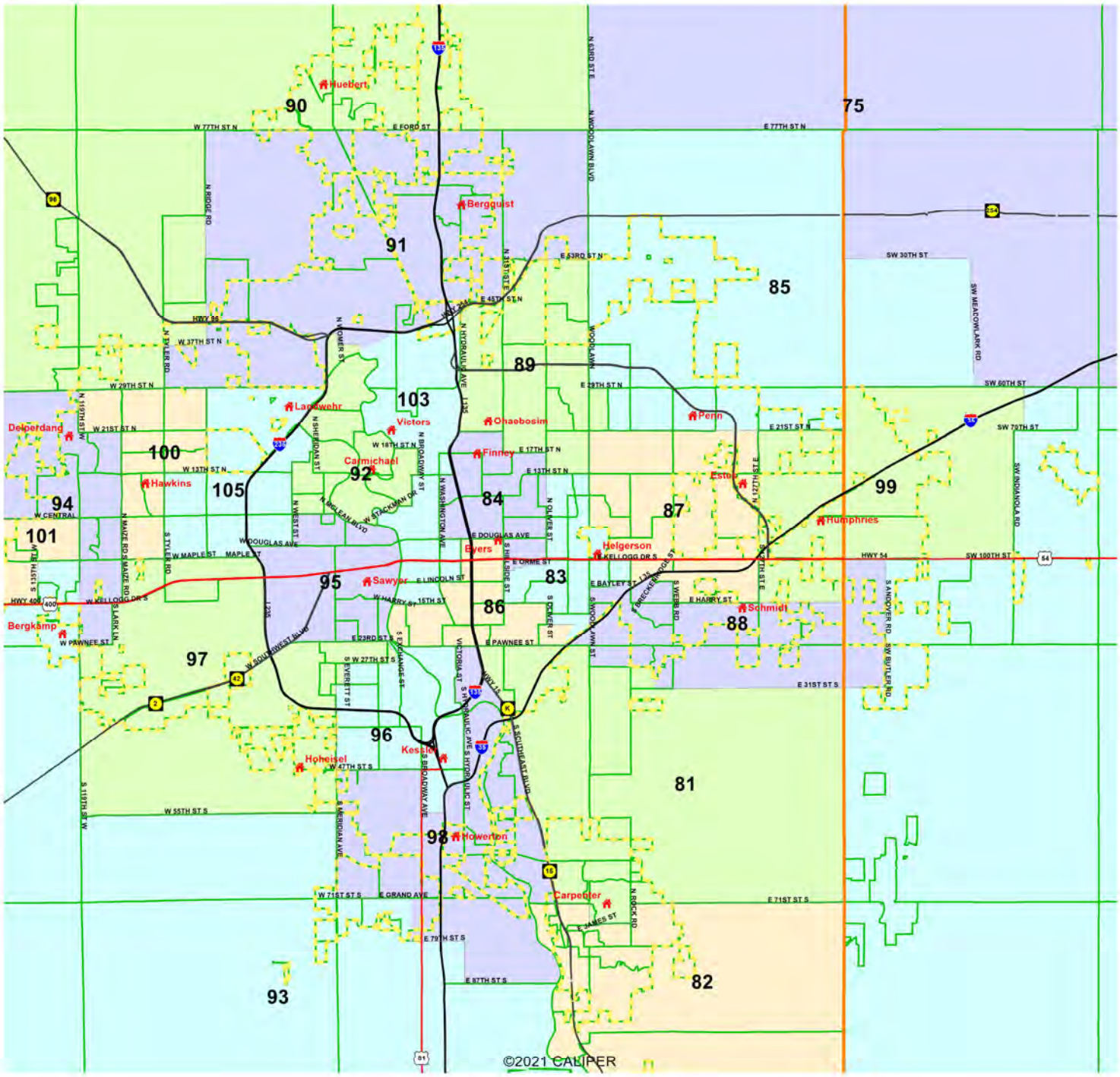

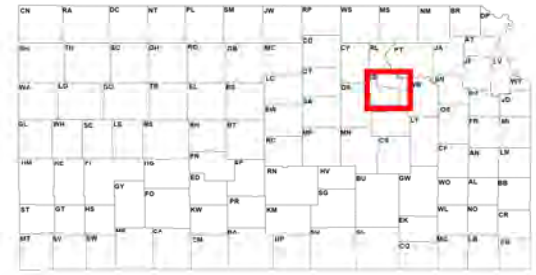

Freestate_3 for KLRD TR

Map Features

- Voting District
- Cities class 1 or 2
- County
- Interstate Highways
- Districts
- Streets
- U.S. Highways
- State Highways
- House Incumbent

0 1.5 3 4.5

Miles

Kansas Legislative Research Dept. 03/11/2022

Freestate_3 for KLRD TR

Manhattan and Junction City

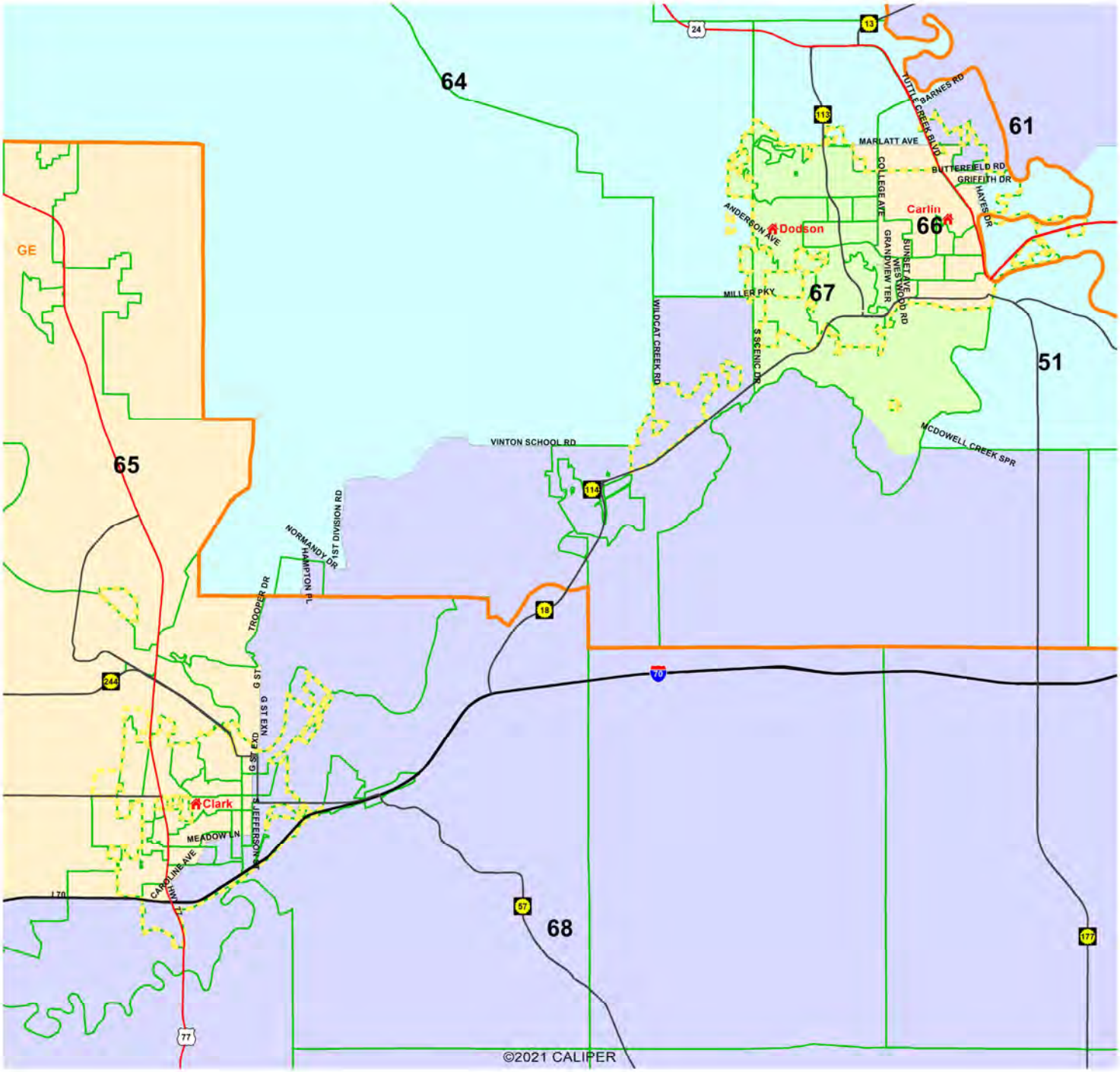

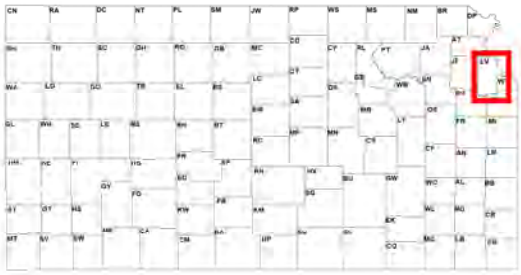

Freestate_3 for KLRD TR

Map Features

- Voting District
- Cities class 1 or 2
- County
- Interstate Highways
- Districts
- Streets
- U.S. Highways
- State Highways
- House Incumbent

0 2.5 5 7.5

Miles

Kansas Legislative Research Dept. 03/11/2022

Freestate_3 for KLRD TR

Leavenworth County

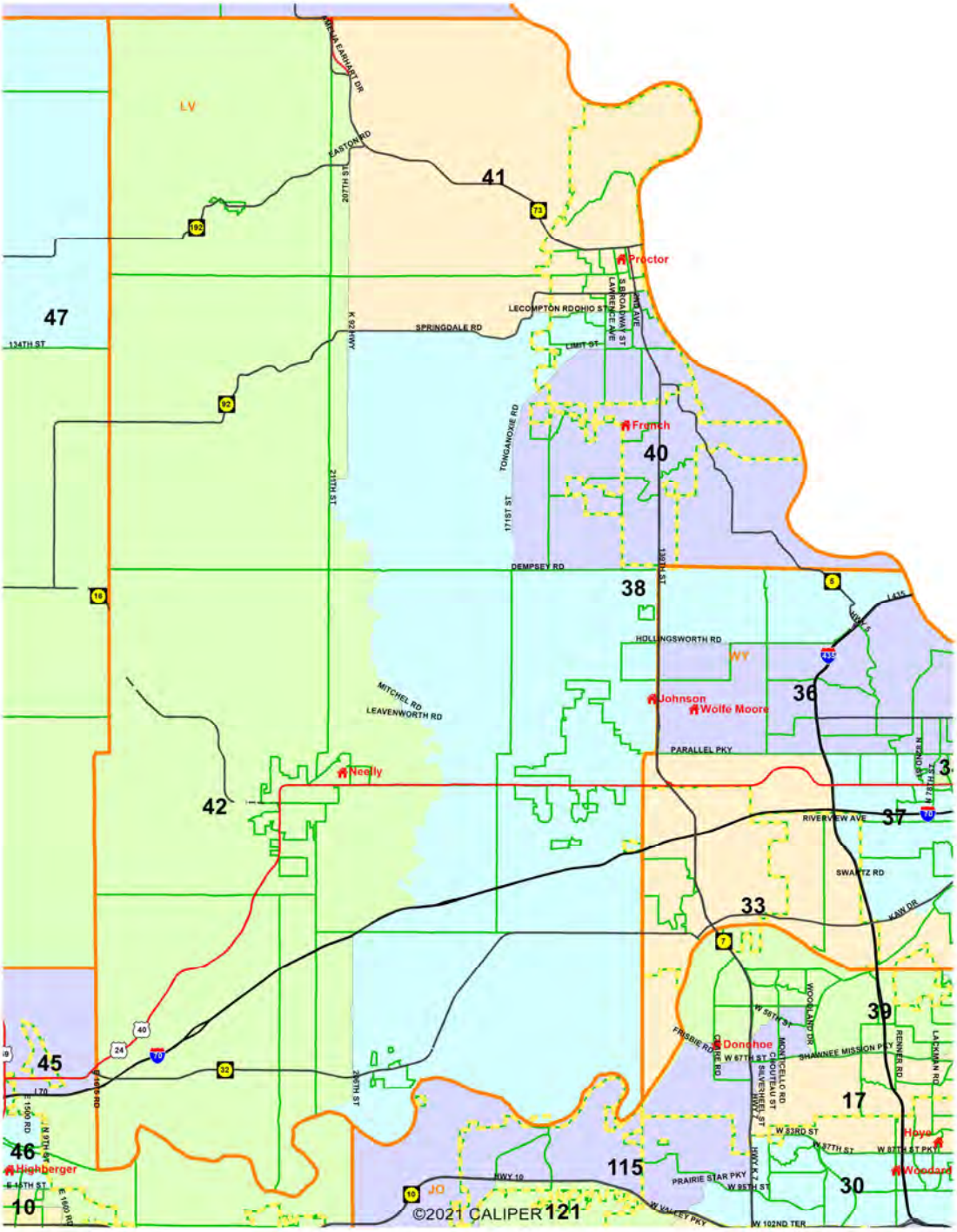

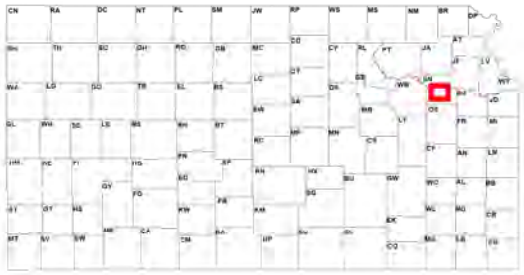

Freestate_3 for KLRD TR

Map Features

- Voting District
- Cities class 1 or 2
- County
- Interstate Highways
- Districts
- Streets
- U.S. Highways
- State Highways
- House Incumbent

0 1 2 3

Miles

Kansas Legislative Research Dept. 03/11/2022

Freestate_3 for KLRD TR

Topeka

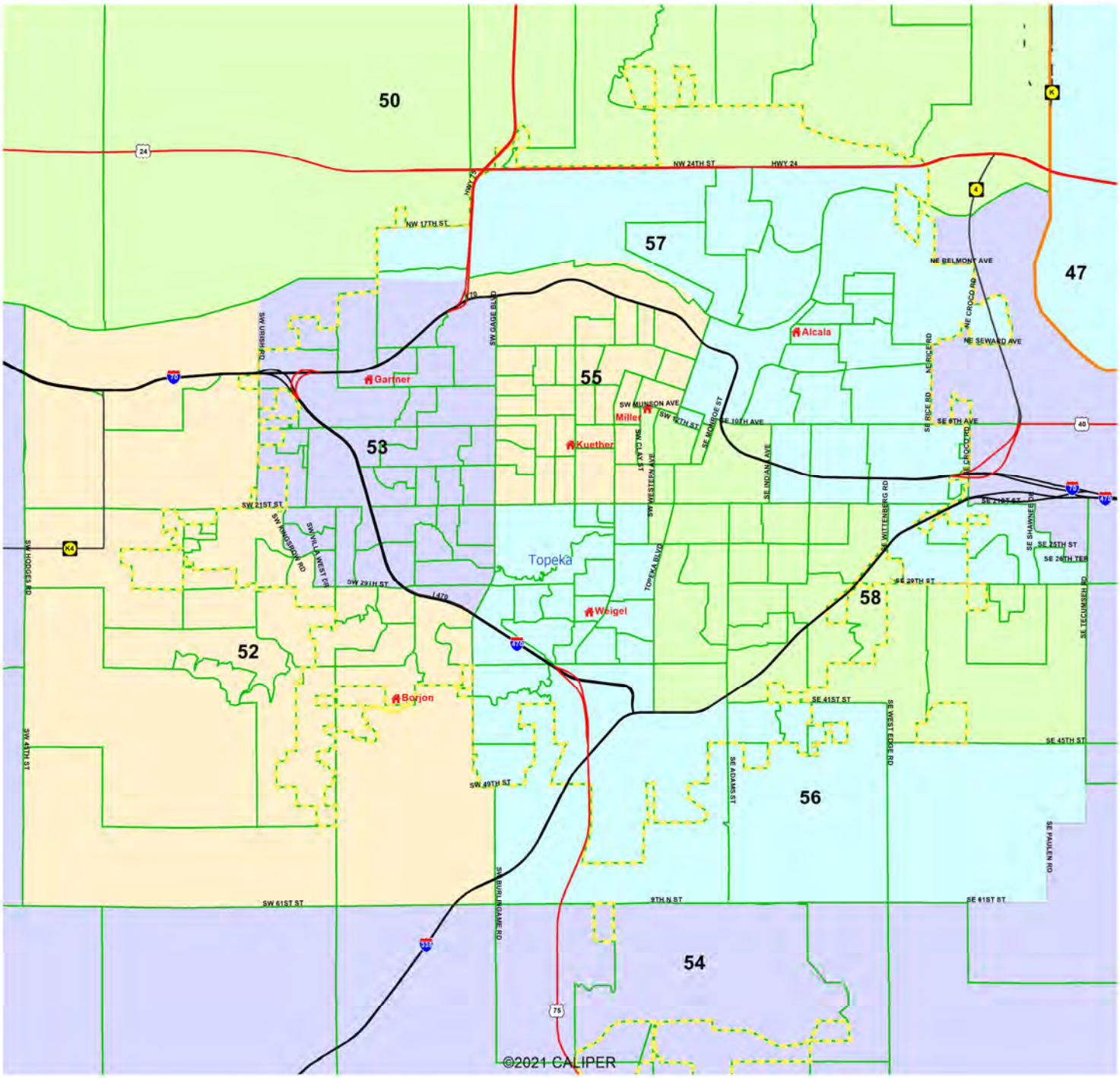

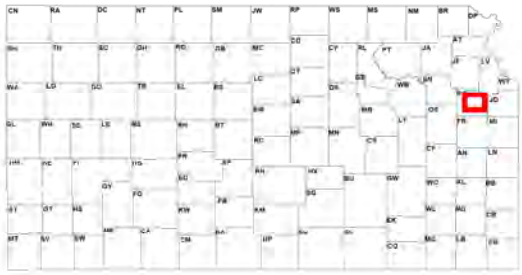

Freestate_3 for KLRD TR

Map Features

- Voting District
- Cities class 1 or 2
- County
- Interstate Highways
- Districts
- Streets
- U.S. Highways
- State Highways
- House Incumbent

0 .5 1 1.5

Miles

Kansas Legislative Research Dept. 03/11/2022

Freestate_3 for KLRD TR

Lawrence

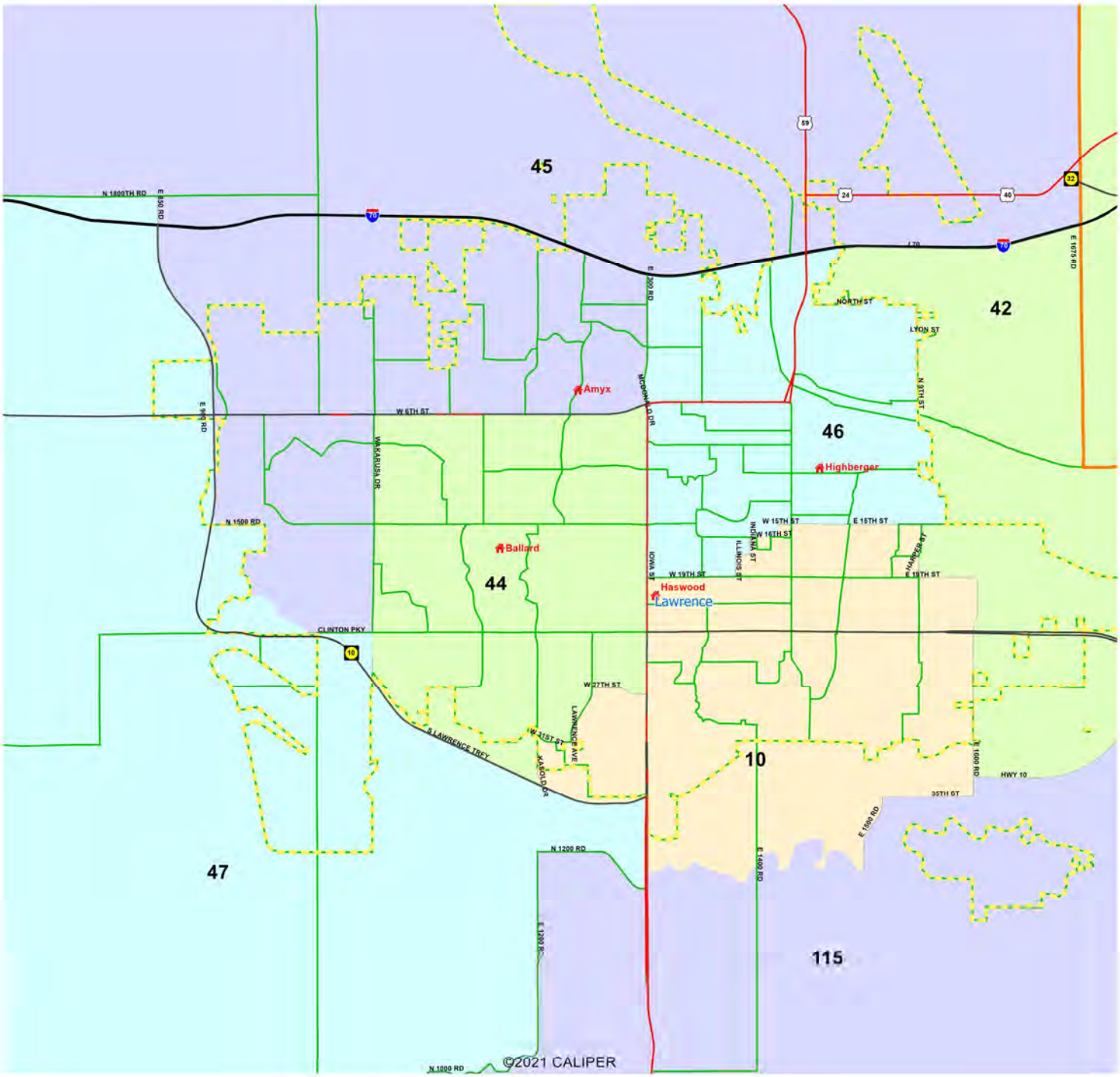

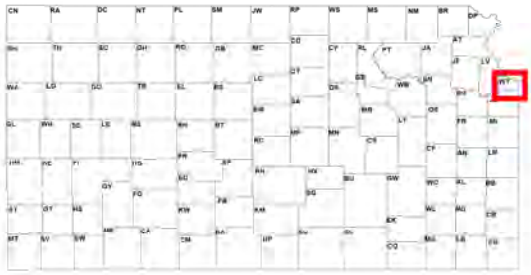

Freestate_3 for KLRD TR

Map Features

- Voting District
- Cities class 1 or 2
- County
- Interstate Highways
- Districts
- Streets
- U.S. Highways
- State Highways
- House Incumbent

0 1 2 3

Miles

Kansas Legislative Research Dept. 03/11/2022

Freestate_3 for KLRD TR

Wyandotte County

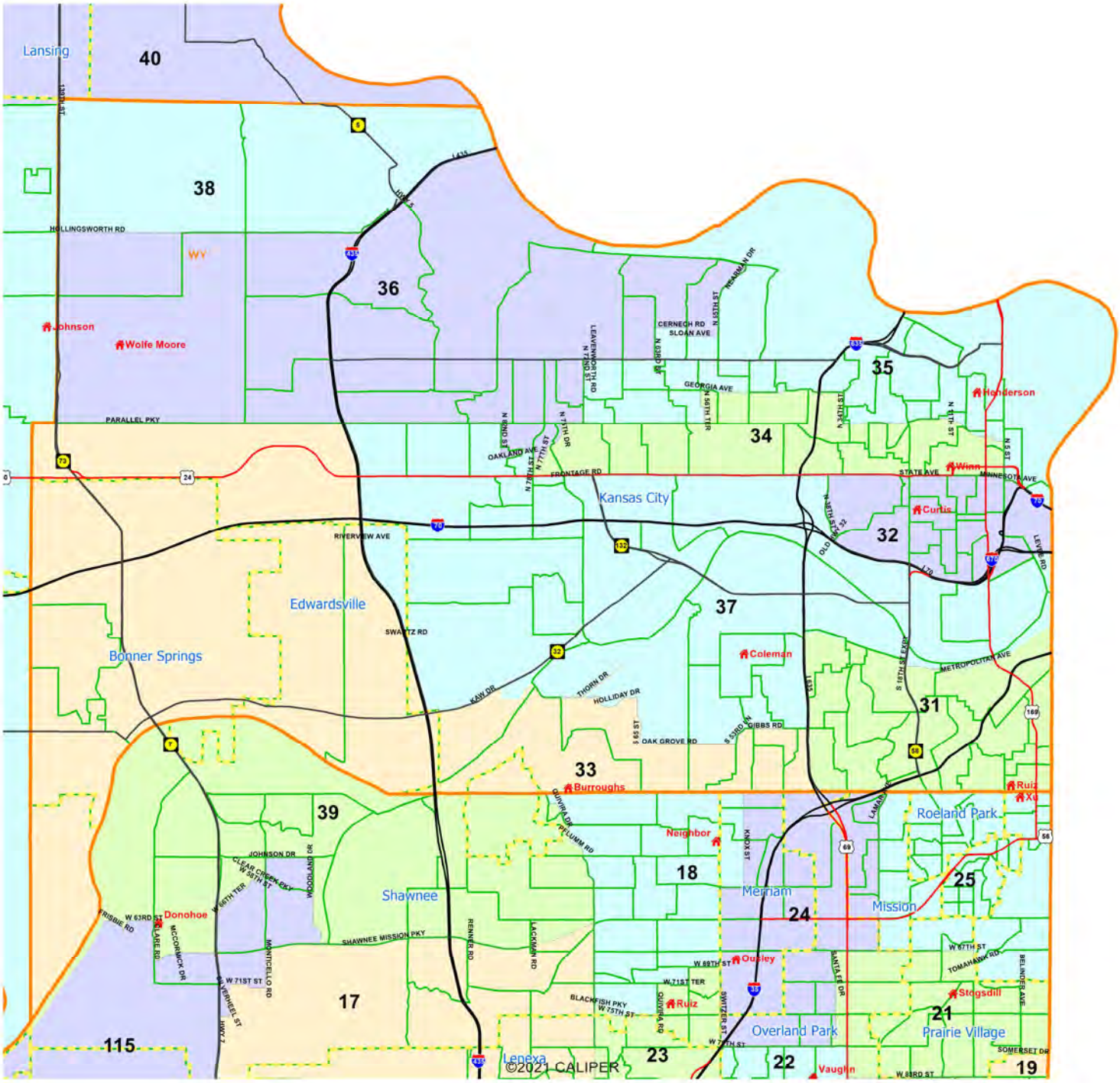

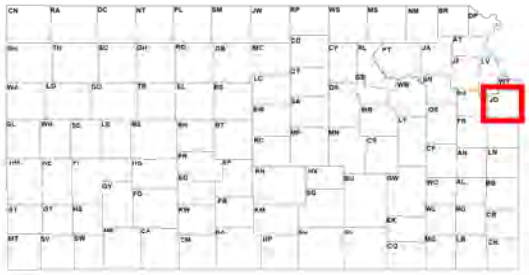

Freestate_3 for KLRD TR

Map Features

- Voting District
- Cities class 1 or 2
- County
- Interstate Highways
- Districts
- Streets
- U.S. Highways
- State Highways
- House Incumbent

0 2 4 6

Miles

Kansas Legislative Research Dept. 03/11/2022

Freestate_3 for KLRD TR

Johnson County

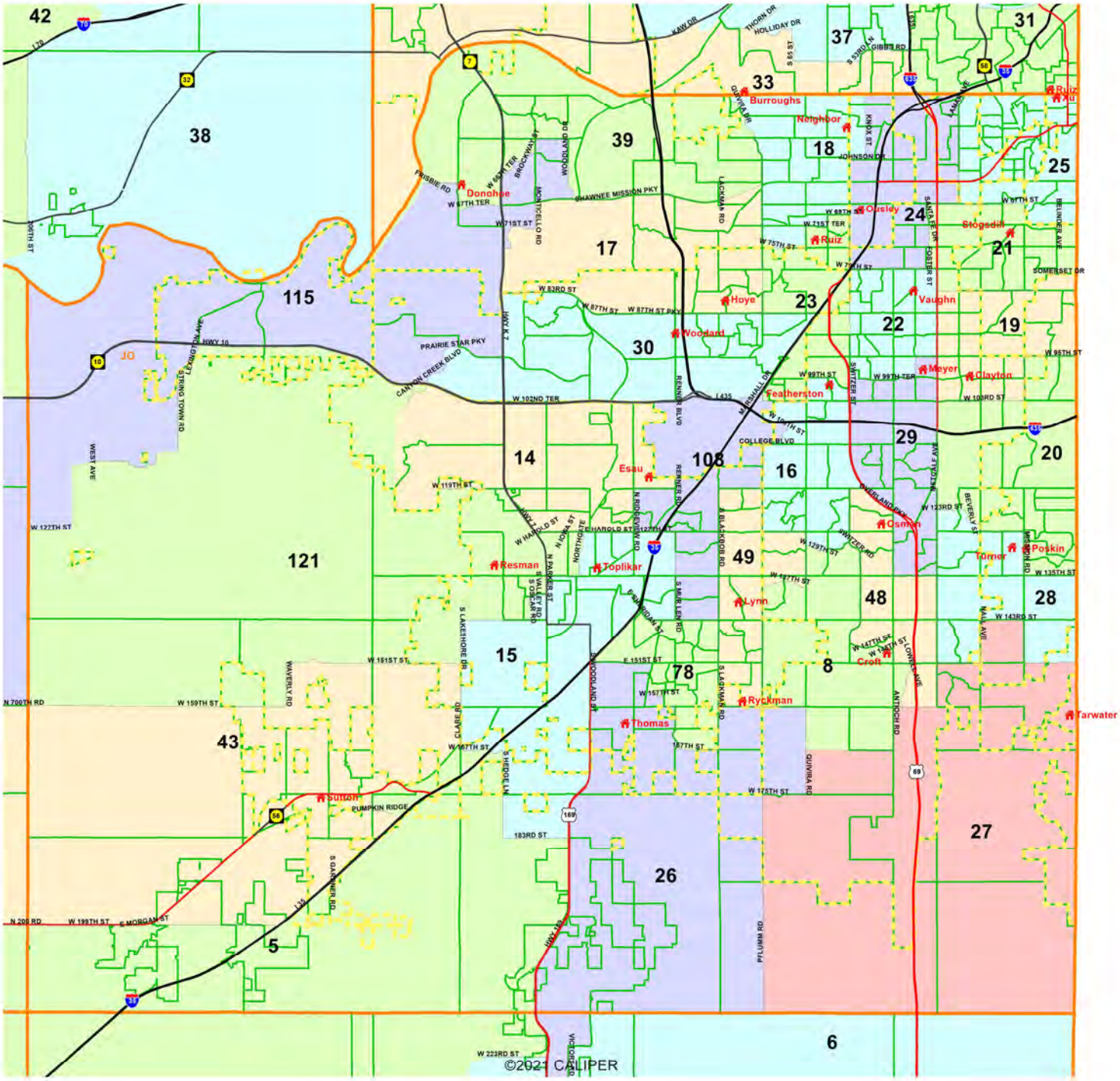

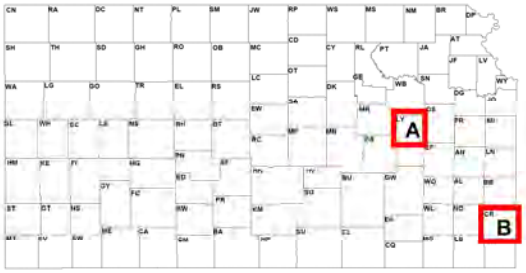

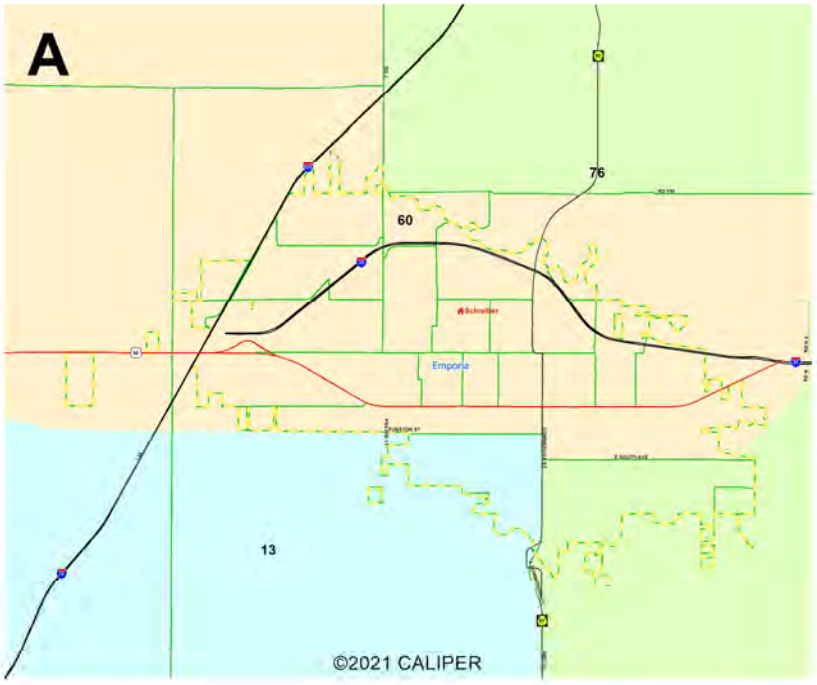

Freestate_3 for KLRD TR
Map Features
Voting District
Cities class 1 or 2
0 1 2 3
Miles
Kansas Legislative Research Dept. 03/11/2022

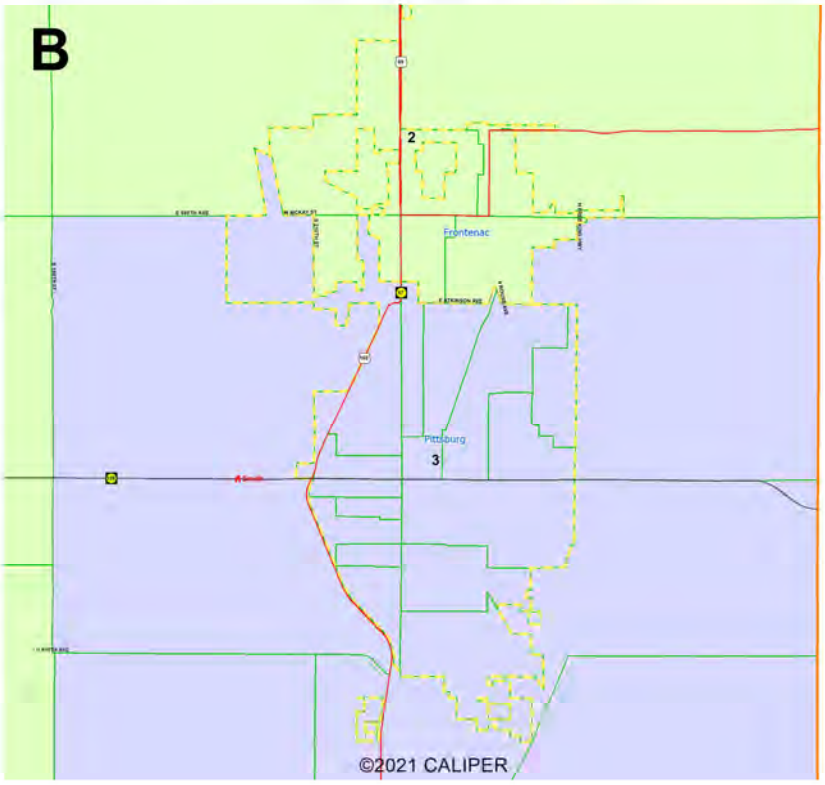

Freestate_3 for KLRD TR
Map Features
Voting District
Cities class 1 or 2
0 1 2 3
Miles
Kansas Legislative Research Dept. 03/11/2022

Freestate_3 for KLRD TR

Freestate_3 for KLRD TR

Map layers

- County
- Cities class 1 or 2
- Interstate Highways
- Districts

0 25 50 75

Miles

Kansas Legislative Research Dept. 03/11/2022

NOTE: In some urban areas, district boundaries cannot be shown at this scale. For these urban districts, see the key below the map.

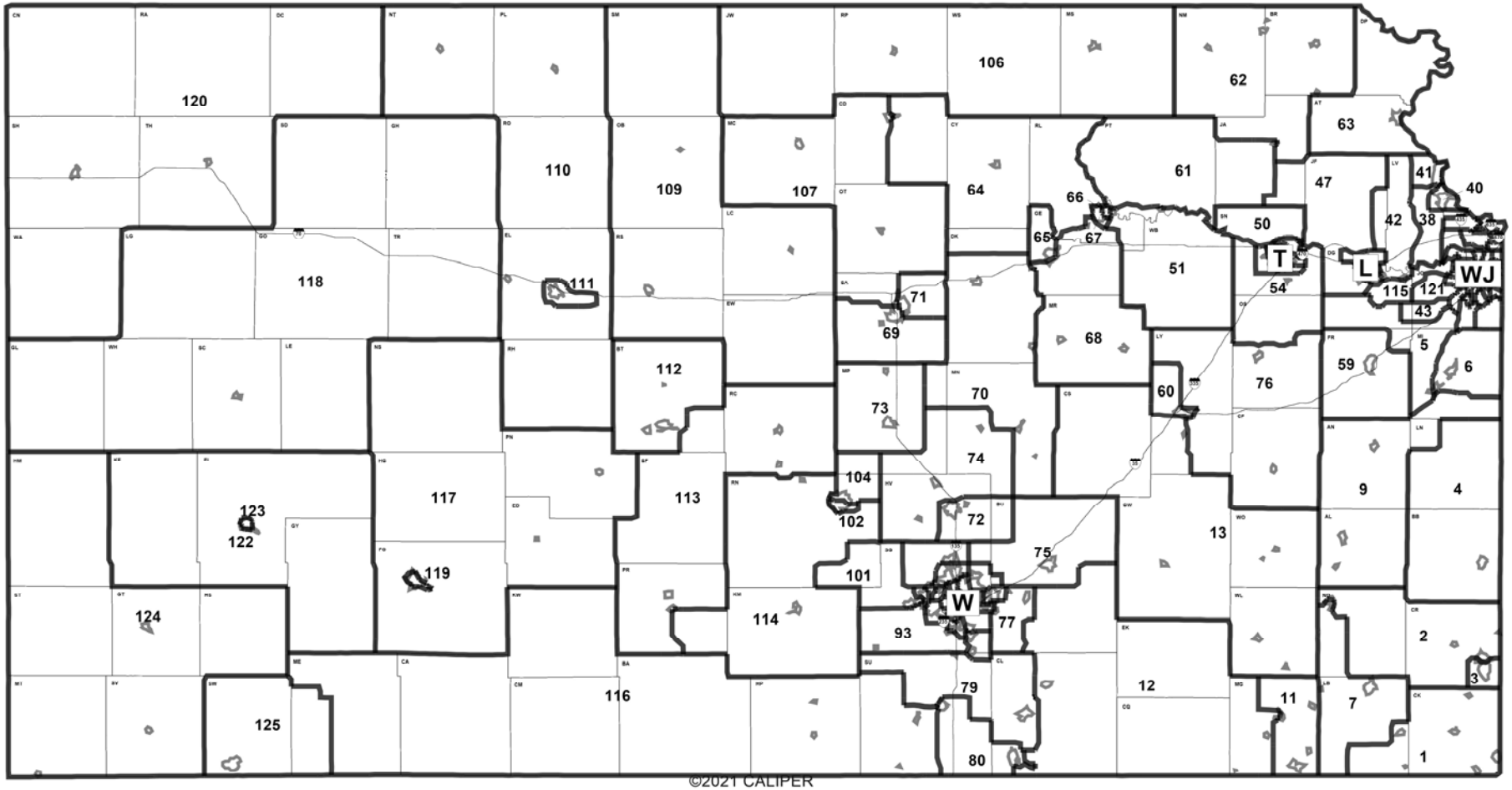

©2021 CALIPER

W= Wichita districts 81-97, 98-101, 103,105 T=Topeka districts 50,52-58 L=Lawrence districts 10,42,44-47 WJ=Wyandotte and Johnson County districts 5,8,14-37,39,43,48,49,70,78,108

User: **Rep. Chris Croft**
Plan Name: **Freestate_3 for KLRD TR**
Plan Type: **House**

Population Summary

Monday, March 14, 2022 4:19 PM

District	Population	Deviation	% Devn.
1	23,705	202	0.86%
2	22,863	-640	-2.72%
3	24,113	610	2.60%
4	23,030	-473	-2.01%
5	23,522	19	0.08%
6	23,102	-401	-1.71%
7	23,741	238	1.01%
8	23,760	257	1.09%
9	23,244	-259	-1.10%
10	22,855	-648	-2.76%
11	23,072	-431	-1.83%
12	23,135	-368	-1.57%
13	22,781	-722	-3.07%
14	22,977	-526	-2.24%
15	23,127	-376	-1.60%
16	23,787	284	1.21%
17	23,226	-277	-1.18%
18	23,693	190	0.81%
19	24,080	577	2.46%
20	23,650	147	0.63%
21	23,871	368	1.57%
22	23,899	396	1.68%
23	23,867	364	1.55%
24	23,314	-189	-0.80%
25	24,050	547	2.33%
26	23,543	40	0.17%
27	23,335	-168	-0.71%
28	23,453	-50	-0.21%
29	24,071	568	2.42%
30	23,244	-259	-1.10%
31	23,924	421	1.79%
32	23,807	304	1.29%
33	23,607	104	0.44%
34	24,230	727	3.09%
35	24,209	706	3.00%
36	23,783	280	1.19%
37	24,001	498	2.12%
38	23,097	-406	-1.73%

District	Population	Deviation	% Devn.
39	22,836	-667	-2.84%
40	23,973	470	2.00%
41	23,430	-73	-0.31%
42	23,075	-428	-1.82%
43	23,744	241	1.03%
44	24,135	632	2.69%
45	23,745	242	1.03%
46	23,753	250	1.06%
47	22,957	-546	-2.32%
48	23,506	3	0.01%
49	23,568	65	0.28%
50	23,076	-427	-1.82%
51	22,839	-664	-2.83%
52	23,602	99	0.42%
53	23,144	-359	-1.53%
54	22,797	-706	-3.00%
55	23,733	230	0.98%
56	23,650	147	0.63%
57	23,487	-16	-0.07%
58	23,300	-203	-0.86%
59	22,916	-587	-2.50%
60	22,790	-713	-3.03%
61	23,108	-395	-1.68%
62	23,099	-404	-1.72%
63	23,858	355	1.51%
64	23,199	-304	-1.29%
65	23,511	8	0.03%
66	24,145	642	2.73%
67	23,696	193	0.82%
68	23,694	191	0.81%
69	24,327	824	3.51%
70	22,912	-591	-2.51%
71	24,005	502	2.14%
72	23,049	-454	-1.93%
73	23,632	129	0.55%
74	23,381	-122	-0.52%
75	23,664	161	0.69%
76	23,181	-322	-1.37%
77	24,094	591	2.51%
78	23,056	-447	-1.90%
79	23,235	-268	-1.14%
80	23,649	146	0.62%

District	Population	Deviation	% Devn.
81	23,040	-463	-1.97%
82	23,223	-280	-1.19%
83	24,120	617	2.63%
84	23,539	36	0.15%
85	23,565	62	0.26%
86	24,159	656	2.79%
87	23,768	265	1.13%
88	23,527	24	0.10%
89	24,153	650	2.77%
90	23,741	238	1.01%
91	24,248	745	3.17%
92	23,647	144	0.61%
93	22,688	-815	-3.47%
94	23,075	-428	-1.82%
95	23,956	453	1.93%
96	22,823	-680	-2.89%
97	23,588	85	0.36%
98	23,362	-141	-0.60%
99	23,491	-12	-0.05%
100	23,853	350	1.49%
101	22,942	-561	-2.39%
102	23,588	85	0.36%
103	23,991	488	2.08%
104	23,650	147	0.63%
105	23,307	-196	-0.83%
106	23,174	-329	-1.40%
107	24,096	593	2.52%
108	23,980	477	2.03%
109	23,076	-427	-1.82%
110	23,128	-375	-1.60%
111	24,121	618	2.63%
112	22,823	-680	-2.89%
113	23,289	-214	-0.91%
114	23,053	-450	-1.91%
115	23,132	-371	-1.58%
116	23,164	-339	-1.44%
117	24,187	684	2.91%
118	23,311	-192	-0.82%
119	23,670	167	0.71%
120	23,310	-193	-0.82%
121	23,004	-499	-2.12%
122	24,057	554	2.36%

Population Summary

District	Population	Deviation	% Devn.
123	24,049	546	2.32%
124	23,685	182	0.77%
125	23,208	-295	-1.26%

Total Population: 2,937,880

Ideal District Population: 23,503

Summary Statistics:

Population Range:	22,688 to 24,327
Ratio Range:	0.07
Absolute Range:	-815 to 824
Absolute Overall Range:	1,639
Relative Range:	-3.00% to 3.51%
Relative Overall Range:	6.97%
Absolute Mean Deviation:	365.30
Relative Mean Deviation:	1.55%
Standard Deviation:	422.40

User: Rep. Chris Croft
Plan Name: Freestate_3 for KLRD TR
Plan Type: House

County by County and by District

Monday, March 14, 2022 4:26 PM

County: Allen KS

District	Population	% of County
Allen KS		
District 9	12,526	100.00%
County Subtotal	**12,526**	100%
Total cities in County	**12,526**	100%

County: Anderson KS

District	Population	% of County
Anderson KS		
District 9	7,836	100.00%
County Subtotal	**7,836**	100%
Total cities in County	**7,836**	100%

County: Atchison KS

District	Population	% of County
Atchison KS		
District 63	16,348	100.00%
County Subtotal	**16,348**	100%
Total cities in County	**16,348**	100%

County: Barber KS

District	Population	% of County
Barber KS		
District 116	4,228	100.00%
County Subtotal	**4,228**	100%
Total cities in County	**4,228**	100%

County: Barton KS

District	Population	% of County
Barton KS		
District 112	22,823	89.53%
District 113	2,670	10.47%
County Subtotal	**25,493**	100%
Total cities in County	**25,493**	100%

County: Bourbon KS

District	Population	% of County
Bourbon KS		
District 4	14,360	100.00%
County Subtotal	**14,360**	100%
Total cities in County	**14,360**	100%

County: Brown KS

District	Population	% of County
Brown KS		
District 62	9,508	100.00%
County Subtotal	**9,508**	100%
Total cities in County	**9,508**	100%

County: Butler KS

District	Population	% of County
Butler KS		
District 12	4,776	7.09%
District 72	1,514	2.25%
District 75	23,145	34.35%
District 77	24,094	35.76%
District 85	491	0.73%
District 88	1,105	1.64%
District 99	12,255	18.19%
County Subtotal	**67,380**	100%
Total cities in County	**67,380**	100%

County: Chase KS

District	Population	% of County
Chase KS		
District 13	2,572	100.00%
County Subtotal	**2,572**	100%
Total cities in County	**2,572**	100%

County: Chautauqua KS

District	Population	% of County
Chautauqua KS		
District 12	3,379	100.00%
County Subtotal	**3,379**	100%

Total cities in County	**3,379**	100%

County: Cherokee KS

District	Population	% of County
Cherokee KS		
District 1	19,362	100.00%
County Subtotal	**19,362**	100%
Total cities in County	**19,362**	100%

County: Cheyenne KS

District	Population	% of County
Cheyenne KS		
District 120	2,616	100.00%
County Subtotal	**2,616**	100%
Total cities in County	**2,616**	100%

County: Clark KS

District	Population	% of County
Clark KS		
District 116	1,991	100.00%
County Subtotal	**1,991**	100%
Total cities in County	**1,991**	100%

County: Clay KS

District	Population	% of County
Clay KS		
District 64	8,117	100.00%
County Subtotal	**8,117**	100%
Total cities in County	**8,117**	100%

County: Cloud KS

District	Population	% of County
Cloud KS		
District 107	6,594	73.01%
District 64	2,438	26.99%
County Subtotal	**9,032**	100%
Total cities in County	**9,032**	100%

County: Coffey KS

District	Population	% of County

District	Population	% of County
Coffey KS		
District 76	8,360	100.00%
County Subtotal	**8,360**	100%
Total cities in County	**8,360**	100%

County: Comanche KS

District	Population	% of County
Comanche KS		
District 116	1,689	100.00%
County Subtotal	**1,689**	100%
Total cities in County	**1,689**	100%

County: Cowley KS

District	Population	% of County
Cowley KS		
District 12	4,083	11.82%
District 79	16,070	46.51%
District 80	14,396	41.67%
County Subtotal	**34,549**	100%
Total cities in County	**34,549**	100%

County: Crawford KS

District	Population	% of County
Crawford KS		
District 2	14,859	38.13%
District 3	24,113	61.87%
County Subtotal	**38,972**	100%
Total cities in County	**38,972**	100%

County: Decatur KS

District	Population	% of County
Decatur KS		
District 120	2,764	100.00%
County Subtotal	**2,764**	100%
Total cities in County	**2,764**	100%

County: Dickinson KS

District	Population	% of County

District	Population	% of County
Dickinson KS		
District 64	940	5.11%
District 70	17,462	94.89%
County Subtotal	**18,402**	100%
Total cities in County	**18,402**	100%

County: Doniphan KS

District	Population	% of County
Doniphan KS		
District 63	7,510	100.00%
County Subtotal	**7,510**	100%
Total cities in County	**7,510**	100%

County: Douglas KS

District	Population	% of County
Douglas KS		
District 10	22,855	19.24%
District 115	3,960	3.33%
District 42	7,614	6.41%
District 43	510	0.43%
District 44	24,135	20.32%
District 45	23,745	19.99%
District 46	23,753	20.00%
District 47	3,459	2.91%
District 5	8,754	7.37%
County Subtotal	**118,785**	100%
Total cities in County	**118,785**	100%

County: Edwards KS

District	Population	% of County
Edwards KS		
District 117	2,907	100.00%
County Subtotal	**2,907**	100%
Total cities in County	**2,907**	100%

County: Elk KS

District	Population	% of County
Elk KS		
District 12	2,483	100.00%

District	Population	% of County
County Subtotal	**2,483**	100%
Total cities in County	**2,483**	100%

County: Ellis KS

District	Population	% of County
Ellis KS		
District 110	4,813	16.63%
District 111	24,121	83.37%
County Subtotal	**28,934**	100%
Total cities in County	**28,934**	100%

County: Ellsworth KS

District	Population	% of County
Ellsworth KS		
District 109	6,376	100.00%
County Subtotal	**6,376**	100%
Total cities in County	**6,376**	100%

County: Finney KS

District	Population	% of County
Finney KS		
District 122	14,421	37.49%
District 123	24,049	62.51%
County Subtotal	**38,470**	100%
Total cities in County	**38,470**	100%

County: Ford KS

District	Population	% of County
Ford KS		
District 117	10,617	30.97%
District 119	23,670	69.03%
County Subtotal	**34,287**	100%
Total cities in County	**34,287**	100%

County: Franklin KS

District	Population	% of County
Franklin KS		

District	Population	% of County
District 5	3,080	11.85%
District 59	22,916	88.15%
County Subtotal	**25,996**	100%
Total cities in County	**25,996**	100%

County: Geary KS

District	Population	% of County
Geary KS		
District 65	23,511	63.99%
District 68	13,228	36.01%
County Subtotal	**36,739**	100%
Total cities in County	**36,739**	100%

County: Gove KS

District	Population	% of County
Gove KS		
District 118	2,718	100.00%
County Subtotal	**2,718**	100%
Total cities in County	**2,718**	100%

County: Graham KS

District	Population	% of County
Graham KS		
District 118	2,415	100.00%
County Subtotal	**2,415**	100%
Total cities in County	**2,415**	100%

County: Grant KS

District	Population	% of County
Grant KS		
District 124	7,352	100.00%
County Subtotal	**7,352**	100%
Total cities in County	**7,352**	100%

County: Gray KS

District	Population	% of County
Gray KS		

District	Population	% of County
District 122	5,653	100.00%
County Subtotal	**5,653**	100%
Total cities in County	**5,653**	100%

County: Greeley KS

District	Population	% of County
Greeley KS		
District 118	1,284	100.00%
County Subtotal	**1,284**	100%
Total cities in County	**1,284**	100%

County: Greenwood KS

District	Population	% of County
Greenwood KS		
District 13	6,016	100.00%
County Subtotal	**6,016**	100%
Total cities in County	**6,016**	100%

County: Hamilton KS

District	Population	% of County
Hamilton KS		
District 124	2,518	100.00%
County Subtotal	**2,518**	100%
Total cities in County	**2,518**	100%

County: Harper KS

District	Population	% of County
Harper KS		
District 116	5,485	100.00%
County Subtotal	**5,485**	100%
Total cities in County	**5,485**	100%

County: Harvey KS

District	Population	% of County
Harvey KS		
District 72	21,535	63.29%
District 74	12,489	36.71%

District	Population	% of County
County Subtotal	**34,024**	100%
Total cities in County	**34,024**	100%

County: Haskell KS

District	Population	% of County
Haskell KS		
District 124	3,780	100.00%
County Subtotal	**3,780**	100%
Total cities in County	**3,780**	100%

County: Hodgeman KS

District	Population	% of County
Hodgeman KS		
District 117	1,723	100.00%
County Subtotal	**1,723**	100%
Total cities in County	**1,723**	100%

County: Jackson KS

District	Population	% of County
Jackson KS		
District 47	3,526	26.65%
District 61	6,388	48.28%
District 62	3,318	25.08%
County Subtotal	**13,232**	100%
Total cities in County	**13,232**	100%

County: Jefferson KS

District	Population	% of County
Jefferson KS		
District 42	2,396	13.04%
District 47	15,972	86.96%
County Subtotal	**18,368**	100%
Total cities in County	**18,368**	100%

County: Jewell KS

District	Population	% of County
Jewell KS		

District	Population	% of County
District 106	2,932	100.00%
County Subtotal	**2,932**	100%
Total cities in County	**2,932**	100%

County: Johnson KS

District	Population	% of County
Johnson KS		
District 108	23,980	3.93%
District 115	19,172	3.14%
District 121	23,004	3.77%
District 14	22,977	3.77%
District 15	23,127	3.79%
District 16	23,787	3.90%
District 17	23,226	3.81%
District 18	23,693	3.88%
District 19	24,080	3.95%
District 20	23,650	3.88%
District 21	23,871	3.91%
District 22	23,899	3.92%
District 23	23,867	3.91%
District 24	23,314	3.82%
District 25	24,050	3.94%
District 26	20,747	3.40%
District 27	23,335	3.83%
District 28	23,453	3.85%
District 29	24,071	3.95%
District 30	23,244	3.81%
District 39	22,836	3.74%
District 43	23,234	3.81%
District 48	23,506	3.85%
District 49	23,568	3.86%
District 5	5,356	0.88%
District 78	23,056	3.78%
District 8	23,760	3.90%
County Subtotal	**609,863**	100%
Total cities in County	**609,863**	100%

County: Kearny KS

District	Population	% of County
Kearny KS		
District 122	3,983	100.00%
County Subtotal	**3,983**	100%

Total cities in County	**3,983**	100%

County: Kingman KS

District	Population	% of County
Kingman KS		
District 114	7,470	100.00%
County Subtotal	**7,470**	100%
Total cities in County	**7,470**	100%

County: Kiowa KS

District	Population	% of County
Kiowa KS		
District 116	2,460	100.00%
County Subtotal	**2,460**	100%
Total cities in County	**2,460**	100%

County: Labette KS

District	Population	% of County
Labette KS		
District 1	4,343	21.52%
District 7	15,841	78.48%
County Subtotal	**20,184**	100%
Total cities in County	**20,184**	100%

County: Lane KS

District	Population	% of County
Lane KS		
District 118	1,574	100.00%
County Subtotal	**1,574**	100%
Total cities in County	**1,574**	100%

County: Leavenworth KS

District	Population	% of County
Leavenworth KS		
District 38	21,413	26.15%
District 40	23,973	29.28%
District 41	23,430	28.61%
District 42	13,065	15.96%
County Subtotal	**81,881**	100%
Total cities in County	**81,881**	100%

County: Lincoln KS

District	Population	% of County
Lincoln KS		
District 109	2,939	100.00%
County Subtotal	**2,939**	100%
Total cities in County	**2,939**	100%

County: Linn KS

District	Population	% of County
Linn KS		
District 4	8,670	90.40%
District 9	921	9.60%
County Subtotal	**9,591**	100%
Total cities in County	**9,591**	100%

County: Logan KS

District	Population	% of County
Logan KS		
District 118	2,762	100.00%
County Subtotal	**2,762**	100%
Total cities in County	**2,762**	100%

County: Lyon KS

District	Population	% of County
Lyon KS		
District 13	2,454	7.63%
District 60	22,790	70.82%
District 76	6,935	21.55%
County Subtotal	**32,179**	100%
Total cities in County	**32,179**	100%

County: Marion KS

District	Population	% of County
Marion KS		
District 70	5,194	43.93%
District 74	6,629	56.07%
County Subtotal	**11,823**	100%
Total cities in County	**11,823**	100%

County: Marshall KS

District	Population	% of County
Marshall KS		
District 106	10,038	100.00%
County Subtotal	**10,038**	100%
Total cities in County	**10,038**	100%

County: McPherson KS

District	Population	% of County
McPherson KS		
District 104	2,072	6.86%
District 70	256	0.85%
District 73	23,632	78.19%
District 74	4,263	14.11%
County Subtotal	**30,223**	100%
Total cities in County	**30,223**	100%

County: Meade KS

District	Population	% of County
Meade KS		
District 116	2,811	69.32%
District 125	1,244	30.68%
County Subtotal	**4,055**	100%
Total cities in County	**4,055**	100%

County: Miami KS

District	Population	% of County
Miami KS		
District 26	2,796	8.18%
District 5	6,332	18.52%
District 6	23,102	67.57%
District 9	1,961	5.74%
County Subtotal	**34,191**	100%
Total cities in County	**34,191**	100%

County: Mitchell KS

District	Population	% of County
Mitchell KS		
District 107	5,796	100.00%
County Subtotal	**5,796**	100%

Total cities in County	**5,796**	100%

County: Montgomery KS

District	Population	% of County
Montgomery KS		
District 11	23,072	73.28%
District 12	8,414	26.72%
County Subtotal	**31,486**	100%
Total cities in County	**31,486**	100%

County: Morris KS

District	Population	% of County
Morris KS		
District 68	5,386	100.00%
County Subtotal	**5,386**	100%
Total cities in County	**5,386**	100%

County: Morton KS

District	Population	% of County
Morton KS		
District 124	2,701	100.00%
County Subtotal	**2,701**	100%
Total cities in County	**2,701**	100%

County: Nemaha KS

District	Population	% of County
Nemaha KS		
District 62	10,273	100.00%
County Subtotal	**10,273**	100%
Total cities in County	**10,273**	100%

County: Neosho KS

District	Population	% of County
Neosho KS		
District 2	8,004	50.33%
District 7	7,900	49.67%
County Subtotal	**15,904**	100%
Total cities in County	**15,904**	100%

County: Ness KS

District	Population	% of County
Ness KS		
District 117	2,687	100.00%
County Subtotal	**2,687**	100%
Total cities in County	**2,687**	100%

County: Norton KS

District	Population	% of County
Norton KS		
District 110	5,459	100.00%
County Subtotal	**5,459**	100%
Total cities in County	**5,459**	100%

County: Osage KS

District	Population	% of County
Osage KS		
District 54	7,880	49.98%
District 76	7,886	50.02%
County Subtotal	**15,766**	100%
Total cities in County	**15,766**	100%

County: Osborne KS

District	Population	% of County
Osborne KS		
District 109	3,500	100.00%
County Subtotal	**3,500**	100%
Total cities in County	**3,500**	100%

County: Ottawa KS

District	Population	% of County
Ottawa KS		
District 107	5,735	100.00%
County Subtotal	**5,735**	100%
Total cities in County	**5,735**	100%

County: Pawnee KS

District	Population	% of County
Pawnee KS		
District 117	6,253	100.00%

District	Population	% of County
County Subtotal	**6,253**	100%
Total cities in County	**6,253**	100%

County: Phillips KS

District	Population	% of County
Phillips KS		
District 110	4,981	100.00%
County Subtotal	**4,981**	100%
Total cities in County	**4,981**	100%

County: Pottawatomie KS

District	Population	% of County
Pottawatomie KS		
District 51	12,876	50.80%
District 61	12,472	49.20%
County Subtotal	**25,348**	100%
Total cities in County	**25,348**	100%

County: Pratt KS

District	Population	% of County
Pratt KS		
District 113	7,120	77.75%
District 114	2,037	22.25%
County Subtotal	**9,157**	100%
Total cities in County	**9,157**	100%

County: Rawlins KS

District	Population	% of County
Rawlins KS		
District 120	2,561	100.00%
County Subtotal	**2,561**	100%
Total cities in County	**2,561**	100%

County: Reno KS

District	Population	% of County
Reno KS		
District 101	3,186	5.15%

District	Population	% of County
District 102	23,588	38.11%
District 104	21,578	34.86%
District 114	13,546	21.88%
County Subtotal	**61,898**	100%
Total cities in County	**61,898**	100%

County: Republic KS

District	Population	% of County
Republic KS		
District 106	4,674	100.00%
County Subtotal	**4,674**	100%
Total cities in County	**4,674**	100%

County: Rice KS

District	Population	% of County
Rice KS		
District 113	9,427	100.00%
County Subtotal	**9,427**	100%
Total cities in County	**9,427**	100%

County: Riley KS

District	Population	% of County
Riley KS		
District 51	3,086	4.29%
District 61	4,248	5.90%
District 64	11,704	16.26%
District 66	24,145	33.55%
District 67	23,696	32.93%
District 68	5,080	7.06%
County Subtotal	**71,959**	100%
Total cities in County	**71,959**	100%

County: Rooks KS

District	Population	% of County
Rooks KS		
District 110	4,919	100.00%
County Subtotal	**4,919**	100%
Total cities in County	**4,919**	100%

County: Rush KS

District	Population	% of County
Rush KS		
District 110	2,956	100.00%
County Subtotal	**2,956**	100%
Total cities in County	**2,956**	100%

County: Russell KS

District	Population	% of County
Russell KS		
District 109	6,691	100.00%
County Subtotal	**6,691**	100%
Total cities in County	**6,691**	100%

County: Saline KS

District	Population	% of County
Saline KS		
District 107	5,971	11.00%
District 69	24,327	44.80%
District 71	24,005	44.21%
County Subtotal	**54,303**	100%
Total cities in County	**54,303**	100%

County: Scott KS

District	Population	% of County
Scott KS		
District 118	5,151	100.00%
County Subtotal	**5,151**	100%
Total cities in County	**5,151**	100%

County: Sedgwick KS

District	Population	% of County
Sedgwick KS		
District 100	23,853	4.55%
District 101	19,756	3.77%
District 103	23,991	4.58%
District 105	23,307	4.45%
District 75	519	0.10%
District 81	23,040	4.40%
District 82	21,759	4.15%

District	Population	% of County
District 83	24,120	4.60%
District 84	23,539	4.49%
District 85	23,074	4.40%
District 86	24,159	4.61%
District 87	23,768	4.54%
District 88	22,422	4.28%
District 89	24,153	4.61%
District 90	23,741	4.53%
District 91	24,248	4.63%
District 92	23,647	4.51%
District 93	22,688	4.33%
District 94	23,075	4.41%
District 95	23,956	4.57%
District 96	22,823	4.36%
District 97	23,588	4.50%
District 98	23,362	4.46%
District 99	11,236	2.14%
County Subtotal	**523,824**	100%
Total cities in County	**523,824**	100%

County: Seward KS

District	Population	% of County
Seward KS		
District 125	21,964	100.00%
County Subtotal	**21,964**	100%
Total cities in County	**21,964**	100%

County: Shawnee KS

District	Population	% of County
Shawnee KS		
District 50	23,076	12.90%
District 52	23,602	13.19%
District 53	23,144	12.94%
District 54	14,917	8.34%
District 55	23,733	13.27%
District 56	23,650	13.22%
District 57	23,487	13.13%
District 58	23,300	13.02%
County Subtotal	**178,909**	100%
Total cities in County	**178,909**	100%

County: Sheridan KS

District	Population	% of County
Sheridan KS		
District 118	2,447	100.00%
County Subtotal	**2,447**	100%
Total cities in County	**2,447**	100%

County: Sherman KS

District	Population	% of County
Sherman KS		
District 120	5,927	100.00%
County Subtotal	**5,927**	100%
Total cities in County	**5,927**	100%

County: Smith KS

District	Population	% of County
Smith KS		
District 109	3,570	100.00%
County Subtotal	**3,570**	100%
Total cities in County	**3,570**	100%

County: Stafford KS

District	Population	% of County
Stafford KS		
District 113	4,072	100.00%
County Subtotal	**4,072**	100%
Total cities in County	**4,072**	100%

County: Stanton KS

District	Population	% of County
Stanton KS		
District 124	2,084	100.00%
County Subtotal	**2,084**	100%
Total cities in County	**2,084**	100%

County: Stevens KS

District	Population	% of County
Stevens KS		
District 124	5,250	100.00%
County Subtotal	**5,250**	100%

Total cities in County	**5,250**	100%

County: Sumner KS

District	Population	% of County
Sumner KS		
District 116	4,500	20.11%
District 79	7,165	32.01%
District 80	9,253	41.34%
District 82	1,464	6.54%
County Subtotal	**22,382**	100%
Total cities in County	**22,382**	100%

County: Thomas KS

District	Population	% of County
Thomas KS		
District 120	7,930	100.00%
County Subtotal	**7,930**	100%
Total cities in County	**7,930**	100%

County: Trego KS

District	Population	% of County
Trego KS		
District 118	2,808	100.00%
County Subtotal	**2,808**	100%
Total cities in County	**2,808**	100%

County: Wabaunsee KS

District	Population	% of County
Wabaunsee KS		
District 51	6,877	100.00%
County Subtotal	**6,877**	100%
Total cities in County	**6,877**	100%

County: Wallace KS

District	Population	% of County
Wallace KS		
District 120	1,512	100.00%
County Subtotal	**1,512**	100%
Total cities in County	**1,512**	100%

County: Washington KS

District	Population	% of County
Washington KS		
District 106	5,530	100.00%
County Subtotal	**5,530**	100%
Total cities in County	**5,530**	100%

County: Wichita KS

District	Population	% of County
Wichita KS		
District 118	2,152	100.00%
County Subtotal	**2,152**	100%
Total cities in County	**2,152**	100%

County: Wilson KS

District	Population	% of County
Wilson KS		
District 13	8,624	100.00%
County Subtotal	**8,624**	100%
Total cities in County	**8,624**	100%

County: Woodson KS

District	Population	% of County
Woodson KS		
District 13	3,115	100.00%
County Subtotal	**3,115**	100%
Total cities in County	**3,115**	100%

County: Wyandotte KS

District	Population	% of County
Wyandotte KS		
District 31	23,924	14.14%
District 32	23,807	14.07%
District 33	23,607	13.95%
District 34	24,230	14.32%
District 35	24,209	14.30%
District 36	23,783	14.05%
District 37	24,001	14.18%
District 38	1,684	1.00%
County Subtotal	**169,245**	100%

Total cities in County	**169,245**	100%

User: Rep. Chris Croft
Plan Name: Freestate_3 for KLRD TR
Plan Type: House

County by District and by County

Monday, March 14, 2022 4:41 PM

	Population	% of District
District 1		
County: 20021		
Counties:		
Cherokee KS	19,362	100.00%
20021 Counties Subtotals	**19,362**	
County: 20099		
Counties:		
Labette KS	4,343	21.52%
20099 Counties Subtotals	**4,343**	
Total District 1	**23,705**	
District 2		
County: 20037		
Counties:		
Crawford KS	14,859	38.13%
20037 Counties Subtotals	**14,859**	
County: 20133		
Counties:		
Neosho KS	8,004	50.33%
20133 Counties Subtotals	**8,004**	
Total District 2	**22,863**	
District 3		
County: 20037		
Counties:		
Crawford KS	24,113	61.87%
20037 Counties Subtotals	**24,113**	
Total District 3	**24,113**	
District 4		
County: 20011		
Counties:		
Bourbon KS	14,360	100.00%
20011 Counties Subtotals	**14,360**	
County: 20107		
Counties:		
Linn KS	8,670	90.40%
20107 Counties Subtotals	**8,670**	
Total District 4	**23,030**	
District 5		
County: 20045		

	Population	% of District
Counties:		
Douglas KS	8,754	7.37%
20045 Counties Subtotals	**8,754**	
County: 20059		
Counties:		
Franklin KS	3,080	11.85%
20059 Counties Subtotals	**3,080**	
County: 20091		
Counties:		
Johnson KS	5,356	0.88%
20091 Counties Subtotals	**5,356**	
County: 20121		
Counties:		
Miami KS	6,332	18.52%
20121 Counties Subtotals	**6,332**	
Total District 5	**23,522**	
District 6		
County: 20121		
Counties:		
Miami KS	23,102	67.57%
20121 Counties Subtotals	**23,102**	
Total District 6	**23,102**	
District 7		
County: 20099		
Counties:		
Labette KS	15,841	78.48%
20099 Counties Subtotals	**15,841**	
County: 20133		
Counties:		
Neosho KS	7,900	49.67%
20133 Counties Subtotals	**7,900**	
Total District 7	**23,741**	
District 8		
County: 20091		
Counties:		
Johnson KS	23,760	3.90%
20091 Counties Subtotals	**23,760**	
Total District 8	**23,760**	
District 9		
County: 20001		
Counties:		
Allen KS	12,526	100.00%

	Population	% of District
20001 Counties Subtotals	**12,526**	
County: 20003		
Counties:		
Anderson KS	7,836	100.00%
20003 Counties Subtotals	**7,836**	
County: 20107		
Counties:		
Linn KS	921	9.60%
20107 Counties Subtotals	**921**	
County: 20121		
Counties:		
Miami KS	1,961	5.74%
20121 Counties Subtotals	**1,961**	
Total District 9	**23,244**	
District 10		
County: 20045		
Counties:		
Douglas KS	22,855	19.24%
20045 Counties Subtotals	**22,855**	
Total District 10	**22,855**	
District 11		
County: 20125		
Counties:		
Montgomery KS	23,072	73.28%
20125 Counties Subtotals	**23,072**	
Total District 11	**23,072**	
District 12		
County: 20015		
Counties:		
Butler KS	4,776	7.09%
20015 Counties Subtotals	**4,776**	
County: 20019		
Counties:		
Chautauqua KS	3,379	100.00%
20019 Counties Subtotals	**3,379**	
County: 20035		
Counties:		
Cowley KS	4,083	11.82%
20035 Counties Subtotals	**4,083**	
County: 20049		
Counties:		
Elk KS	2,483	100.00%
20049 Counties Subtotals	**2,483**	

	Population	% of District
County: 20125		
Counties:		
Montgomery KS	8,414	26.72%
20125 Counties Subtotals	**8,414**	
Total District 12	**23,135**	
District 13		
County: 20017		
Counties:		
Chase KS	2,572	100.00%
20017 Counties Subtotals	**2,572**	
County: 20073		
Counties:		
Greenwood KS	6,016	100.00%
20073 Counties Subtotals	**6,016**	
County: 20111		
Counties:		
Lyon KS	2,454	7.63%
20111 Counties Subtotals	**2,454**	
County: 20205		
Counties:		
Wilson KS	8,624	100.00%
20205 Counties Subtotals	**8,624**	
County: 20207		
Counties:		
Woodson KS	3,115	100.00%
20207 Counties Subtotals	**3,115**	
Total District 13	**22,781**	
District 14		
County: 20091		
Counties:		
Johnson KS	22,977	3.77%
20091 Counties Subtotals	**22,977**	
Total District 14	**22,977**	
District 15		
County: 20091		
Counties:		
Johnson KS	23,127	3.79%
20091 Counties Subtotals	**23,127**	
Total District 15	**23,127**	
District 16		
County: 20091		
Counties:		

	Population	% of District
Johnson KS	23,787	3.90%
20091 Counties Subtotals	**23,787**	
Total District 16	**23,787**	
District 17		
County: 20091		
Counties:		
Johnson KS	23,226	3.81%
20091 Counties Subtotals	**23,226**	
Total District 17	**23,226**	
District 18		
County: 20091		
Counties:		
Johnson KS	23,693	3.88%
20091 Counties Subtotals	**23,693**	
Total District 18	**23,693**	
District 19		
County: 20091		
Counties:		
Johnson KS	24,080	3.95%
20091 Counties Subtotals	**24,080**	
Total District 19	**24,080**	
District 20		
County: 20091		
Counties:		
Johnson KS	23,650	3.88%
20091 Counties Subtotals	**23,650**	
Total District 20	**23,650**	
District 21		
County: 20091		
Counties:		
Johnson KS	23,871	3.91%
20091 Counties Subtotals	**23,871**	
Total District 21	**23,871**	
District 22		
County: 20091		
Counties:		
Johnson KS	23,899	3.92%
20091 Counties Subtotals	**23,899**	
Total District 22	**23,899**	

	Population	% of District
District 23		
County: 20091		
Counties:		
Johnson KS	23,867	3.91%
20091 Counties Subtotals	**23,867**	
Total District 23	**23,867**	
District 24		
County: 20091		
Counties:		
Johnson KS	23,314	3.82%
20091 Counties Subtotals	**23,314**	
Total District 24	**23,314**	
District 25		
County: 20091		
Counties:		
Johnson KS	24,050	3.94%
20091 Counties Subtotals	**24,050**	
Total District 25	**24,050**	
District 26		
County: 20091		
Counties:		
Johnson KS	20,747	3.40%
20091 Counties Subtotals	**20,747**	
County: 20121		
Counties:		
Miami KS	2,796	8.18%
20121 Counties Subtotals	**2,796**	
Total District 26	**23,543**	
District 27		
County: 20091		
Counties:		
Johnson KS	23,335	3.83%
20091 Counties Subtotals	**23,335**	
Total District 27	**23,335**	
District 28		
County: 20091		
Counties:		
Johnson KS	23,453	3.85%
20091 Counties Subtotals	**23,453**	
Total District 28	**23,453**	

	Population	% of District
District 29		
County: 20091		
Counties:		
Johnson KS	24,071	3.95%
20091 Counties Subtotals	**24,071**	
Total District 29	**24,071**	
District 30		
County: 20091		
Counties:		
Johnson KS	23,244	3.81%
20091 Counties Subtotals	**23,244**	
Total District 30	**23,244**	
District 31		
County: 20209		
Counties:		
Wyandotte KS	23,924	14.14%
20209 Counties Subtotals	**23,924**	
Total District 31	**23,924**	
District 32		
County: 20209		
Counties:		
Wyandotte KS	23,807	14.07%
20209 Counties Subtotals	**23,807**	
Total District 32	**23,807**	
District 33		
County: 20209		
Counties:		
Wyandotte KS	23,607	13.95%
20209 Counties Subtotals	**23,607**	
Total District 33	**23,607**	
District 34		
County: 20209		
Counties:		
Wyandotte KS	24,230	14.32%
20209 Counties Subtotals	**24,230**	
Total District 34	**24,230**	
District 35		
County: 20209		
Counties:		
Wyandotte KS	24,209	14.30%
20209 Counties Subtotals	**24,209**	

	Population	% of District
Total District 35	**24,209**	
District 36		
County: 20209		
Counties:		
Wyandotte KS	23,783	14.05%
20209 Counties Subtotals	**23,783**	
Total District 36	**23,783**	
District 37		
County: 20209		
Counties:		
Wyandotte KS	24,001	14.18%
20209 Counties Subtotals	**24,001**	
Total District 37	**24,001**	
District 38		
County: 20103		
Counties:		
Leavenworth KS	21,413	26.15%
20103 Counties Subtotals	**21,413**	
County: 20209		
Counties:		
Wyandotte KS	1,684	1.00%
20209 Counties Subtotals	**1,684**	
Total District 38	**23,097**	
District 39		
County: 20091		
Counties:		
Johnson KS	22,836	3.74%
20091 Counties Subtotals	**22,836**	
Total District 39	**22,836**	
District 40		
County: 20103		
Counties:		
Leavenworth KS	23,973	29.28%
20103 Counties Subtotals	**23,973**	
Total District 40	**23,973**	
District 41		
County: 20103		
Counties:		
Leavenworth KS	23,430	28.61%
20103 Counties Subtotals	**23,430**	

	Population	% of District
Total District 41	**23,430**	
District 42		
County: 20045		
Counties:		
Douglas KS	7,614	6.41%
20045 Counties Subtotals	**7,614**	
County: 20087		
Counties:		
Jefferson KS	2,396	13.04%
20087 Counties Subtotals	**2,396**	
County: 20103		
Counties:		
Leavenworth KS	13,065	15.96%
20103 Counties Subtotals	**13,065**	
Total District 42	**23,075**	
District 43		
County: 20045		
Counties:		
Douglas KS	510	0.43%
20045 Counties Subtotals	**510**	
County: 20091		
Counties:		
Johnson KS	23,234	3.81%
20091 Counties Subtotals	**23,234**	
Total District 43	**23,744**	
District 44		
County: 20045		
Counties:		
Douglas KS	24,135	20.32%
20045 Counties Subtotals	**24,135**	
Total District 44	**24,135**	
District 45		
County: 20045		
Counties:		
Douglas KS	23,745	19.99%
20045 Counties Subtotals	**23,745**	
Total District 45	**23,745**	
District 46		
County: 20045		
Counties:		
Douglas KS	23,753	20.00%

	Population	% of District
20045 Counties Subtotals	**23,753**	
Total District 46	**23,753**	
District 47		
County: 20045		
Counties:		
Douglas KS	3,459	2.91%
20045 Counties Subtotals	**3,459**	
County: 20085		
Counties:		
Jackson KS	3,526	26.65%
20085 Counties Subtotals	**3,526**	
County: 20087		
Counties:		
Jefferson KS	15,972	86.96%
20087 Counties Subtotals	**15,972**	
Total District 47	**22,957**	
District 48		
County: 20091		
Counties:		
Johnson KS	23,506	3.85%
20091 Counties Subtotals	**23,506**	
Total District 48	**23,506**	
District 49		
County: 20091		
Counties:		
Johnson KS	23,568	3.86%
20091 Counties Subtotals	**23,568**	
Total District 49	**23,568**	
District 50		
County: 20177		
Counties:		
Shawnee KS	23,076	12.90%
20177 Counties Subtotals	**23,076**	
Total District 50	**23,076**	
District 51		
County: 20149		
Counties:		
Pottawatomie KS	12,876	50.80%
20149 Counties Subtotals	**12,876**	
County: 20161		
Counties:		

	Population	% of District
Riley KS	3,086	4.29%
20161 Counties Subtotals	**3,086**	
County: 20197		
Counties:		
Wabaunsee KS	6,877	100.00%
20197 Counties Subtotals	**6,877**	
Total District 51	**22,839**	
District 52		
County: 20177		
Counties:		
Shawnee KS	23,602	13.19%
20177 Counties Subtotals	**23,602**	
Total District 52	**23,602**	
District 53		
County: 20177		
Counties:		
Shawnee KS	23,144	12.94%
20177 Counties Subtotals	**23,144**	
Total District 53	**23,144**	
District 54		
County: 20139		
Counties:		
Osage KS	7,880	49.98%
20139 Counties Subtotals	**7,880**	
County: 20177		
Counties:		
Shawnee KS	14,917	8.34%
20177 Counties Subtotals	**14,917**	
Total District 54	**22,797**	
District 55		
County: 20177		
Counties:		
Shawnee KS	23,733	13.27%
20177 Counties Subtotals	**23,733**	
Total District 55	**23,733**	
District 56		
County: 20177		
Counties:		
Shawnee KS	23,650	13.22%
20177 Counties Subtotals	**23,650**	
Total District 56	**23,650**	

	Population	% of District
District 57		
County: 20177		
Counties:		
Shawnee KS	23,487	13.13%
20177 Counties Subtotals	**23,487**	
Total District 57	**23,487**	
District 58		
County: 20177		
Counties:		
Shawnee KS	23,300	13.02%
20177 Counties Subtotals	**23,300**	
Total District 58	**23,300**	
District 59		
County: 20059		
Counties:		
Franklin KS	22,916	88.15%
20059 Counties Subtotals	**22,916**	
Total District 59	**22,916**	
District 60		
County: 20111		
Counties:		
Lyon KS	22,790	70.82%
20111 Counties Subtotals	**22,790**	
Total District 60	**22,790**	
District 61		
County: 20085		
Counties:		
Jackson KS	6,388	48.28%
20085 Counties Subtotals	**6,388**	
County: 20149		
Counties:		
Pottawatomie KS	12,472	49.20%
20149 Counties Subtotals	**12,472**	
County: 20161		
Counties:		
Riley KS	4,248	5.90%
20161 Counties Subtotals	**4,248**	
Total District 61	**23,108**	
District 62		
County: 20013		
Counties:		
Brown KS	9,508	100.00%

	Population	% of District
20013 Counties Subtotals	**9,508**	
County: 20085		
Counties:		
Jackson KS	3,318	25.08%
20085 Counties Subtotals	**3,318**	
County: 20131		
Counties:		
Nemaha KS	10,273	100.00%
20131 Counties Subtotals	**10,273**	
Total District 62	**23,099**	
District 63		
County: 20005		
Counties:		
Atchison KS	16,348	100.00%
20005 Counties Subtotals	**16,348**	
County: 20043		
Counties:		
Doniphan KS	7,510	100.00%
20043 Counties Subtotals	**7,510**	
Total District 63	**23,858**	
District 64		
County: 20027		
Counties:		
Clay KS	8,117	100.00%
20027 Counties Subtotals	**8,117**	
County: 20029		
Counties:		
Cloud KS	2,438	26.99%
20029 Counties Subtotals	**2,438**	
County: 20041		
Counties:		
Dickinson KS	940	5.11%
20041 Counties Subtotals	**940**	
County: 20161		
Counties:		
Riley KS	11,704	16.26%
20161 Counties Subtotals	**11,704**	
Total District 64	**23,199**	
District 65		
County: 20061		
Counties:		
Geary KS	23,511	63.99%
20061 Counties Subtotals	**23,511**	

	Population	% of District
Total District 65	**23,511**	
District 66		
County: 20161		
Counties:		
Riley KS	24,145	33.55%
20161 Counties Subtotals	**24,145**	
Total District 66	**24,145**	
District 67		
County: 20161		
Counties:		
Riley KS	23,696	32.93%
20161 Counties Subtotals	**23,696**	
Total District 67	**23,696**	
District 68		
County: 20061		
Counties:		
Geary KS	13,228	36.01%
20061 Counties Subtotals	**13,228**	
County: 20127		
Counties:		
Morris KS	5,386	100.00%
20127 Counties Subtotals	**5,386**	
County: 20161		
Counties:		
Riley KS	5,080	7.06%
20161 Counties Subtotals	**5,080**	
Total District 68	**23,694**	
District 69		
County: 20169		
Counties:		
Saline KS	24,327	44.80%
20169 Counties Subtotals	**24,327**	
Total District 69	**24,327**	
District 70		
County: 20041		
Counties:		
Dickinson KS	17,462	94.89%
20041 Counties Subtotals	**17,462**	
County: 20113		
Counties:		
McPherson KS	256	0.85%

	Population	% of District
20113 Counties Subtotals	**256**	
County: 20115		
Counties:		
Marion KS	5,194	43.93%
20115 Counties Subtotals	**5,194**	
Total District 70	**22,912**	
District 71		
County: 20169		
Counties:		
Saline KS	24,005	44.21%
20169 Counties Subtotals	**24,005**	
Total District 71	**24,005**	
District 72		
County: 20015		
Counties:		
Butler KS	1,514	2.25%
20015 Counties Subtotals	**1,514**	
County: 20079		
Counties:		
Harvey KS	21,535	63.29%
20079 Counties Subtotals	**21,535**	
Total District 72	**23,049**	
District 73		
County: 20113		
Counties:		
McPherson KS	23,632	78.19%
20113 Counties Subtotals	**23,632**	
Total District 73	**23,632**	
District 74		
County: 20079		
Counties:		
Harvey KS	12,489	36.71%
20079 Counties Subtotals	**12,489**	
County: 20113		
Counties:		
McPherson KS	4,263	14.11%
20113 Counties Subtotals	**4,263**	
County: 20115		
Counties:		
Marion KS	6,629	56.07%
20115 Counties Subtotals	**6,629**	
Total District 74	**23,381**	

	Population	% of District
District 75		
County: 20015		
Counties:		
Butler KS	23,145	34.35%
20015 Counties Subtotals	**23,145**	
County: 20173		
Counties:		
Sedgwick KS	519	0.10%
20173 Counties Subtotals	**519**	
Total District 75	**23,664**	
District 76		
County: 20031		
Counties:		
Coffey KS	8,360	100.00%
20031 Counties Subtotals	**8,360**	
County: 20111		
Counties:		
Lyon KS	6,935	21.55%
20111 Counties Subtotals	**6,935**	
County: 20139		
Counties:		
Osage KS	7,886	50.02%
20139 Counties Subtotals	**7,886**	
Total District 76	**23,181**	
District 77		
County: 20015		
Counties:		
Butler KS	24,094	35.76%
20015 Counties Subtotals	**24,094**	
Total District 77	**24,094**	
District 78		
County: 20091		
Counties:		
Johnson KS	23,056	3.78%
20091 Counties Subtotals	**23,056**	
Total District 78	**23,056**	
District 79		
County: 20035		
Counties:		
Cowley KS	16,070	46.51%
20035 Counties Subtotals	**16,070**	
County: 20191		

	Population	% of District
Counties:		
Sumner KS	7,165	32.01%
20191 Counties Subtotals	**7,165**	
Total District 79	**23,235**	
District 80		
County: 20035		
Counties:		
Cowley KS	14,396	41.67%
20035 Counties Subtotals	**14,396**	
County: 20191		
Counties:		
Sumner KS	9,253	41.34%
20191 Counties Subtotals	**9,253**	
Total District 80	**23,649**	
District 81		
County: 20173		
Counties:		
Sedgwick KS	23,040	4.40%
20173 Counties Subtotals	**23,040**	
Total District 81	**23,040**	
District 82		
County: 20173		
Counties:		
Sedgwick KS	21,759	4.15%
20173 Counties Subtotals	**21,759**	
County: 20191		
Counties:		
Sumner KS	1,464	6.54%
20191 Counties Subtotals	**1,464**	
Total District 82	**23,223**	
District 83		
County: 20173		
Counties:		
Sedgwick KS	24,120	4.60%
20173 Counties Subtotals	**24,120**	
Total District 83	**24,120**	
District 84		
County: 20173		
Counties:		
Sedgwick KS	23,539	4.49%
20173 Counties Subtotals	**23,539**	

	Population	% of District
Total District 84	**23,539**	
District 85		
County: 20015		
Counties:		
Butler KS	491	0.73%
20015 Counties Subtotals	**491**	
County: 20173		
Counties:		
Sedgwick KS	23,074	4.40%
20173 Counties Subtotals	**23,074**	
Total District 85	**23,565**	
District 86		
County: 20173		
Counties:		
Sedgwick KS	24,159	4.61%
20173 Counties Subtotals	**24,159**	
Total District 86	**24,159**	
District 87		
County: 20173		
Counties:		
Sedgwick KS	23,768	4.54%
20173 Counties Subtotals	**23,768**	
Total District 87	**23,768**	
District 88		
County: 20015		
Counties:		
Butler KS	1,105	1.64%
20015 Counties Subtotals	**1,105**	
County: 20173		
Counties:		
Sedgwick KS	22,422	4.28%
20173 Counties Subtotals	**22,422**	
Total District 88	**23,527**	
District 89		
County: 20173		
Counties:		
Sedgwick KS	24,153	4.61%
20173 Counties Subtotals	**24,153**	
Total District 89	**24,153**	
District 90		
County: 20173		

	Population	% of District
Counties:		
Sedgwick KS	23,741	4.53%
20173 Counties Subtotals	**23,741**	
Total District 90	**23,741**	
District 91		
County: 20173		
Counties:		
Sedgwick KS	24,248	4.63%
20173 Counties Subtotals	**24,248**	
Total District 91	**24,248**	
District 92		
County: 20173		
Counties:		
Sedgwick KS	23,647	4.51%
20173 Counties Subtotals	**23,647**	
Total District 92	**23,647**	
District 93		
County: 20173		
Counties:		
Sedgwick KS	22,688	4.33%
20173 Counties Subtotals	**22,688**	
Total District 93	**22,688**	
District 94		
County: 20173		
Counties:		
Sedgwick KS	23,075	4.41%
20173 Counties Subtotals	**23,075**	
Total District 94	**23,075**	
District 95		
County: 20173		
Counties:		
Sedgwick KS	23,956	4.57%
20173 Counties Subtotals	**23,956**	
Total District 95	**23,956**	
District 96		
County: 20173		
Counties:		
Sedgwick KS	22,823	4.36%
20173 Counties Subtotals	**22,823**	
Total District 96	**22,823**	

	Population	% of District
District 97		
County: 20173		
Counties:		
Sedgwick KS	23,588	4.50%
20173 Counties Subtotals	**23,588**	
Total District 97	**23,588**	
District 98		
County: 20173		
Counties:		
Sedgwick KS	23,362	4.46%
20173 Counties Subtotals	**23,362**	
Total District 98	**23,362**	
District 99		
County: 20015		
Counties:		
Butler KS	12,255	18.19%
20015 Counties Subtotals	**12,255**	
County: 20173		
Counties:		
Sedgwick KS	11,236	2.14%
20173 Counties Subtotals	**11,236**	
Total District 99	**23,491**	
District 100		
County: 20173		
Counties:		
Sedgwick KS	23,853	4.55%
20173 Counties Subtotals	**23,853**	
Total District 100	**23,853**	
District 101		
County: 20155		
Counties:		
Reno KS	3,186	5.15%
20155 Counties Subtotals	**3,186**	
County: 20173		
Counties:		
Sedgwick KS	19,756	3.77%
20173 Counties Subtotals	**19,756**	
Total District 101	**22,942**	
District 102		
County: 20155		
Counties:		
Reno KS	23,588	38.11%

	Population	% of District
20155 Counties Subtotals	**23,588**	
Total District 102	**23,588**	
District 103		
County: 20173		
Counties:		
Sedgwick KS	23,991	4.58%
20173 Counties Subtotals	**23,991**	
Total District 103	**23,991**	
District 104		
County: 20113		
Counties:		
McPherson KS	2,072	6.86%
20113 Counties Subtotals	**2,072**	
County: 20155		
Counties:		
Reno KS	21,578	34.86%
20155 Counties Subtotals	**21,578**	
Total District 104	**23,650**	
District 105		
County: 20173		
Counties:		
Sedgwick KS	23,307	4.45%
20173 Counties Subtotals	**23,307**	
Total District 105	**23,307**	
District 106		
County: 20089		
Counties:		
Jewell KS	2,932	100.00%
20089 Counties Subtotals	**2,932**	
County: 20117		
Counties:		
Marshall KS	10,038	100.00%
20117 Counties Subtotals	**10,038**	
County: 20157		
Counties:		
Republic KS	4,674	100.00%
20157 Counties Subtotals	**4,674**	
County: 20201		
Counties:		
Washington KS	5,530	100.00%
20201 Counties Subtotals	**5,530**	
Total District 106	**23,174**	

	Population	% of District
District 107		
County: 20029		
Counties:		
Cloud KS	6,594	73.01%
20029 Counties Subtotals	**6,594**	
County: 20123		
Counties:		
Mitchell KS	5,796	100.00%
20123 Counties Subtotals	**5,796**	
County: 20143		
Counties:		
Ottawa KS	5,735	100.00%
20143 Counties Subtotals	**5,735**	
County: 20169		
Counties:		
Saline KS	5,971	11.00%
20169 Counties Subtotals	**5,971**	
Total District 107	**24,096**	
District 108		
County: 20091		
Counties:		
Johnson KS	23,980	3.93%
20091 Counties Subtotals	**23,980**	
Total District 108	**23,980**	
District 109		
County: 20053		
Counties:		
Ellsworth KS	6,376	100.00%
20053 Counties Subtotals	**6,376**	
County: 20105		
Counties:		
Lincoln KS	2,939	100.00%
20105 Counties Subtotals	**2,939**	
County: 20141		
Counties:		
Osborne KS	3,500	100.00%
20141 Counties Subtotals	**3,500**	
County: 20167		
Counties:		
Russell KS	6,691	100.00%
20167 Counties Subtotals	**6,691**	
County: 20183		
Counties:		
Smith KS	3,570	100.00%

	Population	% of District
20183 Counties Subtotals	**3,570**	
Total District 109	**23,076**	
District 110		
County: 20051		
Counties:		
Ellis KS	4,813	16.63%
20051 Counties Subtotals	**4,813**	
County: 20137		
Counties:		
Norton KS	5,459	100.00%
20137 Counties Subtotals	**5,459**	
County: 20147		
Counties:		
Phillips KS	4,981	100.00%
20147 Counties Subtotals	**4,981**	
County: 20163		
Counties:		
Rooks KS	4,919	100.00%
20163 Counties Subtotals	**4,919**	
County: 20165		
Counties:		
Rush KS	2,956	100.00%
20165 Counties Subtotals	**2,956**	
Total District 110	**23,128**	
District 111		
County: 20051		
Counties:		
Ellis KS	24,121	83.37%
20051 Counties Subtotals	**24,121**	
Total District 111	**24,121**	
District 112		
County: 20009		
Counties:		
Barton KS	22,823	89.53%
20009 Counties Subtotals	**22,823**	
Total District 112	**22,823**	
District 113		
County: 20009		
Counties:		
Barton KS	2,670	10.47%
20009 Counties Subtotals	**2,670**	
County: 20151		

	Population	% of District
Counties:		
Pratt KS	7,120	77.75%
20151 Counties Subtotals	**7,120**	
County: 20159		
Counties:		
Rice KS	9,427	100.00%
20159 Counties Subtotals	**9,427**	
County: 20185		
Counties:		
Stafford KS	4,072	100.00%
20185 Counties Subtotals	**4,072**	
Total District 113	**23,289**	
District 114		
County: 20095		
Counties:		
Kingman KS	7,470	100.00%
20095 Counties Subtotals	**7,470**	
County: 20151		
Counties:		
Pratt KS	2,037	22.25%
20151 Counties Subtotals	**2,037**	
County: 20155		
Counties:		
Reno KS	13,546	21.88%
20155 Counties Subtotals	**13,546**	
Total District 114	**23,053**	
District 115		
County: 20045		
Counties:		
Douglas KS	3,960	3.33%
20045 Counties Subtotals	**3,960**	
County: 20091		
Counties:		
Johnson KS	19,172	3.14%
20091 Counties Subtotals	**19,172**	
Total District 115	**23,132**	
District 116		
County: 20007		
Counties:		
Barber KS	4,228	100.00%
20007 Counties Subtotals	**4,228**	
County: 20025		
Counties:		

	Population	% of District
Clark KS	1,991	100.00%
20025 Counties Subtotals	**1,991**	
County: 20033		
Counties:		
Comanche KS	1,689	100.00%
20033 Counties Subtotals	**1,689**	
County: 20077		
Counties:		
Harper KS	5,485	100.00%
20077 Counties Subtotals	**5,485**	
County: 20097		
Counties:		
Kiowa KS	2,460	100.00%
20097 Counties Subtotals	**2,460**	
County: 20119		
Counties:		
Meade KS	2,811	69.32%
20119 Counties Subtotals	**2,811**	
County: 20191		
Counties:		
Sumner KS	4,500	20.11%
20191 Counties Subtotals	**4,500**	
Total District 116	**23,164**	
District 117		
County: 20047		
Counties:		
Edwards KS	2,907	100.00%
20047 Counties Subtotals	**2,907**	
County: 20057		
Counties:		
Ford KS	10,617	30.97%
20057 Counties Subtotals	**10,617**	
County: 20083		
Counties:		
Hodgeman KS	1,723	100.00%
20083 Counties Subtotals	**1,723**	
County: 20135		
Counties:		
Ness KS	2,687	100.00%
20135 Counties Subtotals	**2,687**	
County: 20145		
Counties:		
Pawnee KS	6,253	100.00%
20145 Counties Subtotals	**6,253**	
Total District 117	**24,187**	

	Population	% of District
District 118		
County: 20063		
Counties:		
Gove KS	2,718	100.00%
20063 Counties Subtotals	**2,718**	
County: 20065		
Counties:		
Graham KS	2,415	100.00%
20065 Counties Subtotals	**2,415**	
County: 20071		
Counties:		
Greeley KS	1,284	100.00%
20071 Counties Subtotals	**1,284**	
County: 20101		
Counties:		
Lane KS	1,574	100.00%
20101 Counties Subtotals	**1,574**	
County: 20109		
Counties:		
Logan KS	2,762	100.00%
20109 Counties Subtotals	**2,762**	
County: 20171		
Counties:		
Scott KS	5,151	100.00%
20171 Counties Subtotals	**5,151**	
County: 20179		
Counties:		
Sheridan KS	2,447	100.00%
20179 Counties Subtotals	**2,447**	
County: 20195		
Counties:		
Trego KS	2,808	100.00%
20195 Counties Subtotals	**2,808**	
County: 20203		
Counties:		
Wichita KS	2,152	100.00%
20203 Counties Subtotals	**2,152**	
Total District 118	**23,311**	
District 119		
County: 20057		
Counties:		
Ford KS	23,670	69.03%
20057 Counties Subtotals	**23,670**	
Total District 119	**23,670**	

	Population	% of District
District 120		
County: 20023		
Counties:		
Cheyenne KS	2,616	100.00%
20023 Counties Subtotals	**2,616**	
County: 20039		
Counties:		
Decatur KS	2,764	100.00%
20039 Counties Subtotals	**2,764**	
County: 20153		
Counties:		
Rawlins KS	2,561	100.00%
20153 Counties Subtotals	**2,561**	
County: 20181		
Counties:		
Sherman KS	5,927	100.00%
20181 Counties Subtotals	**5,927**	
County: 20193		
Counties:		
Thomas KS	7,930	100.00%
20193 Counties Subtotals	**7,930**	
County: 20199		
Counties:		
Wallace KS	1,512	100.00%
20199 Counties Subtotals	**1,512**	
Total District 120	**23,310**	
District 121		
County: 20091		
Counties:		
Johnson KS	23,004	3.77%
20091 Counties Subtotals	**23,004**	
Total District 121	**23,004**	
District 122		
County: 20055		
Counties:		
Finney KS	14,421	37.49%
20055 Counties Subtotals	**14,421**	
County: 20069		
Counties:		
Gray KS	5,653	100.00%
20069 Counties Subtotals	**5,653**	
County: 20093		
Counties:		
Kearny KS	3,983	100.00%

	Population	% of District
20093 Counties Subtotals	**3,983**	
Total District 122	**24,057**	
District 123		
County: 20055		
Counties:		
Finney KS	24,049	62.51%
20055 Counties Subtotals	**24,049**	
Total District 123	**24,049**	
District 124		
County: 20067		
Counties:		
Grant KS	7,352	100.00%
20067 Counties Subtotals	**7,352**	
County: 20075		
Counties:		
Hamilton KS	2,518	100.00%
20075 Counties Subtotals	**2,518**	
County: 20081		
Counties:		
Haskell KS	3,780	100.00%
20081 Counties Subtotals	**3,780**	
County: 20129		
Counties:		
Morton KS	2,701	100.00%
20129 Counties Subtotals	**2,701**	
County: 20187		
Counties:		
Stanton KS	2,084	100.00%
20187 Counties Subtotals	**2,084**	
County: 20189		
Counties:		
Stevens KS	5,250	100.00%
20189 Counties Subtotals	**5,250**	
Total District 124	**23,685**	
District 125		
County: 20119		
Counties:		
Meade KS	1,244	30.68%
20119 Counties Subtotals	**1,244**	
County: 20175		
Counties:		
Seward KS	21,964	100.00%
20175 Counties Subtotals	**21,964**	

County by District and by County

	Population	% of District
Total District 125	**23,208**	

Counties by Districts
with Population

Plan Name: Freestate_3 for KLRD TR

District: 1				
Cherokee (81.68%)	Labette (18.32%)			
District: 2				
Crawford (64.99%)	Neosho (35.01%)			
District: 3				
Crawford (100.00%)				
District: 4				
Bourbon (62.35%)	Linn (37.65%)			
District: 5				
Douglas (37.22%)	Franklin (13.09%)	Johnson (22.77%)	Miami (26.92%)	
District: 6				
Miami (100.00%)				
District: 7				
Labette (66.72%)	Neosho (33.28%)			
District: 8				
Johnson (100.00%)				
District: 9				
Allen (53.89%)	Anderson (33.71%)	Linn (3.96%)	Miami (8.44%)	
District: 10				
Douglas (100.00%)				
District: 11				
Montgomery (100.00%)				
District: 12				
Butler (20.64%)	Chautauqua (14.61%)	Cowley (17.65%)	Elk (10.73%)	Montgomery (36.37%)
District: 13				
Chase (11.29%)	Greenwood (26.41%)	Lyon (10.77%)	Wilson (37.86%)	Woodson (13.67%)
District: 14				
Johnson (100.00%)				
District: 15				
Johnson (100.00%)				
District: 16				
Johnson (100.00%)				
District: 17				
Johnson (100.00%)				
District: 18				
Johnson (100.00%)				
District: 19				
Johnson (100.00%)				
District: 20				
Johnson (100.00%)				
District: 21				
Johnson (100.00%)				
District: 22				
Johnson (100.00%)				

Percentages are a percent of that part of the county in that district divided by the District total for Kansas population.

Counties by Districts
with Population

Plan Name: Freestate_3 for KLRD TR

District: 23

Johnson (100.00%)

District: 24

Johnson (100.00%)

District: 25

Johnson (100.00%)

District: 26

Johnson (88.12%) Miami (11.88%)

District: 27

Johnson (100.00%)

District: 28

Johnson (100.00%)

District: 29

Johnson (100.00%)

District: 30

Johnson (100.00%)

District: 31

Wyandotte (100.00%)

District: 32

Wyandotte (100.00%)

District: 33

Wyandotte (100.00%)

District: 34

Wyandotte (100.00%)

District: 35

Wyandotte (100.00%)

District: 36

Wyandotte (100.00%)

District: 37

Wyandotte (100.00%)

District: 38

Leavenworth (92.71%) Wyandotte (7.29%)

District: 39

Johnson (100.00%)

District: 40

Leavenworth (100.00%)

District: 41

Leavenworth (100.00%)

District: 42

Douglas (33.00%) Jefferson (10.38%) Leavenworth (56.62%)

District: 43

Douglas (2.15%) Johnson (97.85%)

District: 44

Douglas (100.00%)

Percentages are a percent of that part of the county in that district divided by the District total for Kansas population.

Counties by Districts
with Population

Plan Name: Freestate_3 for KLRD TR

District: 45

Douglas (100.00%)

District: 46

Douglas (100.00%)

District: 47

Douglas (15.07%) Jackson (15.36%) Jefferson (69.57%)

District: 48

Johnson (100.00%)

District: 49

Johnson (100.00%)

District: 50

Shawnee (100.00%)

District: 51

Pottawatomie (56.38%) Riley (13.51%) Wabaunsee (30.11%)

District: 52

Shawnee (100.00%)

District: 53

Shawnee (100.00%)

District: 54

Osage (34.57%) Shawnee (65.43%)

District: 55

Shawnee (100.00%)

District: 56

Shawnee (100.00%)

District: 57

Shawnee (100.00%)

District: 58

Shawnee (100.00%)

District: 59

Franklin (100.00%)

District: 60

Lyon (100.00%)

District: 61

Jackson (27.64%) Pottawatomie (53.97%) Riley (18.38%)

District: 62

Brown (41.16%) Jackson (14.36%) Nemaha (44.47%)

District: 63

Atchison (68.52%) Doniphan (31.48%)

District: 64

Clay (34.99%) Cloud (10.51%) Dickinson (4.05%) Riley (50.45%)

District: 65

Geary (100.00%)

District: 66

Riley (100.00%)

Percentages are a percent of that part of the county in that district divided by the District total for Kansas population.

Counties by Districts
with Population

Plan Name: Freestate_3 for KLRD TR

District: 67

Riley (100.00%)

District: 68

Geary (55.83%) Morris (22.73%) Riley (21.44%)

District: 69

Saline (100.00%)

District: 70

Dickinson (76.21%) McPherson (1.12%) Marion (22.67%)

District: 71

Saline (100.00%)

District: 72

Butler (6.57%) Harvey (93.43%)

District: 73

McPherson (100.00%)

District: 74

Harvey (53.42%) McPherson (18.23%) Marion (28.35%)

District: 75

Butler (97.81%) Sedgwick (2.19%)

District: 76

Coffey (36.06%) Lyon (29.92%) Osage (34.02%)

District: 77

Butler (100.00%)

District: 78

Johnson (100.00%)

District: 79

Cowley (69.16%) Sumner (30.84%)

District: 80

Cowley (60.87%) Sumner (39.13%)

District: 81

Sedgwick (100.00%)

District: 82

Sedgwick (93.70%) Sumner (6.30%)

District: 83

Sedgwick (100.00%)

District: 84

Sedgwick (100.00%)

District: 85

Butler (2.08%) Sedgwick (97.92%)

District: 86

Sedgwick (100.00%)

District: 87

Sedgwick (100.00%)

District: 88

Butler (4.70%) Sedgwick (95.30%)

Percentages are a percent of that part of the county in that district divided by the District total for Kansas population.

Counties by Districts
with Population

Plan Name: Freestate_3 for KLRD TR

District: 89

Sedgwick (100.00%)

District: 90

Sedgwick (100.00%)

District: 91

Sedgwick (100.00%)

District: 92

Sedgwick (100.00%)

District: 93

Sedgwick (100.00%)

District: 94

Sedgwick (100.00%)

District: 95

Sedgwick (100.00%)

District: 96

Sedgwick (100.00%)

District: 97

Sedgwick (100.00%)

District: 98

Sedgwick (100.00%)

District: 99

Butler (52.17%) Sedgwick (47.83%)

District: 100

Sedgwick (100.00%)

District: 101

Reno (13.89%) Sedgwick (86.11%)

District: 102

Reno (100.00%)

District: 103

Sedgwick (100.00%)

District: 104

McPherson (8.76%) Reno (91.24%)

District: 105

Sedgwick (100.00%)

District: 106

Jewell (12.65%) Marshall (43.32%) Republic (20.17%) Washington (23.86%)

District: 107

Cloud (27.37%) Mitchell (24.05%) Ottawa (23.80%) Saline (24.78%)

District: 108

Johnson (100.00%)

District: 109

Ellsworth (27.63%) Lincoln (12.74%) Osborne (15.17%) Russell (29.00%) Smith (15.47%)

District: 110

Ellis (20.81%) Norton (23.60%) Phillips (21.54%) Rooks (21.27%) Rush (12.78%)

Percentages are a percent of that part of the county in that district divided by the District total for Kansas population.

Counties by Districts
with Population

Plan Name: Freestate_3 for KLRD TR

District: 111				
Ellis (100.00%)				
District: 112				
Barton (100.00%)				
District: 113				
Barton (11.46%)	Pratt (30.57%)	Rice (40.48%)	Stafford (17.48%)	
District: 114				
Kingman (32.40%)	Pratt (8.84%)	Reno (58.76%)		
District: 115				
Douglas (17.12%)	Johnson (82.88%)			
District: 116				
Barber (18.25%)	Clark (8.60%)	Comanche (7.29%)	Harper (23.68%)	Kiowa (10.62%)
Meade (12.14%)	Sumner (19.43%)			
District: 117				
Edwards (12.02%)	Ford (43.90%)	Hodgeman (7.12%)	Ness (11.11%)	Pawnee (25.85%)
District: 118				
Gove (11.66%)	Graham (10.36%)	Greeley (5.51%)	Lane (6.75%)	Logan (11.85%)
Scott (22.10%)	Sheridan (10.50%)	Trego (12.05%)	Wichita (9.23%)	
District: 119				
Ford (100.00%)				
District: 120				
Cheyenne (11.22%)	Decatur (11.86%)	Rawlins (10.99%)	Sherman (25.43%)	Thomas (34.02%)
Wallace (6.49%)				
District: 121				
Johnson (100.00%)				
District: 122				
Finney (59.95%)	Gray (23.50%)	Kearny (16.56%)		
District: 123				
Finney (100.00%)				
District: 124				
Grant (31.04%)	Hamilton (10.63%)	Haskell (15.96%)	Morton (11.40%)	Stanton (8.80%)
Stevens (22.17%)				
District: 125				
Meade (5.36%)	Seward (94.64%)			

Percentages are a percent of that part of the county in that district divided by the District total for Kansas population.

Districts by County
with Population

Plan Name: Freestate_3 for KLRD TR

Allen
Dist: 9 (100.00%)

Anderson
Dist: 9 (100.00%)

Atchison
Dist: 63 (100.00%)

Barber
Dist: 116 (100.00%)

Barton
Dist: 112 (89.53%) Dist: 113 (10.47%)

Bourbon
Dist: 4 (100.00%)

Brown
Dist: 62 (100.00%)

Butler
Dist: 12 (7.09%) Dist: 72 (2.25%) Dist: 75 (34.35%) Dist: 77 (35.76%) Dist: 85 (0.73%)
Dist: 88 (1.64%) Dist: 99 (18.19%)

Chase
Dist: 13 (100.00%)

Chautauqua
Dist: 12 (100.00%)

Cherokee
Dist: 1 (100.00%)

Cheyenne
Dist: 120 (100.00%)

Clark
Dist: 116 (100.00%)

Clay
Dist: 64 (100.00%)

Cloud
Dist: 64 (26.99%) Dist: 107 (73.01%)

Coffey
Dist: 76 (100.00%)

Comanche
Dist: 116 (100.00%)

Cowley
Dist: 12 (11.82%) Dist: 79 (46.51%) Dist: 80 (41.67%)

Crawford
Dist: 2 (38.13%) Dist: 3 (61.87%)

Decatur
Dist: 120 (100.00%)

Dickinson
Dist: 64 (5.11%) Dist: 70 (94.89%)

Doniphan
Dist: 63 (100.00%)

Douglas
Dist: 5 (7.37%) Dist: 10 (19.24%) Dist: 42 (6.41%) Dist: 43 (0.43%) Dist: 44 (20.32%)

Percentages are a percent of that part of the county in that district divided by the county total for Kansas recalulated population.

Districts by County
with Population

Plan Name: Freestate_3 for KLRD TR

Douglas

Dist: 45 (19.99%) Dist: 46 (20.00%) Dist: 47 (2.91%) Dist: 115 (3.33%)

Edwards

Dist: 117 (100.00%)

Elk

Dist: 12 (100.00%)

Ellis

Dist: 110 (16.63%) Dist: 111 (83.37%)

Ellsworth

Dist: 109 (100.00%)

Finney

Dist: 122 (37.49%) Dist: 123 (62.51%)

Ford

Dist: 117 (30.97%) Dist: 119 (69.03%)

Franklin

Dist: 5 (11.85%) Dist: 59 (88.15%)

Geary

Dist: 65 (63.99%) Dist: 68 (36.01%)

Gove

Dist: 118 (100.00%)

Graham

Dist: 118 (100.00%)

Grant

Dist: 124 (100.00%)

Gray

Dist: 122 (100.00%)

Greeley

Dist: 118 (100.00%)

Greenwood

Dist: 13 (100.00%)

Hamilton

Dist: 124 (100.00%)

Harper

Dist: 116 (100.00%)

Harvey

Dist: 72 (63.29%) Dist: 74 (36.71%)

Haskell

Dist: 124 (100.00%)

Hodgeman

Dist: 117 (100.00%)

Jackson

Dist: 47 (26.65%) Dist: 61 (48.28%) Dist: 62 (25.08%)

Jefferson

Dist: 42 (13.04%) Dist: 47 (86.96%)

Jewell

Dist: 106 (100.00%)

Percentages are a percent of that part of the county in that district divided by the county total for Kansas recalulated population.

Districts by County
with Population

Plan Name: Freestate_3 for KLRD TR

Johnson

Dist: 5 (0.88%)	Dist: 8 (3.90%)	Dist: 14 (3.77%)	Dist: 15 (3.79%)	Dist: 16 (3.90%)
Dist: 17 (3.81%)	Dist: 18 (3.88%)	Dist: 19 (3.95%)	Dist: 20 (3.88%)	Dist: 21 (3.91%)
Dist: 22 (3.92%)	Dist: 23 (3.91%)	Dist: 24 (3.82%)	Dist: 25 (3.94%)	Dist: 26 (3.40%)
Dist: 27 (3.83%)	Dist: 28 (3.85%)	Dist: 29 (3.95%)	Dist: 30 (3.81%)	Dist: 39 (3.74%)
Dist: 43 (3.81%)	Dist: 48 (3.85%)	Dist: 49 (3.86%)	Dist: 78 (3.78%)	Dist: 108 (3.93%)
Dist: 115 (3.14%)	Dist: 121 (3.77%)			

Kearny

Dist: 122 (100.00%)

Kingman

Dist: 114 (100.00%)

Kiowa

Dist: 116 (100.00%)

Labette

Dist: 1 (21.52%) Dist: 7 (78.48%)

Lane

Dist: 118 (100.00%)

Leavenworth

Dist: 38 (26.15%) Dist: 40 (29.28%) Dist: 41 (28.61%) Dist: 42 (15.96%)

Lincoln

Dist: 109 (100.00%)

Linn

Dist: 4 (90.40%) Dist: 9 (9.60%)

Logan

Dist: 118 (100.00%)

Lyon

Dist: 13 (7.63%) Dist: 60 (70.82%) Dist: 76 (21.55%)

McPherson

Dist: 70 (0.85%) Dist: 73 (78.19%) Dist: 74 (14.11%) Dist: 104 (6.86%)

Marion

Dist: 70 (43.93%) Dist: 74 (56.07%)

Marshall

Dist: 106 (100.00%)

Meade

Dist: 116 (69.32%) Dist: 125 (30.68%)

Miami

Dist: 5 (18.52%) Dist: 6 (67.57%) Dist: 9 (5.74%) Dist: 26 (8.18%)

Mitchell

Dist: 107 (100.00%)

Montgomery

Dist: 11 (73.28%) Dist: 12 (26.72%)

Morris

Dist: 68 (100.00%)

Morton

Dist: 124 (100.00%)

Percentages are a percent of that part of the county in that district divided by the county total for Kansas recalulated population.

Districts by County
with Population

Plan Name: Freestate_3 for KLRD TR

Nemaha

Dist: 62 (100.00%)

Neosho

Dist: 2 (50.33%) Dist: 7 (49.67%)

Ness

Dist: 117 (100.00%)

Norton

Dist: 110 (100.00%)

Osage

Dist: 54 (49.98%) Dist: 76 (50.02%)

Osborne

Dist: 109 (100.00%)

Ottawa

Dist: 107 (100.00%)

Pawnee

Dist: 117 (100.00%)

Phillips

Dist: 110 (100.00%)

Pottawatomie

Dist: 51 (50.80%) Dist: 61 (49.20%)

Pratt

Dist: 113 (77.75%) Dist: 114 (22.25%)

Rawlins

Dist: 120 (100.00%)

Reno

Dist: 101 (5.15%) Dist: 102 (38.11%) Dist: 104 (34.86%) Dist: 114 (21.88%)

Republic

Dist: 106 (100.00%)

Rice

Dist: 113 (100.00%)

Riley

Dist: 51 (4.29%) Dist: 61 (5.90%) Dist: 64 (16.26%) Dist: 66 (33.55%) Dist: 67 (32.93%)
Dist: 68 (7.06%)

Rooks

Dist: 110 (100.00%)

Rush

Dist: 110 (100.00%)

Russell

Dist: 109 (100.00%)

Saline

Dist: 69 (44.80%) Dist: 71 (44.21%) Dist: 107 (11.00%)

Scott

Dist: 118 (100.00%)

Sedgwick

Dist: 75 (0.10%) Dist: 81 (4.40%) Dist: 82 (4.15%) Dist: 83 (4.60%) Dist: 84 (4.49%)
Dist: 85 (4.40%) Dist: 86 (4.61%) Dist: 87 (4.54%) Dist: 88 (4.28%) Dist: 89 (4.61%)

Percentages are a percent of that part of the county in that district divided by the county total for Kansas recalulated population.

Districts by County
with Population

Plan Name: Freestate_3 for KLRD TR

Sedgwick

Dist: 90 (4.53%)	Dist: 91 (4.63%)	Dist: 92 (4.51%)	Dist: 93 (4.33%)	Dist: 94 (4.41%)
Dist: 95 (4.57%)	Dist: 96 (4.36%)	Dist: 97 (4.50%)	Dist: 98 (4.46%)	Dist: 99 (2.14%)
Dist: 100 (4.55%)	Dist: 101 (3.77%)	Dist: 103 (4.58%)	Dist: 105 (4.45%)	

Seward

Dist: 125 (100.00%)

Shawnee

Dist: 50 (12.90%)	Dist: 52 (13.19%)	Dist: 53 (12.94%)	Dist: 54 (8.34%)	Dist: 55 (13.27%)
Dist: 56 (13.22%)	Dist: 57 (13.13%)	Dist: 58 (13.02%)		

Sheridan

Dist: 118 (100.00%)

Sherman

Dist: 120 (100.00%)

Smith

Dist: 109 (100.00%)

Stafford

Dist: 113 (100.00%)

Stanton

Dist: 124 (100.00%)

Stevens

Dist: 124 (100.00%)

Sumner

Dist: 79 (32.01%)	Dist: 80 (41.34%)	Dist: 82 (6.54%)	Dist: 116 (20.11%)

Thomas

Dist: 120 (100.00%)

Trego

Dist: 118 (100.00%)

Wabaunsee

Dist: 51 (100.00%)

Wallace

Dist: 120 (100.00%)

Washington

Dist: 106 (100.00%)

Wichita

Dist: 118 (100.00%)

Wilson

Dist: 13 (100.00%)

Woodson

Dist: 13 (100.00%)

Wyandotte

Dist: 31 (14.14%)	Dist: 32 (14.07%)	Dist: 33 (13.95%)	Dist: 34 (14.32%)	Dist: 35 (14.30%)
Dist: 36 (14.05%)	Dist: 37 (14.18%)	Dist: 38 (1.00%)		

Percentages are a percent of that part of the county in that district divided by the county total for Kansas recalulated population.

PlanType: House
UserName: DGrider

Plan Comparison
Racial Composition and Hispanic Population

	District	Total Population	White		AP White		Black		AP Black		American Indian		AP American Indian		Asian Hawaiian Other Pacific Islander**		AP Asian Hawaiian Other Pacific Islander**		Other		AP Other		2 or more races		Hispanic*	
			Hispanic and Non-Hispanic																							
2012 House	),001	20,413	17,384	85.2 %	19,196	94.0 %	93	0.5 %	287	1.4 %	842	4.1 %	2,131	!0.4 %	103	0.5 %	200	1.0 %	149	0.7 %	507	2.5 %	1,842	9.0 %	522	2.6 %
Freestate_3 for KLRD TR	1	23,705	20,231	85.3 %	22,305	94.1 %	124	0.5 %	339	1.4 %	956	4.0 %	2,461	!0.4 %	109	0.5 %	228	1.0 %	170	0.7 %	563	2.4 %	2,115	8.9 %	610	2.6 %
2012 House	),002	21,769	19,828	91.1 %	21,105	96.9 %	142	0.7 %	335	1.5 %	182	0.8 %	881	4.0 %	139	0.6 %	229	1.1 %	181	0.8 %	581	2.7 %	1,297	6.0 %	618	2.8 %
Freestate_3 for KLRD TR	2	22,863	20,736	90.7 %	22,107	96.7 %	166	0.7 %	371	1.6 %	193	0.8 %	926	4.1 %	147	0.6 %	229	1.0 %	231	1.0 %	680	3.0 %	1,390	6.1 %	797	3.5 %
2012 House	),003	24,215	19,149	79.1 %	21,383	88.3 %	805	3.3 %	1,402	5.8 %	244	1.0 %	1,185	4.9 %	548	2.3 %	740	3.1 %	1,154	4.8 %	1,969	8.1 %	2,315	9.6 %	2,304	9.5 %
Freestate_3 for KLRD TR	3	24,113	19,058	79.0 %	21,282	88.3 %	804	3.3 %	1,401	5.8 %	244	1.0 %	1,177	4.9 %	548	2.3 %	740	3.1 %	1,154	4.8 %	1,967	8.2 %	2,305	9.6 %	2,304	9.6 %
2012 House	),004	21,859	19,565	89.5 %	20,867	95.5 %	520	2.4 %	766	3.5 %	136	0.6 %	850	3.9 %	114	0.5 %	231	1.1 %	185	0.8 %	546	2.5 %	1,339	6.1 %	564	2.6 %
Freestate_3 for KLRD TR	4	23,030	20,625	89.6 %	22,010	95.6 %	526	2.3 %	782	3.4 %	145	0.6 %	916	4.0 %	122	0.5 %	245	1.1 %	185	0.8 %	571	2.5 %	1,427	6.2 %	604	2.6 %
2012 House	),005	22,153	20,290	91.6 %	21,488	97.0 %	210	0.9 %	435	2.0 %	163	0.7 %	797	3.6 %	118	0.5 %	178	0.8 %	161	0.7 %	540	2.4 %	1,211	5.5 %	648	2.9 %
Freestate_3 for KLRD TR	5	23,522	20,676	87.9 %	22,406	95.3 %	305	1.3 %	596	2.5 %	210	0.9 %	1,006	4.3 %	173	0.7 %	331	1.4 %	401	1.7 %	1,023	4.3 %	1,757	7.5 %	1,195	5.1 %
2012 House	),006	23,301	21,176	90.9 %	22,632	97.1 %	217	0.9 %	434	1.9 %	96	0.4 %	761	3.3 %	118	0.5 %	248	1.1 %	217	0.9 %	753	3.2 %	1,477	6.3 %	764	3.3 %
Freestate_3 for KLRD TR	6	23,102	20,906	90.5 %	22,382	96.9 %	284	1.2 %	524	2.3 %	88	0.4 %	769	3.3 %	118	0.5 %	245	1.1 %	212	0.9 %	735	3.2 %	1,494	6.5 %	779	3.4 %
2012 House	),007	21,140	17,226	81.5 %	19,342	91.5 %	872	4.1 %	1,428	6.8 %	483	2.3 %	1,754	8.3 %	104	0.5 %	210	1.0 %	287	1.4 %	678	3.2 %	2,168	!0.3 %	1,033	4.9 %
Freestate_3 for KLRD TR	7	23,741	19,606	82.6 %	21,863	92.1 %	914	3.8 %	1,533	6.5 %	396	1.7 %	1,613	6.8 %	131	0.6 %	247	1.0 %	382	1.6 %	899	3.8 %	2,312	9.7 %	1,368	5.8 %
2012 House	),008	27,614	21,493	77.8 %	23,266	84.3 %	788	2.9 %	1,078	3.9 %	64	0.2 %	490	1.8 %	3,153	!1.4 %	3,596	!3.0 %	265	1.0 %	1,121	4.1 %	1,851	6.7 %	1,169	4.2 %
Freestate_3 for KLRD TR	8	23,760	18,210	76.6 %	19,660	82.7 %	541	2.3 %	753	3.2 %	54	0.2 %	374	1.6 %	3,261	!3.7 %	3,710	!5.6 %	194	0.8 %	840	3.5 %	1,500	6.3 %	849	3.6 %
2012 House	),009	21,510	18,961	88.1 %	20,412	94.9 %	309	1.4 %	594	2.8 %	259	1.2 %	977	4.5 %	132	0.6 %	259	1.2 %	352	1.6 %	838	3.9 %	1,497	7.0 %	1,214	5.6 %
Freestate_3 for KLRD TR	9	23,244	21,143	91.0 %	22,372	96.2 %	230	1.0 %	464	2.0 %	219	0.9 %	857	3.7 %	131	0.6 %	257	1.1 %	257	1.1 %	648	2.8 %	1,264	5.4 %	749	3.2 %
2012 House	),010	25,057	19,109	76.3 %	21,173	84.5 %	1,113	4.4 %	1,667	6.7 %	1,242	5.0 %	2,057	8.2 %	789	3.1 %	1,075	4.3 %	652	2.6 %	1,417	5.7 %	2,152	8.6 %	1,789	7.1 %
Freestate_3 for KLRD TR	10	22,855	15,816	69.2 %	18,052	79.0 %	1,423	6.2 %	2,143	9.4 %	1,430	6.3 %	2,223	9.7 %	1,046	4.6 %	1,338	5.9 %	788	3.4 %	1,662	7.3 %	2,352	!0.3 %	2,217	9.7 %
2012 House	),011	20,634	15,658	75.9 %	17,745	86.0 %	1,300	6.3 %	1,758	8.5 %	620	3.0 %	1,899	9.2 %	139	0.7 %	236	1.1 %	745	3.6 %	1,283	6.2 %	2,172	!0.5 %	1,760	8.5 %
Freestate_3 for KLRD TR	11	23,072	17,639	76.5 %	19,975	86.6 %	1,354	5.9 %	1,855	8.0 %	708	3.1 %	2,164	9.4 %	157	0.7 %	266	1.2 %	787	3.4 %	1,371	5.9 %	2,427	!0.5 %	1,905	8.3 %
2012 House	),012	20,383	17,213	84.4 %	18,981	93.1 %	285	1.4 %	560	2.7 %	650	3.2 %	1,802	8.8 %	114	0.6 %	271	1.3 %	299	1.5 %	719	3.5 %	1,822	8.9 %	939	4.6 %
Freestate_3 for KLRD TR	12	23,135	19,768	85.4 %	21,688	93.7 %	262	1.1 %	573	2.5 %	696	3.0 %	1,915	8.3 %	121	0.5 %	300	1.3 %	305	1.3 %	783	3.4 %	1,983	8.6 %	1,041	4.5 %
2012 House	),013	20,737	18,865	91.0 %	20,179	97.3 %	63	0.3 %	245	1.2 %	201	1.0 %	1,061	5.1 %	78	0.4 %	194	0.9 %	174	0.8 %	537	2.6 %	1,356	6.5 %	637	3.1 %
Freestate_3 for KLRD TR	13	22,781	19,880	87.3 %	21,370	93.8 %	109	0.5 %	304	1.3 %	182	0.8 %	1,033	4.5 %	110	0.5 %	236	1.0 %	963	4.2 %	1,513	6.6 %	1,537	6.7 %	1,807	7.9 %

***The Hispanic column includes persons of Hispanic Origin of all races.**
**** The Census Bureau tabulated and reported 2 race categories that are combined in this report: "Asian" and "Native Hawaiian & Other Pacific Islander".**
Source: U.S. Bureau of the Census Census 2020

Plan Comparison
Racial Composition and Hispanic Population

	District	Total Population	White	AP White	Black	AP Black	American Indian	AP American Indian	Asian Hawaiian Other Pacific Islander**	AP Asian Hawaiian Other Pacific Islander**	Other	AP Other	2 or more races	Hispanic*
			Hispanic and Non-Hispanic											
2012 House	),014	28,810	22,097 *76.7 %*	24,791 *86.0 %*	1,361 *4.7 %*	1,803 *6.3 %*	144 *0.5 %*	646 *2.2 %*	1,478 *5.1 %*	1,884 *6.5 %*	949 *3.3 %*	2,611 *9.1 %*	2,781 *9.7 %*	3,014 *10.5 %*
Freestate_3 for KLRD TR	14	22,977	18,760 *81.6 %*	20,500 *89.2 %*	905 *3.9 %*	1,220 *5.3 %*	92 *0.4 %*	456 *2.0 %*	1,124 *4.9 %*	1,445 *6.3 %*	303 *1.3 %*	1,224 *5.3 %*	1,793 *7.8 %*	1,350 *5.9 %*
2012 House	),015	24,600	16,487 *67.0 %*	19,506 *79.3 %*	2,030 *8.3 %*	2,584 *10.5 %*	155 *0.6 %*	672 *2.7 %*	762 *3.1 %*	1,091 *4.4 %*	2,041 *8.3 %*	4,014 *!6.3 %*	3,125 *!2.7 %*	4,790 *19.5 %*
Freestate_3 for KLRD TR	15	23,127	14,543 *62.9 %*	17,843 *77.2 %*	1,566 *6.8 %*	2,097 *9.1 %*	188 *0.8 %*	797 *3.4 %*	414 *1.8 %*	694 *3.0 %*	2,984 *!2.9 %*	5,292 *?2.9 %*	3,432 *!4.8 %*	6,280 *27.2 %*
2012 House	),016	23,318	18,250 *78.3 %*	20,130 *86.3 %*	1,163 *5.0 %*	1,527 *6.5 %*	87 *0.4 %*	532 *2.3 %*	1,371 *5.9 %*	1,713 *7.3 %*	484 *2.1 %*	1,498 *6.4 %*	1,963 *8.4 %*	1,725 *7.4 %*
Freestate_3 for KLRD TR	16	23,787	18,758 *78.9 %*	20,607 *86.6 %*	1,102 *4.6 %*	1,462 *6.1 %*	77 *0.3 %*	502 *2.1 %*	1,534 *6.4 %*	1,860 *7.8 %*	392 *1.6 %*	1,380 *5.8 %*	1,924 *8.1 %*	1,565 *6.6 %*
2012 House	),017	22,254	17,604 *79.1 %*	19,291 *86.7 %*	1,484 *6.7 %*	1,883 *8.5 %*	119 *0.5 %*	550 *2.5 %*	882 *4.0 %*	1,171 *5.3 %*	409 *1.8 %*	1,204 *5.4 %*	1,756 *7.9 %*	1,391 *6.3 %*
Freestate_3 for KLRD TR	17	23,226	18,943 *81.6 %*	20,634 *88.8 %*	1,110 *4.8 %*	1,429 *6.2 %*	126 *0.5 %*	541 *2.3 %*	939 *4.0 %*	1,272 *5.5 %*	358 *1.5 %*	1,181 *5.1 %*	1,750 *7.5 %*	1,345 *5.8 %*
2012 House	),018	23,298	18,361 *78.8 %*	20,657 *88.7 %*	1,009 *4.3 %*	1,408 *6.0 %*	123 *0.5 %*	765 *3.3 %*	580 *2.5 %*	885 *3.8 %*	833 *3.6 %*	2,100 *9.0 %*	2,392 *!0.3 %*	2,482 *10.7 %*
Freestate_3 for KLRD TR	18	23,693	18,458 *77.9 %*	20,858 *88.0 %*	1,074 *4.5 %*	1,490 *6.3 %*	132 *0.6 %*	802 *3.4 %*	631 *2.7 %*	934 *3.9 %*	900 *3.8 %*	2,244 *9.5 %*	2,498 *!0.5 %*	2,682 *11.3 %*
2012 House	),019	25,202	21,611 *85.8 %*	23,311 *92.5 %*	772 *3.1 %*	1,033 *4.1 %*	76 *0.3 %*	504 *2.0 %*	643 *2.6 %*	990 *3.9 %*	352 *1.4 %*	1,187 *4.7 %*	1,748 *6.9 %*	1,319 *5.2 %*
Freestate_3 for KLRD TR	19	24,080	20,621 *85.6 %*	22,299 *92.6 %*	729 *3.0 %*	1,004 *4.2 %*	71 *0.3 %*	467 *1.9 %*	615 *2.6 %*	954 *4.0 %*	315 *1.3 %*	1,157 *4.8 %*	1,729 *7.2 %*	1,274 *5.3 %*
2012 House	),020	24,013	20,609 *85.8 %*	21,995 *91.6 %*	520 *2.2 %*	689 *2.9 %*	49 *0.2 %*	327 *1.4 %*	1,204 *5.0 %*	1,520 *6.3 %*	203 *0.8 %*	964 *4.0 %*	1,428 *5.9 %*	957 *4.0 %*
Freestate_3 for KLRD TR	20	23,650	20,491 *86.6 %*	21,777 *92.1 %*	482 *2.0 %*	618 *2.6 %*	43 *0.2 %*	312 *1.3 %*	1,130 *4.8 %*	1,425 *6.0 %*	186 *0.8 %*	884 *3.7 %*	1,318 *5.6 %*	841 *3.6 %*
2012 House	),021	23,545	20,805 *88.4 %*	22,401 *95.1 %*	323 *1.4 %*	535 *2.3 %*	71 *0.3 %*	470 *2.0 %*	386 *1.6 %*	698 *3.0 %*	322 *1.4 %*	1,140 *4.8 %*	1,638 *7.0 %*	1,331 *5.7 %*
Freestate_3 for KLRD TR	21	23,871	20,708 *86.7 %*	22,404 *93.9 %*	502 *2.1 %*	752 *3.2 %*	94 *0.4 %*	550 *2.3 %*	406 *1.7 %*	697 *2.9 %*	416 *1.7 %*	1,284 *5.4 %*	1,745 *7.3 %*	1,569 *6.6 %*
2012 House	),022	22,805	15,682 *68.8 %*	18,476 *81.0 %*	1,848 *8.1 %*	2,419 *10.6 %*	154 *0.7 %*	719 *3.2 %*	641 *2.8 %*	927 *4.1 %*	1,544 *6.8 %*	3,379 *!4.8 %*	2,936 *!2.9 %*	4,005 *17.6 %*
Freestate_3 for KLRD TR	22	23,899	17,085 *71.5 %*	19,765 *82.7 %*	1,788 *7.5 %*	2,355 *9.9 %*	151 *0.6 %*	780 *3.3 %*	690 *2.9 %*	1,010 *4.2 %*	1,372 *5.7 %*	2,998 *!2.5 %*	2,813 *!1.8 %*	3,580 *15.0 %*
2012 House	),023	24,001	15,701 *65.4 %*	18,403 *76.7 %*	2,724 *11.3 %*	3,353 *14.0 %*	141 *0.6 %*	691 *2.9 %*	895 *3.7 %*	1,191 *5.0 %*	1,733 *7.2 %*	3,338 *!3.9 %*	2,807 *!1.7 %*	4,114 *17.1 %*
Freestate_3 for KLRD TR	23	23,867	16,122 *67.5 %*	18,780 *78.7 %*	2,361 *9.9 %*	2,990 *12.5 %*	139 *0.6 %*	678 *2.8 %*	811 *3.4 %*	1,094 *4.6 %*	1,666 *7.0 %*	3,279 *!3.7 %*	2,768 *!1.6 %*	4,006 *16.8 %*
2012 House	),024	22,792	16,794 *73.7 %*	19,137 *84.0 %*	1,587 *7.0 %*	2,000 *8.8 %*	149 *0.7 %*	738 *3.2 %*	768 *3.4 %*	1,009 *4.4 %*	1,083 *4.8 %*	2,454 *!0.8 %*	2,411 *!0.6 %*	3,123 *13.7 %*
Freestate_3 for KLRD TR	24	23,314	16,972 *72.8 %*	19,515 *83.7 %*	1,597 *6.8 %*	2,031 *8.7 %*	148 *0.6 %*	715 *3.1 %*	710 *3.0 %*	967 *4.1 %*	1,257 *5.4 %*	2,847 *!2.2 %*	2,630 *!1.3 %*	3,528 *15.1 %*
2012 House	),025	23,892	20,286 *84.9 %*	22,158 *92.7 %*	524 *2.2 %*	787 *3.3 %*	69 *0.3 %*	469 *2.0 %*	509 *2.1 %*	888 *3.7 %*	564 *2.4 %*	1,617 *6.8 %*	1,940 *8.1 %*	1,969 *8.2 %*
Freestate_3 for KLRD TR	25	24,050	20,535 *85.4 %*	22,372 *93.0 %*	483 *2.0 %*	716 *3.0 %*	64 *0.3 %*	435 *1.8 %*	533 *2.2 %*	921 *3.8 %*	541 *2.2 %*	1,579 *6.6 %*	1,894 *7.9 %*	1,910 *7.9 %*
2012 House	),026	29,203	24,276 *83.1 %*	26,459 *90.6 %*	1,005 *3.4 %*	1,357 *4.6 %*	116 *0.4 %*	828 *2.8 %*	987 *3.4 %*	1,332 *4.6 %*	562 *1.9 %*	1,579 *5.4 %*	2,257 *7.7 %*	1,796 *6.2 %*
Freestate_3 for KLRD TR	26	23,543	19,284 *81.9 %*	21,105 *89.6 %*	874 *3.7 %*	1,168 *5.0 %*	91 *0.4 %*	646 *2.7 %*	956 *4.1 %*	1,290 *5.5 %*	461 *2.0 %*	1,284 *5.5 %*	1,877 *8.0 %*	1,446 *6.1 %*

***The Hispanic column includes persons of Hispanic Origin of all races.**
**** The Census Bureau tabulated and reported 2 race categories that are combined in this report: "Asian" and "Native Hawaiian & Other Pacific Islander".**
Source: U.S. Bureau of the Census Census 2020

PlanType: House
UserName: DGrider

Plan Comparison
Racial Composition and Hispanic Population

	District	Total Population	White		AP White		Black		AP Black		American Indian		AP American Indian		Asian Hawaiian Other Pacific Islander**		AP Asian Hawaiian Other Pacific Islander**		Other		AP Other		2 or more races		Hispanic*	
			Hispanic and Non-Hispanic																							
2012 House	),027	32,846	26,216	79.8 %	28,336	86.3 %	717	2.2 %	1,058	3.2 %	88	0.3 %	659	2.0 %	3,274	!0.0 %	3,852	!1.7 %	331	1.0 %	1,308	4.0 %	2,220	6.8 %	1,396	4.3 %
Freestate_3 for KLRD TR	27	23,335	19,104	81.9 %	20,623	88.4 %	492	2.1 %	729	3.1 %	52	0.2 %	507	2.2 %	1,859	8.0 %	2,204	9.4 %	226	1.0 %	970	4.2 %	1,602	6.9 %	950	4.1 %
2012 House	),028	24,753	18,078	73.0 %	19,507	78.8 %	813	3.3 %	1,017	4.1 %	45	0.2 %	380	1.5 %	4,090	!6.5 %	4,459	!8.0 %	237	1.0 %	947	3.8 %	1,490	6.0 %	1,027	4.1 %
Freestate_3 for KLRD TR	28	23,453	17,154	73.1 %	18,512	78.9 %	768	3.3 %	963	4.1 %	44	0.2 %	367	1.6 %	3,851	!6.4 %	4,209	!7.9 %	222	0.9 %	883	3.8 %	1,414	6.0 %	996	4.2 %
2012 House	),029	23,641	17,644	74.6 %	19,448	82.3 %	1,211	5.1 %	1,575	6.7 %	90	0.4 %	513	2.2 %	2,042	8.6 %	2,398	!0.1 %	771	3.3 %	1,708	7.2 %	1,883	8.0 %	1,920	8.1 %
Freestate_3 for KLRD TR	29	24,071	17,215	71.5 %	19,031	79.1 %	1,343	5.6 %	1,679	7.0 %	79	0.3 %	463	1.9 %	2,830	!1.8 %	3,197	!3.3 %	716	3.0 %	1,693	7.0 %	1,888	7.8 %	1,889	7.8 %
2012 House	),014	28,810	22,097	76.7 %	24,791	86.0 %	1,361	4.7 %	1,803	6.3 %	144	0.5 %	646	2.2 %	1,478	5.1 %	1,884	6.5 %	949	3.3 %	2,611	9.1 %	2,781	9.7 %	3,014	10.5 %
Freestate_3 for KLRD TR	30	23,244	18,335	78.9 %	19,995	86.0 %	1,537	6.6 %	1,911	8.2 %	74	0.3 %	484	2.1 %	994	4.3 %	1,298	5.6 %	566	2.4 %	1,409	6.1 %	1,738	7.5 %	1,729	7.4 %
2012 House	),031	22,433	11,397	50.8 %	14,804	66.0 %	2,762	12.3 %	3,292	14.7 %	318	1.4 %	925	4.1 %	722	3.2 %	930	4.1 %	3,613	!6.1 %	6,301	?8.1 %	3,621	!6.1 %	7,988	35.6 %
Freestate_3 for KLRD TR	31	23,924	11,874	49.6 %	15,698	65.6 %	2,808	11.7 %	3,382	14.1 %	357	1.5 %	1,003	4.2 %	706	3.0 %	918	3.8 %	4,127	!7.3 %	7,190	?0.1 %	4,052	!6.9 %	9,250	38.7 %
2012 House	),032	22,056	6,530	29.6 %	11,421	51.8 %	1,845	8.4 %	2,190	9.9 %	333	1.5 %	796	3.6 %	1,091	4.9 %	1,159	5.3 %	7,173	?2.5 %	11,732	?3.2 %	5,084	?3.1 %	14,253	64.6 %
Freestate_3 for KLRD TR	32	23,807	6,868	28.8 %	11,875	49.9 %	2,243	9.4 %	2,639	11.1 %	347	1.5 %	810	3.4 %	1,725	7.2 %	1,828	7.7 %	7,394	?1.1 %	12,056	?0.6 %	5,230	?2.0 %	14,723	61.8 %
2012 House	),033	25,480	16,996	66.7 %	19,879	78.0 %	3,336	13.1 %	4,033	15.8 %	217	0.9 %	986	3.9 %	526	2.1 %	702	2.8 %	1,349	5.3 %	3,071	!2.1 %	3,056	!2.0 %	4,019	15.8 %
Freestate_3 for KLRD TR	33	23,607	16,158	68.4 %	19,118	81.0 %	1,898	8.0 %	2,424	10.3 %	228	1.0 %	872	3.7 %	492	2.1 %	651	2.8 %	1,751	7.4 %	3,732	!5.8 %	3,080	!3.0 %	4,679	19.8 %
2012 House	),034	26,179	6,419	24.5 %	9,942	38.0 %	9,329	35.6 %	10,067	38.5 %	303	1.2 %	839	3.2 %	1,582	6.0 %	1,724	6.6 %	4,735	!8.1 %	7,628	?9.1 %	3,811	!4.6 %	9,803	37.4 %
Freestate_3 for KLRD TR	34	24,230	5,855	24.2 %	9,301	38.4 %	8,199	33.8 %	8,874	36.6 %	304	1.3 %	819	3.4 %	1,390	5.7 %	1,508	6.2 %	4,793	!9.8 %	7,640	?1.5 %	3,689	!5.2 %	9,704	40.0 %
2012 House	),035	23,332	6,250	26.8 %	9,220	39.5 %	8,838	37.9 %	9,553	40.9 %	245	1.1 %	791	3.4 %	1,036	4.4 %	1,139	4.9 %	3,701	!5.9 %	6,031	?5.8 %	3,262	!4.0 %	7,585	32.5 %
Freestate_3 for KLRD TR	35	24,209	6,087	25.1 %	8,991	37.1 %	9,901	40.9 %	10,657	44.0 %	238	1.0 %	786	3.2 %	1,187	4.9 %	1,305	5.4 %	3,558	!4.7 %	5,830	?4.1 %	3,238	!3.4 %	7,443	30.7 %
2012 House	),036	26,475	14,728	55.6 %	17,030	64.3 %	5,912	22.3 %	6,668	25.2 %	198	0.7 %	814	3.1 %	1,999	7.6 %	2,194	8.3 %	1,111	4.2 %	2,449	9.3 %	2,527	9.5 %	3,090	11.7 %
Freestate_3 for KLRD TR	36	23,783	13,429	56.5 %	15,504	65.2 %	5,175	21.8 %	5,833	24.5 %	166	0.7 %	701	2.9 %	1,700	7.1 %	1,868	7.9 %	1,044	4.4 %	2,288	9.6 %	2,269	9.5 %	2,904	12.2 %
2012 House	),037	23,290	11,401	49.0 %	15,158	65.1 %	2,567	11.0 %	3,074	13.2 %	303	1.3 %	854	3.7 %	1,136	4.9 %	1,264	5.4 %	3,961	!7.0 %	6,988	?0.0 %	3,922	!6.8 %	9,076	39.0 %
Freestate_3 for KLRD TR	37	24,001	12,192	50.8 %	15,489	64.5 %	4,288	17.9 %	4,946	20.6 %	247	1.0 %	935	3.9 %	849	3.5 %	962	4.0 %	2,931	!2.2 %	5,291	?2.0 %	3,494	!4.6 %	6,907	28.8 %
2012 House	),038	25,965	22,495	86.6 %	24,507	94.4 %	361	1.4 %	626	2.4 %	147	0.6 %	835	3.2 %	224	0.9 %	429	1.7 %	682	2.6 %	1,704	6.6 %	2,056	7.9 %	2,041	7.9 %
Freestate_3 for KLRD TR	38	23,097	19,668	85.2 %	21,477	93.0 %	747	3.2 %	1,133	4.9 %	142	0.6 %	694	3.0 %	319	1.4 %	575	2.5 %	345	1.5 %	1,174	5.1 %	1,876	8.1 %	1,409	6.1 %
2012 House	),039	26,744	22,393	83.7 %	24,446	91.4 %	1,001	3.7 %	1,348	5.0 %	114	0.4 %	635	2.4 %	808	3.0 %	1,262	4.7 %	320	1.2 %	1,297	4.8 %	2,108	7.9 %	1,494	5.6 %
Freestate_3 for KLRD TR	39	22,836	18,413	80.6 %	20,212	88.5 %	1,317	5.8 %	1,690	7.4 %	88	0.4 %	538	2.4 %	797	3.5 %	1,187	5.2 %	369	1.6 %	1,179	5.2 %	1,852	8.1 %	1,344	5.9 %

***The Hispanic column includes persons of Hispanic Origin of all races.**
**** The Census Bureau tabulated and reported 2 race categories that are combined in this report: "Asian" and "Native Hawaiian & Other Pacific Islander".**
Source: U.S. Bureau of the Census Census 2020

Plan Comparison
Racial Composition and Hispanic Population

	District	Total Population	White		AP White		Black		AP Black		American Indian		AP American Indian		Asian Hawaiian Other Pacific Islander**		AP Asian Hawaiian Other Pacific Islander**		Other		AP Other		2 or more races		Hispanic*	
			Hispanic and Non-Hispanic																							
2012 House	),040	23,818	17,467	73.3 %	19,573	82.2 %	3,033	12.7 %	3,780	15.9 %	159	0.7 %	865	3.6 %	456	1.9 %	869	3.6 %	430	1.8 %	1,173	4.9 %	2,273	9.5 %	1,811	7.6 %
Freestate_3 for KLRD TR	40	23,973	17,532	73.1 %	19,643	81.9 %	3,092	12.9 %	3,826	16.0 %	163	0.7 %	901	3.8 %	473	2.0 %	871	3.6 %	434	1.8 %	1,177	4.9 %	2,279	9.5 %	1,812	7.6 %
2012 House	),041	23,132	16,464	71.2 %	18,689	80.8 %	3,163	13.7 %	3,942	17.0 %	226	1.0 %	885	3.8 %	448	1.9 %	835	3.6 %	470	2.0 %	1,304	5.6 %	2,361	!0.2 %	2,054	8.9 %
Freestate_3 for KLRD TR	41	23,430	17,043	72.7 %	19,158	81.8 %	2,954	12.6 %	3,649	15.6 %	331	1.4 %	968	4.1 %	438	1.9 %	840	3.6 %	421	1.8 %	1,219	5.2 %	2,243	9.6 %	2,037	8.7 %
2012 House	),042	24,362	21,273	87.3 %	23,032	94.5 %	442	1.8 %	745	3.1 %	327	1.3 %	1,116	4.6 %	218	0.9 %	463	1.9 %	288	1.2 %	925	3.8 %	1,814	7.4 %	1,267	5.2 %
Freestate_3 for KLRD TR	42	23,075	20,235	87.7 %	21,984	95.3 %	361	1.6 %	682	3.0 %	214	0.9 %	1,036	4.5 %	183	0.8 %	366	1.6 %	289	1.3 %	909	3.9 %	1,793	7.8 %	1,183	5.1 %
2012 House	),043	26,811	21,575	80.5 %	24,282	90.6 %	946	3.5 %	1,524	5.7 %	150	0.6 %	1,053	3.9 %	464	1.7 %	772	2.9 %	895	3.3 %	2,096	7.8 %	2,781	!0.4 %	2,548	9.5 %
Freestate_3 for KLRD TR	43	23,744	19,110	80.5 %	21,357	89.9 %	1,069	4.5 %	1,554	6.5 %	124	0.5 %	865	3.6 %	403	1.7 %	678	2.9 %	727	3.1 %	1,709	7.2 %	2,311	9.7 %	2,119	8.9 %
2012 House	),044	24,987	18,943	75.8 %	21,084	84.4 %	1,294	5.2 %	1,984	7.9 %	535	2.1 %	1,300	5.2 %	1,382	5.5 %	1,752	7.0 %	554	2.2 %	1,346	5.4 %	2,279	9.1 %	1,788	7.2 %
Freestate_3 for KLRD TR	44	24,135	18,321	75.9 %	20,377	84.4 %	1,173	4.9 %	1,793	7.4 %	503	2.1 %	1,210	5.0 %	1,431	5.9 %	1,829	7.6 %	524	2.2 %	1,303	5.4 %	2,183	9.0 %	1,737	7.2 %
2012 House	),045	30,395	24,387	80.2 %	26,844	88.3 %	1,185	3.9 %	1,805	5.9 %	390	1.3 %	1,264	4.2 %	1,358	4.5 %	1,820	6.0 %	505	1.7 %	1,419	4.7 %	2,570	8.5 %	1,825	6.0 %
Freestate_3 for KLRD TR	45	23,745	18,888	79.5 %	20,831	87.7 %	1,046	4.4 %	1,573	6.6 %	296	1.2 %	976	4.1 %	1,087	4.6 %	1,462	6.2 %	384	1.6 %	1,099	4.6 %	2,044	8.6 %	1,387	5.8 %
2012 House	),046	30,289	23,152	76.4 %	25,867	85.4 %	1,649	5.4 %	2,463	8.1 %	677	2.2 %	1,559	5.1 %	1,196	3.9 %	1,654	5.5 %	772	2.5 %	1,773	5.9 %	2,843	9.4 %	2,470	8.2 %
Freestate_3 for KLRD TR	46	23,753	18,343	77.2 %	20,405	85.9 %	1,265	5.3 %	1,877	7.9 %	448	1.9 %	1,108	4.7 %	970	4.1 %	1,362	5.7 %	566	2.4 %	1,299	5.5 %	2,161	9.1 %	1,838	7.7 %
2012 House	),047	21,696	19,647	90.6 %	21,066	97.1 %	151	0.7 %	350	1.6 %	172	0.8 %	884	4.1 %	89	0.4 %	214	1.0 %	197	0.9 %	686	3.2 %	1,440	6.6 %	847	3.9 %
Freestate_3 for KLRD TR	47	22,957	20,685	90.1 %	22,105	96.3 %	166	0.7 %	350	1.5 %	335	1.5 %	1,112	4.8 %	129	0.6 %	241	1.0 %	200	0.9 %	660	2.9 %	1,442	6.3 %	763	3.3 %
2012 House	),048	24,197	17,314	71.6 %	18,928	78.2 %	1,025	4.2 %	1,270	5.2 %	54	0.2 %	390	1.6 %	3,779	!5.6 %	4,172	!7.2 %	355	1.5 %	1,205	5.0 %	1,670	6.9 %	1,336	5.5 %
Freestate_3 for KLRD TR	48	23,506	17,050	72.5 %	18,607	79.2 %	893	3.8 %	1,152	4.9 %	62	0.3 %	416	1.8 %	3,540	!5.1 %	3,927	!6.7 %	337	1.4 %	1,138	4.8 %	1,624	6.9 %	1,308	5.6 %
2012 House	),049	22,824	15,885	69.6 %	18,223	79.8 %	1,741	7.6 %	2,255	9.9 %	129	0.6 %	636	2.8 %	1,495	6.6 %	1,838	8.1 %	1,130	5.0 %	2,455	!0.8 %	2,444	!0.7 %	2,900	12.7 %
Freestate_3 for KLRD TR	49	23,568	18,069	76.7 %	19,788	84.0 %	1,145	4.9 %	1,508	6.4 %	69	0.3 %	501	2.1 %	2,087	8.9 %	2,439	!0.3 %	395	1.7 %	1,233	5.2 %	1,803	7.7 %	1,428	6.1 %
2012 House	),050	23,174	20,658	89.1 %	22,225	95.9 %	274	1.2 %	558	2.4 %	193	0.8 %	954	4.1 %	181	0.8 %	327	1.4 %	258	1.1 %	814	3.5 %	1,610	6.9 %	1,109	4.8 %
Freestate_3 for KLRD TR	50	23,076	20,535	89.0 %	22,141	95.9 %	258	1.1 %	541	2.3 %	227	1.0 %	1,028	4.5 %	169	0.7 %	321	1.4 %	233	1.0 %	794	3.4 %	1,654	7.2 %	1,108	4.8 %
2012 House	),051	25,553	22,865	89.5 %	24,567	96.1 %	281	1.1 %	556	2.2 %	180	0.7 %	941	3.7 %	212	0.8 %	448	1.8 %	275	1.1 %	875	3.4 %	1,740	6.8 %	1,289	5.0 %
Freestate_3 for KLRD TR	51	22,839	20,022	87.7 %	21,644	94.8 %	400	1.8 %	697	3.1 %	115	0.5 %	778	3.4 %	270	1.2 %	501	2.2 %	377	1.7 %	965	4.2 %	1,655	7.2 %	1,388	6.1 %
2012 House	),052	23,605	19,512	82.7 %	21,181	89.7 %	946	4.0 %	1,374	5.8 %	182	0.8 %	644	2.7 %	869	3.7 %	1,101	4.7 %	377	1.6 %	1,111	4.7 %	1,719	7.3 %	1,579	6.7 %
Freestate_3 for KLRD TR	52	23,602	19,512	82.7 %	21,179	89.7 %	946	4.0 %	1,373	5.8 %	182	0.8 %	644	2.7 %	868	3.7 %	1,099	4.7 %	377	1.6 %	1,110	4.7 %	1,717	7.3 %	1,577	6.7 %

***The Hispanic column includes persons of Hispanic Origin of all races.**
**** The Census Bureau tabulated and reported 2 race categories that are combined in this report: "Asian" and "Native Hawaiian & Other Pacific Islander".**
Source: U.S. Bureau of the Census Census 2020

Plan Comparison
Racial Composition and Hispanic Population

	District	Total Population	White		AP White		Black		AP Black		American Indian		AP American Indian		Asian Hawaiian Other Pacific Islander**		AP Asian Hawaiian Other Pacific Islander**		Other		AP Other		2 or more races		Hispanic*	
			Hispanic and Non-Hispanic																							
2012 House	),053	23,141	17,726	76.6 %	19,739	85.3 %	1,798	7.8 %	2,650	11.5 %	216	0.9 %	903	3.9 %	607	2.6 %	814	3.5 %	621	2.7 %	1,383	6.0 %	2,173	9.4 %	2,235	9.7 %
Freestate_3 for KLRD TR	53	23,144	17,726	76.6 %	19,741	85.3 %	1,798	7.8 %	2,651	11.5 %	216	0.9 %	903	3.9 %	608	2.6 %	816	3.5 %	621	2.7 %	1,384	6.0 %	2,175	9.4 %	2,237	9.7 %
2012 House	),054	22,818	20,105	88.1 %	21,742	95.3 %	487	2.1 %	858	3.8 %	152	0.7 %	838	3.7 %	109	0.5 %	260	1.1 %	288	1.3 %	904	4.0 %	1,677	7.3 %	1,274	5.6 %
Freestate_3 for KLRD TR	54	22,797	20,184	88.5 %	21,797	95.6 %	414	1.8 %	777	3.4 %	173	0.8 %	840	3.7 %	116	0.5 %	275	1.2 %	264	1.2 %	875	3.8 %	1,646	7.2 %	1,217	5.3 %
2012 House	),055	22,249	16,205	72.8 %	18,603	83.6 %	1,856	8.3 %	2,672	12.0 %	313	1.4 %	1,160	5.2 %	201	0.9 %	407	1.8 %	1,114	5.0 %	2,180	9.8 %	2,560	!1.5 %	3,147	14.1 %
Freestate_3 for KLRD TR	55	23,733	17,014	71.7 %	19,616	82.7 %	2,109	8.9 %	3,002	12.6 %	341	1.4 %	1,257	5.3 %	210	0.9 %	429	1.8 %	1,271	5.4 %	2,447	!0.3 %	2,788	!1.7 %	3,561	15.0 %
2012 House	),056	22,954	16,870	73.5 %	19,230	83.8 %	2,237	9.7 %	3,188	13.9 %	238	1.0 %	992	4.3 %	423	1.8 %	674	2.9 %	689	3.0 %	1,540	6.7 %	2,497	!0.9 %	2,427	10.6 %
Freestate_3 for KLRD TR	56	23,650	17,515	74.1 %	19,912	84.2 %	2,242	9.5 %	3,195	13.5 %	238	1.0 %	1,014	4.3 %	426	1.8 %	678	2.9 %	694	2.9 %	1,563	6.6 %	2,535	!0.7 %	2,461	10.4 %
2012 House	),057	22,079	13,726	62.2 %	16,725	75.8 %	2,266	10.3 %	3,106	14.1 %	444	2.0 %	1,296	5.9 %	136	0.6 %	290	1.3 %	2,326	!0.5 %	4,070	!8.4 %	3,181	!4.4 %	5,732	26.0 %
Freestate_3 for KLRD TR	57	23,487	14,930	63.6 %	18,041	76.8 %	2,289	9.7 %	3,150	13.4 %	458	2.0 %	1,366	5.8 %	148	0.6 %	306	1.3 %	2,368	!0.1 %	4,155	!7.7 %	3,294	!4.0 %	5,838	24.9 %
2012 House	),058	21,864	10,691	48.9 %	13,964	63.9 %	4,309	19.7 %	5,591	25.6 %	420	1.9 %	1,299	5.9 %	179	0.8 %	376	1.7 %	2,690	!2.3 %	4,507	?0.6 %	3,575	!6.4 %	6,216	28.4 %
Freestate_3 for KLRD TR	58	23,300	12,310	52.8 %	15,641	67.1 %	4,168	17.9 %	5,429	23.3 %	405	1.7 %	1,295	5.6 %	188	0.8 %	389	1.7 %	2,610	!1.2 %	4,456	!9.1 %	3,619	!5.5 %	6,111	26.2 %
2012 House	),059	22,627	20,172	89.2 %	21,684	95.8 %	283	1.3 %	599	2.6 %	172	0.8 %	890	3.9 %	94	0.4 %	209	0.9 %	354	1.6 %	874	3.9 %	1,552	6.9 %	1,031	4.6 %
Freestate_3 for KLRD TR	59	22,916	20,355	88.8 %	21,923	95.7 %	296	1.3 %	630	2.7 %	195	0.9 %	935	4.1 %	107	0.5 %	219	1.0 %	357	1.6 %	894	3.9 %	1,606	7.0 %	1,057	4.6 %
2012 House	),060	23,013	16,602	72.1 %	18,892	82.1 %	531	2.3 %	805	3.5 %	203	0.9 %	755	3.3 %	506	2.2 %	657	2.9 %	2,830	!2.3 %	4,332	!8.8 %	2,341	!0.2 %	5,377	23.4 %
Freestate_3 for KLRD TR	60	22,790	16,546	72.6 %	18,830	82.6 %	567	2.5 %	854	3.7 %	204	0.9 %	773	3.4 %	522	2.3 %	673	3.0 %	2,618	!1.5 %	4,080	!7.9 %	2,333	!0.2 %	5,158	22.6 %
2012 House	),061	22,847	19,361	84.7 %	20,987	91.9 %	145	0.6 %	334	1.5 %	1,276	5.6 %	2,199	9.6 %	114	0.5 %	247	1.1 %	284	1.2 %	865	3.8 %	1,667	7.3 %	1,285	5.6 %
Freestate_3 for KLRD TR	61	23,108	18,885	81.7 %	20,777	89.9 %	548	2.4 %	858	3.7 %	1,104	4.8 %	1,939	8.4 %	219	0.9 %	444	1.9 %	394	1.7 %	1,181	5.1 %	1,958	8.5 %	1,729	7.5 %
2012 House	),062	21,933	19,462	88.7 %	20,430	93.1 %	177	0.8 %	406	1.9 %	937	4.3 %	1,434	6.5 %	102	0.5 %	253	1.2 %	208	0.9 %	521	2.4 %	1,047	4.8 %	651	3.0 %
Freestate_3 for KLRD TR	62	23,099	20,530	88.9 %	21,571	93.4 %	177	0.8 %	397	1.7 %	956	4.1 %	1,521	6.6 %	106	0.5 %	247	1.1 %	217	0.9 %	539	2.3 %	1,113	4.8 %	682	3.0 %
2012 House	),063	22,349	19,405	86.8 %	20,652	92.4 %	1,050	4.7 %	1,505	6.7 %	157	0.7 %	596	2.7 %	139	0.6 %	273	1.2 %	329	1.5 %	684	3.1 %	1,269	5.7 %	766	3.4 %
Freestate_3 for KLRD TR	63	23,858	20,812	87.2 %	22,123	92.7 %	1,056	4.4 %	1,530	6.4 %	171	0.7 %	640	2.7 %	141	0.6 %	294	1.2 %	335	1.4 %	718	3.0 %	1,343	5.6 %	787	3.3 %
2012 House	),064	21,626	17,218	79.6 %	18,639	86.2 %	1,762	8.1 %	2,061	9.5 %	192	0.9 %	615	2.8 %	570	2.6 %	830	3.8 %	389	1.8 %	1,091	5.0 %	1,495	6.9 %	2,440	11.3 %
Freestate_3 for KLRD TR	64	23,199	19,781	85.3 %	20,920	90.2 %	1,363	5.9 %	1,565	6.7 %	155	0.7 %	537	2.3 %	456	2.0 %	658	2.8 %	262	1.1 %	795	3.4 %	1,182	5.1 %	1,831	7.9 %
2012 House	),065	24,408	14,528	59.5 %	17,473	71.6 %	4,119	16.9 %	5,316	21.8 %	218	0.9 %	897	3.7 %	1,045	4.3 %	1,881	7.7 %	1,165	4.8 %	2,537	!0.4 %	3,333	!3.7 %	4,077	16.7 %
Freestate_3 for KLRD TR	65	23,511	13,820	58.8 %	16,630	70.7 %	4,211	17.9 %	5,360	22.8 %	206	0.9 %	869	3.7 %	1,058	4.5 %	1,901	8.1 %	1,049	4.5 %	2,252	9.6 %	3,167	!3.5 %	3,591	15.3 %

***The Hispanic column includes persons of Hispanic Origin of all races.**
**** The Census Bureau tabulated and reported 2 race categories that are combined in this report: "Asian" and "Native Hawaiian & Other Pacific Islander".**
Source: U.S. Bureau of the Census Census 2020

Plan Comparison
Racial Composition and Hispanic Population

	District	Total Population	White		AP White		Black		AP Black		American Indian		AP American Indian		Asian Hawaiian Other Pacific Islander**		AP Asian Hawaiian Other Pacific Islander**		Other		AP Other		2 or more races		Hispanic*	
			Hispanic and Non-Hispanic																							
2012 House	),066	31,510	23,823	*75.6 %*	26,208	*83.2 %*	1,936	*6.1 %*	2,613	*8.3 %*	179	*0.6 %*	825	*2.6 %*	1,714	*5.4 %*	2,201	*7.0 %*	1,354	*4.3 %*	2,376	*7.5 %*	2,504	*7.9 %*	3,119	*9.9 %*
Freestate_3 for KLRD TR	66	24,145	18,436	*76.4 %*	20,021	*82.9 %*	1,350	*5.6 %*	1,831	*7.6 %*	137	*0.6 %*	587	*2.4 %*	1,508	*6.2 %*	1,857	*7.7 %*	1,039	*4.3 %*	1,675	*6.9 %*	1,675	*6.9 %*	2,179	*9.0 %*
2012 House	),067	26,405	20,615	*78.1 %*	22,839	*86.5 %*	1,356	*5.1 %*	1,936	*7.3 %*	115	*0.4 %*	646	*2.4 %*	1,351	*5.1 %*	1,840	*7.0 %*	642	*2.4 %*	1,632	*6.2 %*	2,326	*8.8 %*	2,104	*8.0 %*
Freestate_3 for KLRD TR	67	23,696	18,209	*76.8 %*	20,269	*85.5 %*	1,332	*5.6 %*	1,881	*7.9 %*	95	*0.4 %*	589	*2.5 %*	1,323	*5.6 %*	1,779	*7.5 %*	583	*2.5 %*	1,489	*6.3 %*	2,154	*9.1 %*	1,961	*8.3 %*
2012 House	),065	24,408	14,528	*59.5 %*	17,473	*71.6 %*	4,119	*16.9 %*	5,316	*21.8 %*	218	*0.9 %*	897	*3.7 %*	1,045	*4.3 %*	1,881	*7.7 %*	1,165	*4.8 %*	2,537	*!0.4 %*	3,333	*!3.7 %*	4,077	*16.7 %*
Freestate_3 for KLRD TR	68	23,694	16,511	*69.7 %*	18,922	*79.9 %*	2,597	*11.0 %*	3,375	*14.2 %*	203	*0.9 %*	849	*3.6 %*	833	*3.5 %*	1,398	*5.9 %*	901	*3.8 %*	2,056	*8.7 %*	2,649	*!1.2 %*	3,257	*13.7 %*
2012 House	),069	21,597	16,188	*75.0 %*	18,560	*85.9 %*	849	*3.9 %*	1,430	*6.6 %*	140	*0.6 %*	735	*3.4 %*	583	*2.7 %*	833	*3.9 %*	1,374	*6.4 %*	2,669	*!2.4 %*	2,463	*!1.4 %*	3,663	*17.0 %*
Freestate_3 for KLRD TR	69	24,327	18,719	*76.9 %*	21,182	*87.1 %*	742	*3.1 %*	1,300	*5.3 %*	137	*0.6 %*	766	*3.1 %*	722	*3.0 %*	1,021	*4.2 %*	1,448	*6.0 %*	2,788	*!1.5 %*	2,559	*!0.5 %*	3,795	*15.6 %*
2012 House	),070	20,985	19,355	*92.2 %*	20,446	*97.4 %*	112	*0.5 %*	314	*1.5 %*	90	*0.4 %*	506	*2.4 %*	99	*0.5 %*	202	*1.0 %*	225	*1.1 %*	673	*3.2 %*	1,104	*5.3 %*	938	*4.5 %*
Freestate_3 for KLRD TR	70	22,912	21,090	*92.0 %*	22,290	*97.3 %*	122	*0.5 %*	340	*1.5 %*	103	*0.4 %*	568	*2.5 %*	107	*0.5 %*	218	*1.0 %*	275	*1.2 %*	767	*3.3 %*	1,215	*5.3 %*	1,054	*4.6 %*
2012 House	),071	22,151	18,476	*83.4 %*	20,362	*91.9 %*	750	*3.4 %*	1,258	*5.7 %*	148	*0.7 %*	736	*3.3 %*	291	*1.3 %*	530	*2.4 %*	528	*2.4 %*	1,348	*6.1 %*	1,958	*8.8 %*	1,975	*8.9 %*
Freestate_3 for KLRD TR	71	24,005	20,028	*83.4 %*	22,001	*91.7 %*	838	*3.5 %*	1,371	*5.7 %*	142	*0.6 %*	745	*3.1 %*	381	*1.6 %*	622	*2.6 %*	567	*2.4 %*	1,452	*6.0 %*	2,049	*8.5 %*	2,085	*8.7 %*
2012 House	),072	22,400	18,047	*80.6 %*	20,039	*89.5 %*	550	*2.5 %*	964	*4.3 %*	215	*1.0 %*	825	*3.7 %*	191	*0.9 %*	326	*1.5 %*	1,342	*6.0 %*	2,422	*!0.8 %*	2,055	*9.2 %*	3,534	*15.8 %*
Freestate_3 for KLRD TR	72	23,049	18,720	*81.2 %*	20,777	*90.1 %*	492	*2.1 %*	897	*3.9 %*	207	*0.9 %*	846	*3.7 %*	182	*0.8 %*	317	*1.4 %*	1,334	*5.8 %*	2,445	*!0.6 %*	2,114	*9.2 %*	3,523	*15.3 %*
2012 House	),073	23,435	20,838	*88.9 %*	22,179	*94.6 %*	361	*1.5 %*	613	*2.6 %*	134	*0.6 %*	648	*2.8 %*	210	*0.9 %*	365	*1.6 %*	516	*2.2 %*	1,114	*4.8 %*	1,376	*5.9 %*	1,247	*5.3 %*
Freestate_3 for KLRD TR	73	23,632	20,752	*87.8 %*	22,193	*93.9 %*	435	*1.8 %*	733	*3.1 %*	139	*0.6 %*	666	*2.8 %*	222	*0.9 %*	388	*1.6 %*	610	*2.6 %*	1,251	*5.3 %*	1,474	*6.2 %*	1,420	*6.0 %*
2012 House	),074	22,216	20,286	*91.3 %*	21,394	*96.3 %*	233	*1.0 %*	418	*1.9 %*	93	*0.4 %*	604	*2.7 %*	125	*0.6 %*	215	*1.0 %*	340	*1.5 %*	786	*3.5 %*	1,139	*5.1 %*	952	*4.3 %*
Freestate_3 for KLRD TR	74	23,381	21,343	*91.3 %*	22,438	*96.0 %*	310	*1.3 %*	506	*2.2 %*	105	*0.4 %*	600	*2.6 %*	137	*0.6 %*	238	*1.0 %*	351	*1.5 %*	800	*3.4 %*	1,135	*4.9 %*	999	*4.3 %*
2012 House	),075	22,159	19,032	*85.9 %*	20,497	*92.5 %*	944	*4.3 %*	1,233	*5.6 %*	196	*0.9 %*	918	*4.1 %*	129	*0.6 %*	234	*1.1 %*	364	*1.6 %*	826	*3.7 %*	1,494	*6.7 %*	1,169	*5.3 %*
Freestate_3 for KLRD TR	75	23,664	20,313	*85.8 %*	21,936	*92.7 %*	962	*4.1 %*	1,266	*5.3 %*	205	*0.9 %*	1,024	*4.3 %*	145	*0.6 %*	263	*1.1 %*	384	*1.6 %*	895	*3.8 %*	1,655	*7.0 %*	1,237	*5.2 %*
2012 House	),076	21,583	18,771	*87.0 %*	20,095	*93.1 %*	182	*0.8 %*	359	*1.7 %*	105	*0.5 %*	623	*2.9 %*	141	*0.7 %*	268	*1.2 %*	1,014	*4.7 %*	1,690	*7.8 %*	1,370	*6.3 %*	2,174	*10.1 %*
Freestate_3 for KLRD TR	76	23,181	20,944	*90.3 %*	22,196	*95.8 %*	118	*0.5 %*	272	*1.2 %*	107	*0.5 %*	653	*2.8 %*	111	*0.5 %*	233	*1.0 %*	610	*2.6 %*	1,190	*5.1 %*	1,291	*5.6 %*	1,478	*6.4 %*
2012 House	),077	22,552	20,101	*89.1 %*	21,763	*96.5 %*	110	*0.5 %*	315	*1.4 %*	194	*0.9 %*	1,114	*4.9 %*	185	*0.8 %*	320	*1.4 %*	279	*1.2 %*	775	*3.4 %*	1,683	*7.5 %*	1,026	*4.5 %*
Freestate_3 for KLRD TR	77	24,094	21,205	*88.0 %*	23,012	*95.5 %*	167	*0.7 %*	412	*1.7 %*	201	*0.8 %*	1,152	*4.8 %*	361	*1.5 %*	548	*2.3 %*	319	*1.3 %*	877	*3.6 %*	1,841	*7.6 %*	1,151	*4.8 %*
2012 House	),078	22,992	18,072	*78.6 %*	20,046	*87.2 %*	1,151	*5.0 %*	1,531	*6.7 %*	78	*0.3 %*	646	*2.8 %*	1,070	*4.7 %*	1,416	*6.2 %*	571	*2.5 %*	1,543	*6.7 %*	2,050	*8.9 %*	1,774	*7.7 %*
Freestate_3 for KLRD TR	78	23,056	18,466	*80.1 %*	20,393	*88.4 %*	1,063	*4.6 %*	1,443	*6.3 %*	87	*0.4 %*	610	*2.6 %*	857	*3.7 %*	1,181	*5.1 %*	580	*2.5 %*	1,557	*6.8 %*	2,003	*8.7 %*	1,790	*7.8 %*

***The Hispanic column includes persons of Hispanic Origin of all races.**
**** The Census Bureau tabulated and reported 2 race categories that are combined in this report: "Asian" and "Native Hawaiian & Other Pacific Islander".**
Source: U.S. Bureau of the Census Census 2020

Plan Comparison
Racial Composition and Hispanic Population

	District	Total Population	White		AP White		Black		AP Black		American Indian		AP American Indian		Asian Hawaiian Other Pacific Islander**		AP Asian Hawaiian Other Pacific Islander**		Other		AP Other		2 or more races		Hispanic*	
			Hispanic and Non-Hispanic																							
2012 House	),079	21,508	18,162	84.4 %	19,698	91.6 %	529	2.5 %	813	3.8 %	309	1.4 %	1,091	5.1 %	520	2.4 %	668	3.1 %	410	1.9 %	907	4.2 %	1,578	7.3 %	1,356	6.3 %
Freestate_3 for KLRD TR	79	23,235	19,737	84.9 %	21,379	92.0 %	541	2.3 %	836	3.6 %	321	1.4 %	1,165	5.0 %	525	2.3 %	676	2.9 %	426	1.8 %	954	4.1 %	1,685	7.3 %	1,432	6.2 %
2012 House	),080	21,535	16,696	77.5 %	19,022	88.3 %	484	2.2 %	853	4.0 %	545	2.5 %	1,459	6.8 %	183	0.8 %	324	1.5 %	1,237	5.7 %	2,363	!1.0 %	2,390	!1.1 %	3,253	15.1 %
Freestate_3 for KLRD TR	80	23,649	18,458	78.0 %	20,997	88.8 %	530	2.2 %	942	4.0 %	558	2.4 %	1,604	6.8 %	207	0.9 %	363	1.5 %	1,289	5.5 %	2,457	!0.4 %	2,607	!1.0 %	3,508	14.8 %
2012 House	),081	24,099	16,003	66.4 %	18,555	77.0 %	1,649	6.8 %	2,266	9.4 %	285	1.2 %	961	4.0 %	1,812	7.5 %	2,306	9.6 %	1,616	6.7 %	2,913	!2.1 %	2,734	!1.3 %	3,956	16.4 %
Freestate_3 for KLRD TR	81	23,040	15,471	67.1 %	17,862	77.5 %	1,689	7.3 %	2,243	9.7 %	281	1.2 %	952	4.1 %	1,323	5.7 %	1,756	7.6 %	1,714	7.4 %	2,954	!2.8 %	2,562	!1.1 %	3,923	17.0 %
2012 House	),082	23,239	20,076	86.4 %	22,112	95.2 %	305	1.3 %	662	2.8 %	211	0.9 %	1,114	4.8 %	267	1.1 %	603	2.6 %	280	1.2 %	1,011	4.4 %	2,100	9.0 %	1,469	6.3 %
Freestate_3 for KLRD TR	82	23,223	20,067	86.4 %	22,094	95.1 %	303	1.3 %	656	2.8 %	213	0.9 %	1,111	4.8 %	267	1.1 %	604	2.6 %	282	1.2 %	1,013	4.4 %	2,091	9.0 %	1,456	6.3 %
2012 House	),083	22,687	12,067	53.2 %	14,627	64.5 %	4,599	20.3 %	5,531	24.4 %	289	1.3 %	1,016	4.5 %	891	3.9 %	1,175	5.2 %	2,058	9.1 %	3,390	!4.9 %	2,783	!2.3 %	4,454	19.6 %
Freestate_3 for KLRD TR	83	24,120	12,848	53.3 %	15,634	64.8 %	4,673	19.4 %	5,656	23.4 %	285	1.2 %	1,052	4.4 %	1,069	4.4 %	1,386	5.7 %	2,221	9.2 %	3,691	!5.3 %	3,024	!2.5 %	4,906	20.3 %
2012 House	),084	22,134	9,073	41.0 %	11,563	52.2 %	7,279	32.9 %	8,301	37.5 %	319	1.4 %	1,101	5.0 %	616	2.8 %	891	4.0 %	1,962	8.9 %	3,384	!5.3 %	2,885	!3.0 %	4,626	20.9 %
Freestate_3 for KLRD TR	84	23,539	9,738	41.4 %	12,400	52.7 %	7,622	32.4 %	8,705	37.0 %	356	1.5 %	1,199	5.1 %	645	2.7 %	938	4.0 %	2,107	9.0 %	3,623	!5.4 %	3,071	!3.0 %	4,952	21.0 %
2012 House	),085	27,175	19,696	72.5 %	21,771	80.1 %	2,525	9.3 %	3,076	11.3 %	184	0.7 %	866	3.2 %	1,963	7.2 %	2,424	8.9 %	543	2.0 %	1,457	5.4 %	2,264	8.3 %	1,821	6.7 %
Freestate_3 for KLRD TR	85	23,565	16,659	70.7 %	18,460	78.3 %	2,426	10.3 %	2,958	12.6 %	172	0.7 %	717	3.0 %	1,845	7.8 %	2,260	9.6 %	486	2.1 %	1,289	5.5 %	1,977	8.4 %	1,657	7.0 %
2012 House	),086	22,537	12,631	56.0 %	15,759	69.9 %	2,523	11.2 %	3,323	14.7 %	388	1.7 %	1,238	5.5 %	959	4.3 %	1,210	5.4 %	2,708	!2.0 %	4,585	?0.3 %	3,328	!4.8 %	6,086	27.0 %
Freestate_3 for KLRD TR	86	24,159	13,313	55.1 %	16,670	69.0 %	2,866	11.9 %	3,742	15.5 %	433	1.8 %	1,323	5.5 %	1,104	4.6 %	1,391	5.8 %	2,866	!1.9 %	4,874	?0.2 %	3,577	!4.8 %	6,434	26.6 %
2012 House	),087	23,594	16,040	68.0 %	17,986	76.2 %	2,455	10.4 %	3,019	12.8 %	165	0.7 %	764	3.2 %	2,136	9.1 %	2,522	!0.7 %	693	2.9 %	1,549	6.6 %	2,105	8.9 %	2,238	9.5 %
Freestate_3 for KLRD TR	87	23,768	16,397	69.0 %	18,350	77.2 %	2,264	9.5 %	2,812	11.8 %	156	0.7 %	771	3.2 %	2,158	9.1 %	2,528	!0.6 %	683	2.9 %	1,557	6.6 %	2,110	8.9 %	2,177	9.2 %
2012 House	),088	23,894	11,690	48.9 %	14,271	59.7 %	4,228	17.7 %	5,234	21.9 %	255	1.1 %	954	4.0 %	3,479	!4.6 %	3,933	!6.5 %	1,377	5.8 %	2,578	!0.8 %	2,865	!2.0 %	3,804	15.9 %
Freestate_3 for KLRD TR	88	23,527	12,273	52.2 %	14,600	62.1 %	3,682	15.7 %	4,604	19.6 %	188	0.8 %	811	3.4 %	3,820	!6.2 %	4,288	!8.2 %	978	4.2 %	1,985	8.4 %	2,586	!1.0 %	2,893	12.3 %
2012 House	),089	24,462	11,524	47.1 %	13,447	55.0 %	7,574	31.0 %	8,449	34.5 %	232	0.9 %	901	3.7 %	1,834	7.5 %	2,145	8.8 %	1,068	4.4 %	1,947	8.0 %	2,230	9.1 %	2,529	10.3 %
Freestate_3 for KLRD TR	89	24,153	11,290	46.7 %	13,154	54.5 %	7,585	31.4 %	8,451	35.0 %	217	0.9 %	867	3.6 %	1,807	7.5 %	2,143	8.9 %	1,081	4.5 %	1,909	7.9 %	2,173	9.0 %	2,523	10.4 %
2012 House	),090	25,765	22,251	86.4 %	24,160	93.8 %	385	1.5 %	719	2.8 %	243	0.9 %	1,024	4.0 %	337	1.3 %	604	2.3 %	581	2.3 %	1,353	5.3 %	1,968	7.6 %	2,006	7.8 %
Freestate_3 for KLRD TR	90	23,741	20,370	85.8 %	22,185	93.4 %	405	1.7 %	718	3.0 %	217	0.9 %	928	3.9 %	375	1.6 %	645	2.7 %	506	2.1 %	1,236	5.2 %	1,868	7.9 %	1,846	7.8 %
2012 House	),091	25,703	20,288	78.9 %	22,719	88.4 %	662	2.6 %	1,052	4.1 %	281	1.1 %	1,088	4.2 %	637	2.5 %	936	3.6 %	1,317	5.1 %	2,555	9.9 %	2,518	9.8 %	3,502	13.6 %
Freestate_3 for KLRD TR	91	24,248	19,177	79.1 %	21,408	88.3 %	849	3.5 %	1,242	5.1 %	281	1.2 %	1,055	4.4 %	670	2.8 %	964	4.0 %	954	3.9 %	2,025	8.4 %	2,317	9.6 %	2,680	11.1 %

***The Hispanic column includes persons of Hispanic Origin of all races.**
**** The Census Bureau tabulated and reported 2 race categories that are combined in this report: "Asian" and "Native Hawaiian & Other Pacific Islander".**
Source: U.S. Bureau of the Census Census 2020

Plan Comparison
Racial Composition and Hispanic Population

	District	Total Population	White		AP White		Black		AP Black		American Indian		AP American Indian		Asian Hawaiian Other Pacific Islander**		AP Asian Hawaiian Other Pacific Islander**		Other		AP Other		2 or more races		Hispanic*	
			Hispanic and Non-Hispanic																							
2012 House	),092	21,772	14,393	66.1 %	17,518	80.5 %	953	4.4 %	1,405	6.5 %	362	1.7 %	1,108	5.1 %	307	1.4 %	516	2.4 %	2,493	!1.5 %	4,640	?1.3 %	3,264	!5.0 %	6,301	28.9 %
Freestate_3 for KLRD TR	92	23,647	15,723	66.5 %	19,073	80.7 %	1,074	4.5 %	1,561	6.6 %	391	1.7 %	1,196	5.1 %	339	1.4 %	571	2.4 %	2,619	!1.1 %	4,906	?0.7 %	3,501	!4.8 %	6,670	28.2 %
2012 House	),093	23,769	20,815	87.6 %	22,714	95.6 %	140	0.6 %	428	1.8 %	258	1.1 %	1,129	4.7 %	223	0.9 %	480	2.0 %	372	1.6 %	1,079	4.5 %	1,961	8.3 %	1,379	5.8 %
Freestate_3 for KLRD TR	93	22,688	19,938	87.9 %	21,701	95.6 %	146	0.6 %	403	1.8 %	219	1.0 %	1,033	4.6 %	223	1.0 %	474	2.1 %	343	1.5 %	993	4.4 %	1,819	8.0 %	1,290	5.7 %
2012 House	),094	23,270	19,523	83.9 %	21,547	92.6 %	416	1.8 %	752	3.2 %	179	0.8 %	861	3.7 %	505	2.2 %	792	3.4 %	565	2.4 %	1,505	6.5 %	2,082	8.9 %	2,190	9.4 %
Freestate_3 for KLRD TR	94	23,075	19,383	84.0 %	21,375	92.6 %	413	1.8 %	745	3.2 %	178	0.8 %	851	3.7 %	497	2.2 %	774	3.4 %	557	2.4 %	1,477	6.4 %	2,047	8.9 %	2,159	9.4 %
2012 House	),095	22,985	15,027	65.4 %	18,123	78.8 %	1,563	6.8 %	2,222	9.7 %	539	2.3 %	1,439	6.3 %	399	1.7 %	648	2.8 %	2,189	9.5 %	4,018	!7.5 %	3,268	!4.2 %	5,330	23.2 %
Freestate_3 for KLRD TR	95	23,956	15,462	64.5 %	18,751	78.3 %	1,703	7.1 %	2,415	10.1 %	573	2.4 %	1,535	6.4 %	462	1.9 %	716	3.0 %	2,290	9.6 %	4,229	!7.7 %	3,466	!4.5 %	5,707	23.8 %
2012 House	),096	23,082	14,577	63.2 %	17,672	76.6 %	1,999	8.7 %	2,861	12.4 %	486	2.1 %	1,584	6.9 %	911	3.9 %	1,140	4.9 %	1,852	8.0 %	3,326	!4.4 %	3,257	!4.1 %	4,606	20.0 %
Freestate_3 for KLRD TR	96	22,823	14,446	63.3 %	17,521	76.8 %	1,976	8.7 %	2,834	12.4 %	474	2.1 %	1,568	6.9 %	840	3.7 %	1,058	4.6 %	1,851	8.1 %	3,315	!4.5 %	3,236	!4.2 %	4,552	19.9 %
2012 House	),097	24,119	16,804	69.7 %	19,497	80.8 %	1,291	5.4 %	1,960	8.1 %	335	1.4 %	1,208	5.0 %	1,352	5.6 %	1,673	6.9 %	1,486	6.2 %	2,845	!1.8 %	2,851	!1.8 %	4,022	16.7 %
Freestate_3 for KLRD TR	97	23,588	16,596	70.4 %	19,142	81.2 %	1,168	5.0 %	1,789	7.6 %	312	1.3 %	1,136	4.8 %	1,429	6.1 %	1,749	7.4 %	1,388	5.9 %	2,660	!1.3 %	2,695	!1.4 %	3,774	16.0 %
2012 House	),098	22,712	15,750	69.3 %	18,478	81.4 %	1,216	5.4 %	1,793	7.9 %	385	1.7 %	1,321	5.8 %	922	4.1 %	1,226	5.4 %	1,589	7.0 %	2,922	!2.9 %	2,850	!2.5 %	3,969	17.5 %
Freestate_3 for KLRD TR	98	23,362	16,579	71.0 %	19,336	82.8 %	1,002	4.3 %	1,590	6.8 %	418	1.8 %	1,386	5.9 %	1,064	4.6 %	1,381	5.9 %	1,423	6.1 %	2,721	!1.6 %	2,876	!2.3 %	3,779	16.2 %
2012 House	),099	28,459	22,331	78.5 %	24,661	86.7 %	975	3.4 %	1,411	5.0 %	156	0.5 %	906	3.2 %	2,150	7.6 %	2,647	9.3 %	407	1.4 %	1,424	5.0 %	2,440	8.6 %	1,743	6.1 %
Freestate_3 for KLRD TR	99	23,491	18,665	79.5 %	20,595	87.7 %	805	3.4 %	1,157	4.9 %	129	0.5 %	771	3.3 %	1,553	6.6 %	1,944	8.3 %	322	1.4 %	1,168	5.0 %	2,017	8.6 %	1,455	6.2 %
2012 House	),100	23,925	19,504	81.5 %	21,640	90.4 %	646	2.7 %	1,107	4.6 %	195	0.8 %	889	3.7 %	694	2.9 %	947	4.0 %	690	2.9 %	1,686	7.0 %	2,196	9.2 %	2,362	9.9 %
Freestate_3 for KLRD TR	100	23,853	19,337	81.1 %	21,502	90.1 %	633	2.7 %	1,100	4.6 %	211	0.9 %	937	3.9 %	699	2.9 %	943	4.0 %	742	3.1 %	1,762	7.4 %	2,231	9.4 %	2,498	10.5 %
2012 House	),101	24,412	21,845	89.5 %	23,443	96.0 %	216	0.9 %	460	1.9 %	130	0.5 %	728	3.0 %	296	1.2 %	484	2.0 %	285	1.2 %	1,034	4.2 %	1,640	6.7 %	1,336	5.5 %
Freestate_3 for KLRD TR	101	22,942	20,437	89.1 %	22,027	96.0 %	190	0.8 %	440	1.9 %	133	0.6 %	719	3.1 %	269	1.2 %	469	2.0 %	276	1.2 %	1,025	4.5 %	1,637	7.1 %	1,305	5.7 %
2012 House	),102	20,762	16,365	78.8 %	18,221	87.8 %	1,121	5.4 %	1,616	7.8 %	256	1.2 %	845	4.1 %	117	0.6 %	253	1.2 %	985	4.7 %	1,839	8.9 %	1,918	9.2 %	3,258	15.7 %
Freestate_3 for KLRD TR	102	23,588	18,402	78.0 %	20,547	87.1 %	1,370	5.8 %	1,944	8.2 %	281	1.2 %	959	4.1 %	144	0.6 %	300	1.3 %	1,175	5.0 %	2,167	9.2 %	2,216	9.4 %	3,832	16.2 %
2012 House	),103	22,633	10,813	47.8 %	14,127	62.4 %	2,205	9.7 %	2,650	11.7 %	524	2.3 %	1,112	4.9 %	475	2.1 %	652	2.9 %	5,118	?2.6 %	7,766	?4.3 %	3,498	!5.5 %	10,644	47.0 %
Freestate_3 for KLRD TR	103	23,991	11,574	48.2 %	15,080	62.9 %	2,229	9.3 %	2,685	11.2 %	543	2.3 %	1,164	4.9 %	491	2.0 %	676	2.8 %	5,459	?2.8 %	8,258	?4.4 %	3,695	!5.4 %	11,395	47.5 %
2012 House	),104	22,814	19,916	87.3 %	21,454	94.0 %	542	2.4 %	888	3.9 %	158	0.7 %	667	2.9 %	209	0.9 %	336	1.5 %	411	1.8 %	1,102	4.8 %	1,578	6.9 %	1,746	7.7 %
Freestate_3 for KLRD TR	104	23,650	21,035	88.9 %	22,516	95.2 %	363	1.5 %	673	2.8 %	148	0.6 %	649	2.7 %	191	0.8 %	311	1.3 %	392	1.7 %	1,068	4.5 %	1,521	6.4 %	1,571	6.6 %

***The Hispanic column includes persons of Hispanic Origin of all races.**
**** The Census Bureau tabulated and reported 2 race categories that are combined in this report: "Asian" and "Native Hawaiian & Other Pacific Islander".**
Source: U.S. Bureau of the Census Census 2020

Plan Comparison
Racial Composition and Hispanic Population

	District	Total Population	White		AP White		Black		AP Black		American Indian		AP American Indian		Asian Hawaiian Other Pacific Islander**		AP Asian Hawaiian Other Pacific Islander**		Other		AP Other		2 or more races		Hispanic*	
			Hispanic and Non-Hispanic																							
2012 House	),105	23,307	17,168	73.7 %	19,702	84.5 %	1,172	5.0 %	1,783	7.7 %	346	1.5 %	1,085	4.7 %	665	2.9 %	932	4.0 %	1,298	5.6 %	2,619	!1.2 %	2,658	!1.4 %	3,722	16.0 %
Freestate_3 for KLRD TR	105	23,307	17,168	73.7 %	19,702	84.5 %	1,172	5.0 %	1,783	7.7 %	346	1.5 %	1,085	4.7 %	665	2.9 %	932	4.0 %	1,298	5.6 %	2,619	!1.2 %	2,658	!1.4 %	3,722	16.0 %
2012 House	),106	21,349	20,117	94.2 %	20,933	98.1 %	72	0.3 %	219	1.0 %	44	0.2 %	364	1.7 %	76	0.4 %	182	0.9 %	187	0.9 %	568	2.7 %	853	4.0 %	617	2.9 %
Freestate_3 for KLRD TR	106	23,174	21,827	94.2 %	22,727	98.1 %	75	0.3 %	237	1.0 %	53	0.2 %	406	1.8 %	84	0.4 %	210	0.9 %	197	0.9 %	615	2.7 %	938	4.0 %	655	2.8 %
2012 House	),107	21,334	19,898	93.3 %	20,816	97.6 %	173	0.8 %	360	1.7 %	84	0.4 %	447	2.1 %	74	0.3 %	177	0.8 %	150	0.7 %	574	2.7 %	955	4.5 %	637	3.0 %
Freestate_3 for KLRD TR	107	24,096	21,507	89.3 %	22,982	95.4 %	397	1.6 %	738	3.1 %	138	0.6 %	638	2.6 %	134	0.6 %	282	1.2 %	394	1.6 %	1,094	4.5 %	1,526	6.3 %	1,361	5.6 %
2012 House	),030	23,775	18,122	76.2 %	20,093	84.5 %	1,698	7.1 %	2,161	9.1 %	89	0.4 %	516	2.2 %	1,067	4.5 %	1,409	5.9 %	723	3.0 %	1,779	7.5 %	2,076	8.7 %	2,186	9.2 %
Freestate_3 for KLRD TR	108	23,980	16,301	68.0 %	19,187	80.0 %	2,111	8.8 %	2,670	11.1 %	156	0.7 %	649	2.7 %	1,032	4.3 %	1,413	5.9 %	1,368	5.7 %	3,216	!3.4 %	3,012	!2.6 %	3,836	16.0 %
2012 House	),109	20,750	19,391	93.5 %	20,252	97.6 %	91	0.4 %	271	1.3 %	89	0.4 %	459	2.2 %	84	0.4 %	202	1.0 %	201	1.0 %	554	2.7 %	894	4.3 %	617	3.0 %
Freestate_3 for KLRD TR	109	23,076	21,227	92.0 %	22,219	96.3 %	340	1.5 %	541	2.3 %	135	0.6 %	573	2.5 %	98	0.4 %	237	1.0 %	241	1.0 %	623	2.7 %	1,035	4.5 %	864	3.7 %
2012 House	),110	20,794	19,230	92.5 %	20,131	96.8 %	292	1.4 %	493	2.4 %	106	0.5 %	506	2.4 %	101	0.5 %	250	1.2 %	121	0.6 %	462	2.2 %	944	4.5 %	720	3.5 %
Freestate_3 for KLRD TR	110	23,128	21,466	92.8 %	22,444	97.0 %	273	1.2 %	480	2.1 %	109	0.5 %	533	2.3 %	102	0.4 %	254	1.1 %	149	0.6 %	542	2.3 %	1,029	4.4 %	850	3.7 %
2012 House	),111	24,981	21,893	87.6 %	23,216	92.9 %	335	1.3 %	617	2.5 %	81	0.3 %	459	1.8 %	249	1.0 %	595	2.4 %	967	3.9 %	1,618	6.5 %	1,456	5.8 %	1,906	7.6 %
Freestate_3 for KLRD TR	111	24,121	21,084	87.4 %	22,380	92.8 %	332	1.4 %	614	2.5 %	76	0.3 %	449	1.9 %	248	1.0 %	592	2.5 %	952	3.9 %	1,582	6.6 %	1,429	5.9 %	1,867	7.7 %
2012 House	),112	20,615	16,590	80.5 %	18,242	88.5 %	303	1.5 %	533	2.6 %	138	0.7 %	655	3.2 %	72	0.3 %	130	0.6 %	1,796	8.7 %	2,817	!3.7 %	1,716	8.3 %	3,924	19.0 %
Freestate_3 for KLRD TR	112	22,823	18,671	81.8 %	20,415	89.4 %	306	1.3 %	543	2.4 %	140	0.6 %	686	3.0 %	77	0.3 %	140	0.6 %	1,817	8.0 %	2,900	!2.7 %	1,812	7.9 %	3,998	17.5 %
2012 House	),113	21,240	18,275	86.0 %	19,906	93.7 %	178	0.8 %	344	1.6 %	151	0.7 %	707	3.3 %	85	0.4 %	185	0.9 %	885	4.2 %	1,862	8.8 %	1,666	7.8 %	2,455	11.6 %
Freestate_3 for KLRD TR	113	23,289	20,090	86.3 %	21,832	93.7 %	261	1.1 %	444	1.9 %	164	0.7 %	779	3.3 %	85	0.4 %	195	0.8 %	920	4.0 %	1,897	8.1 %	1,769	7.6 %	2,542	10.9 %
2012 House	),114	21,688	19,421	89.5 %	20,626	95.1 %	290	1.3 %	485	2.2 %	122	0.6 %	702	3.2 %	103	0.5 %	199	0.9 %	509	2.3 %	978	4.5 %	1,243	5.7 %	1,331	6.1 %
Freestate_3 for KLRD TR	114	23,053	21,158	91.8 %	22,258	96.6 %	168	0.7 %	338	1.5 %	117	0.5 %	671	2.9 %	117	0.5 %	213	0.9 %	354	1.5 %	774	3.4 %	1,139	4.9 %	999	4.3 %
2012 House	),039	26,744	22,393	83.7 %	24,446	91.4 %	1,001	3.7 %	1,348	5.0 %	114	0.4 %	635	2.4 %	808	3.0 %	1,262	4.7 %	320	1.2 %	1,297	4.8 %	2,108	7.9 %	1,494	5.6 %
Freestate_3 for KLRD TR	115	23,132	19,519	84.4 %	21,318	92.2 %	410	1.8 %	658	2.8 %	148	0.6 %	742	3.2 %	606	2.6 %	849	3.7 %	598	2.6 %	1,507	6.5 %	1,851	8.0 %	1,825	7.9 %
2012 House	),116	20,347	18,241	89.6 %	19,473	95.7 %	108	0.5 %	317	1.6 %	227	1.1 %	902	4.4 %	82	0.4 %	195	1.0 %	425	2.1 %	782	3.8 %	1,264	6.2 %	1,134	5.6 %
Freestate_3 for KLRD TR	116	23,164	20,697	89.3 %	22,047	95.2 %	132	0.6 %	373	1.6 %	218	0.9 %	875	3.8 %	110	0.5 %	255	1.1 %	589	2.5 %	1,132	4.9 %	1,418	6.1 %	1,397	6.0 %
2012 House	),117	20,609	18,058	87.6 %	19,367	94.0 %	352	1.7 %	572	2.8 %	122	0.6 %	538	2.6 %	86	0.4 %	233	1.1 %	615	3.0 %	1,404	6.8 %	1,376	6.7 %	1,948	9.5 %
Freestate_3 for KLRD TR	117	24,187	18,821	77.8 %	21,253	87.9 %	380	1.6 %	582	2.4 %	239	1.0 %	690	2.9 %	145	0.6 %	283	1.2 %	2,074	8.6 %	4,029	!6.7 %	2,528	!0.5 %	5,512	22.8 %

***The Hispanic column includes persons of Hispanic Origin of all races.**
**** The Census Bureau tabulated and reported 2 race categories that are combined in this report: "Asian" and "Native Hawaiian & Other Pacific Islander".**
Source: U.S. Bureau of the Census Census 2020

Plan Comparison
Racial Composition and Hispanic Population

	District	Total Population	White		AP White		Black		AP Black		American Indian		AP American Indian		Asian Hawaiian Other Pacific Islander**		AP Asian Hawaiian Other Pacific Islander**		Other		AP Other		2 or more races		Hispanic*	
			Hispanic and Non-Hispanic																							
2012 House	),118	21,583	18,823	87.2 %	20,390	94.5 %	66	0.3 %	236	1.1 %	105	0.5 %	562	2.6 %	99	0.5 %	294	1.4 %	859	4.0 %	1,882	8.7 %	1,631	7.6 %	2,436	11.3 %
Freestate_3 for KLRD TR	118	23,311	20,343	87.3 %	21,990	94.3 %	94	0.4 %	296	1.3 %	121	0.5 %	612	2.6 %	108	0.5 %	341	1.5 %	920	3.9 %	1,994	8.6 %	1,725	7.4 %	2,554	11.0 %
2012 House	),119	23,074	10,692	46.3 %	14,992	65.0 %	872	3.8 %	1,093	4.7 %	554	2.4 %	1,050	4.6 %	306	1.3 %	437	1.9 %	6,077	26.3 %	10,198	44.2 %	4,573	19.8 %	14,170	61.4 %
Freestate_3 for KLRD TR	119	23,670	10,038	42.4 %	14,710	62.1 %	877	3.7 %	1,118	4.7 %	600	2.5 %	1,120	4.7 %	337	1.4 %	468	2.0 %	6,866	29.0 %	11,346	47.9 %	4,952	20.9 %	15,700	66.3 %
2012 House	),120	22,272	19,737	88.6 %	21,046	94.5 %	246	1.1 %	436	2.0 %	89	0.4 %	515	2.3 %	94	0.4 %	257	1.2 %	715	3.2 %	1,521	6.8 %	1,391	6.2 %	1,836	8.2 %
Freestate_3 for KLRD TR	120	23,310	20,665	88.7 %	22,039	94.5 %	249	1.1 %	439	1.9 %	91	0.4 %	536	2.3 %	105	0.5 %	271	1.2 %	743	3.2 %	1,596	6.8 %	1,457	6.3 %	1,958	8.4 %
2012 House	),121	31,577	24,700	78.2 %	27,381	86.7 %	1,322	4.2 %	1,790	5.7 %	159	0.5 %	795	2.5 %	1,047	3.3 %	1,416	4.5 %	1,576	5.0 %	3,082	9.8 %	2,773	8.8 %	3,620	11.5 %
Freestate_3 for KLRD TR	121	23,004	17,395	75.6 %	19,463	84.6 %	1,495	6.5 %	1,931	8.4 %	126	0.5 %	608	2.6 %	771	3.4 %	1,051	4.6 %	1,082	4.7 %	2,176	9.5 %	2,135	9.3 %	2,596	11.3 %
2012 House	),122	22,738	14,107	62.0 %	18,234	80.2 %	296	1.3 %	500	2.2 %	231	1.0 %	662	2.9 %	223	1.0 %	375	1.6 %	3,655	16.1 %	7,319	32.2 %	4,226	18.6 %	9,920	43.6 %
Freestate_3 for KLRD TR	122	24,057	15,116	62.8 %	19,478	81.0 %	222	0.9 %	396	1.6 %	213	0.9 %	669	2.8 %	428	1.8 %	547	2.3 %	3,643	15.1 %	7,523	31.3 %	4,435	18.4 %	10,066	41.8 %
2012 House	),123	23,832	11,282	47.3 %	16,759	70.3 %	1,301	5.5 %	1,513	6.3 %	208	0.9 %	618	2.6 %	1,379	5.8 %	1,512	6.3 %	4,054	17.0 %	9,171	38.5 %	5,608	23.5 %	12,730	53.4 %
Freestate_3 for KLRD TR	123	24,049	12,236	50.9 %	17,485	72.7 %	1,380	5.7 %	1,605	6.7 %	204	0.8 %	621	2.6 %	1,177	4.9 %	1,319	5.5 %	3,668	15.3 %	8,530	35.5 %	5,384	22.4 %	12,052	50.1 %
2012 House	),124	20,427	13,257	64.9 %	16,126	78.9 %	78	0.4 %	247	1.2 %	292	1.4 %	740	3.6 %	86	0.4 %	230	1.1 %	3,764	18.4 %	6,168	30.2 %	2,950	14.4 %	8,362	40.9 %
Freestate_3 for KLRD TR	124	23,685	15,479	65.4 %	18,697	78.9 %	90	0.4 %	279	1.2 %	324	1.4 %	808	3.4 %	91	0.4 %	256	1.1 %	4,385	18.5 %	7,109	30.0 %	3,316	14.0 %	9,585	40.5 %
2012 House	),125	21,729	8,819	40.6 %	13,902	64.0 %	670	3.1 %	867	4.0 %	524	2.4 %	890	4.1 %	541	2.5 %	690	3.2 %	5,971	27.5 %	10,700	49.2 %	5,204	23.9 %	14,365	66.1 %
Freestate_3 for KLRD TR	125	23,208	9,864	42.5 %	15,153	65.3 %	673	2.9 %	879	3.8 %	527	2.3 %	915	3.9 %	541	2.3 %	696	3.0 %	6,187	26.7 %	11,104	47.8 %	5,416	23.3 %	14,888	64.2 %

***The Hispanic column includes persons of Hispanic Origin of all races.**
**** The Census Bureau tabulated and reported 2 race categories that are combined in this report: "Asian" and "Native Hawaiian & Other Pacific Islander".**
Source: U.S. Bureau of the Census Census 2020

PlanType: House
UserName: DGrider

Plan Comparison
Racial Composition and Hispanic Population (Voting Age Population)

	District	Total 18+ Population	Hispanic and Non-Hispanic 18+ Population: White		AP White		Black		AP Black		American Indian		AP American Indian		Asian Hawaiian Other Pacific Islander**		AP Asian Hawaiian Other Pacific Islander**		Other		AP Other		2 or more races		Hispanic 18+*	
2012 House	),001	15,691	13,650	*87.0 %*	14,835	*94.5 %*	73	*0.5 %*	148	*0.9 %*	595	*3.8 %*	1,467	*9.3 %*	66	*0.4 %*	115	*0.7 %*	112	*0.7 %*	356	*2.3 %*	1,195	*7.6 %*	300	*1.9 %*
Freestate_3 for KLRD TR	1	18,141	15,804	*87.1 %*	17,156	*94.6 %*	100	*0.6 %*	182	*1.0 %*	666	*3.7 %*	1,674	*9.2 %*	71	*0.4 %*	136	*0.7 %*	131	*0.7 %*	402	*2.2 %*	1,369	*7.5 %*	349	*1.9 %*
2012 House	),002	16,696	15,409	*92.3 %*	16,226	*97.2 %*	90	*0.5 %*	168	*1.0 %*	135	*0.8 %*	639	*3.8 %*	112	*0.7 %*	150	*0.9 %*	125	*0.7 %*	379	*2.3 %*	825	*4.9 %*	348	*2.1 %*
Freestate_3 for KLRD TR	2	17,527	16,105	*91.9 %*	16,982	*96.9 %*	114	*0.7 %*	204	*1.2 %*	143	*0.8 %*	665	*3.8 %*	119	*0.7 %*	153	*0.9 %*	160	*0.9 %*	450	*2.6 %*	886	*5.1 %*	455	*2.6 %*
2012 House	),003	18,864	15,451	*81.9 %*	16,843	*89.3 %*	615	*3.3 %*	881	*4.7 %*	192	*1.0 %*	873	*4.6 %*	421	*2.2 %*	539	*2.9 %*	737	*3.9 %*	1,265	*6.7 %*	1,448	*7.7 %*	1,390	*7.4 %*
Freestate_3 for KLRD TR	3	18,783	15,379	*81.9 %*	16,763	*89.2 %*	614	*3.3 %*	880	*4.7 %*	192	*1.0 %*	867	*4.6 %*	421	*2.2 %*	539	*2.9 %*	737	*3.9 %*	1,263	*6.7 %*	1,440	*7.7 %*	1,390	*7.4 %*
2012 House	),004	16,613	15,049	*90.6 %*	15,872	*95.5 %*	398	*2.4 %*	493	*3.0 %*	110	*0.7 %*	595	*3.6 %*	94	*0.6 %*	156	*0.9 %*	114	*0.7 %*	382	*2.3 %*	848	*5.1 %*	311	*1.9 %*
Freestate_3 for KLRD TR	4	17,420	15,792	*90.7 %*	16,659	*95.6 %*	396	*2.3 %*	493	*2.8 %*	118	*0.7 %*	639	*3.7 %*	102	*0.6 %*	167	*1.0 %*	117	*0.7 %*	395	*2.3 %*	895	*5.1 %*	331	*1.9 %*
2012 House	),005	16,718	15,501	*92.7 %*	16,230	*97.1 %*	172	*1.0 %*	257	*1.5 %*	110	*0.7 %*	544	*3.3 %*	78	*0.5 %*	101	*0.6 %*	123	*0.7 %*	359	*2.1 %*	734	*4.4 %*	384	*2.3 %*
Freestate_3 for KLRD TR	5	17,912	16,050	*89.6 %*	17,058	*95.2 %*	232	*1.3 %*	360	*2.0 %*	151	*0.8 %*	668	*3.7 %*	140	*0.8 %*	213	*1.2 %*	316	*1.8 %*	674	*3.8 %*	1,023	*5.7 %*	718	*4.0 %*
2012 House	),006	17,715	16,301	*92.0 %*	17,200	*97.1 %*	165	*0.9 %*	244	*1.4 %*	80	*0.5 %*	553	*3.1 %*	90	*0.5 %*	152	*0.9 %*	163	*0.9 %*	498	*2.8 %*	916	*5.2 %*	439	*2.5 %*
Freestate_3 for KLRD TR	6	17,395	15,949	*91.7 %*	16,831	*96.8 %*	232	*1.3 %*	316	*1.8 %*	69	*0.4 %*	537	*3.1 %*	89	*0.5 %*	144	*0.8 %*	161	*0.9 %*	480	*2.8 %*	895	*5.1 %*	435	*2.5 %*
2012 House	),007	15,886	13,348	*84.0 %*	14,545	*91.6 %*	651	*4.1 %*	838	*5.3 %*	349	*2.2 %*	1,157	*7.3 %*	86	*0.5 %*	139	*0.9 %*	215	*1.4 %*	475	*3.0 %*	1,237	*7.8 %*	634	*4.0 %*
Freestate_3 for KLRD TR	7	17,649	14,964	*84.8 %*	16,248	*92.1 %*	684	*3.9 %*	898	*5.1 %*	293	*1.7 %*	1,091	*6.2 %*	107	*0.6 %*	156	*0.9 %*	274	*1.6 %*	617	*3.5 %*	1,327	*7.5 %*	842	*4.8 %*
2012 House	),008	20,260	16,106	*79.5 %*	17,133	*84.6 %*	612	*3.0 %*	746	*3.7 %*	46	*0.2 %*	347	*1.7 %*	2,236	*l1.0 %*	2,405	*l1.9 %*	194	*1.0 %*	737	*3.6 %*	1,066	*5.3 %*	753	*3.7 %*
Freestate_3 for KLRD TR	8	16,249	12,689	*78.1 %*	13,415	*82.6 %*	402	*2.5 %*	485	*3.0 %*	39	*0.2 %*	247	*1.5 %*	2,219	*l3.7 %*	2,387	*l4.7 %*	141	*0.9 %*	510	*3.1 %*	759	*4.7 %*	515	*3.2 %*
2012 House	),009	16,464	14,744	*89.6 %*	15,604	*94.8 %*	272	*1.7 %*	376	*2.3 %*	189	*1.1 %*	667	*4.1 %*	109	*0.7 %*	165	*1.0 %*	263	*1.6 %*	574	*3.5 %*	887	*5.4 %*	740	*4.5 %*
Freestate_3 for KLRD TR	9	17,880	16,449	*92.0 %*	17,205	*96.2 %*	202	*1.1 %*	283	*1.6 %*	162	*0.9 %*	608	*3.4 %*	100	*0.6 %*	156	*0.9 %*	196	*1.1 %*	450	*2.5 %*	771	*4.3 %*	483	*2.7 %*
2012 House	),010	20,269	15,678	*77.3 %*	17,008	*83.9 %*	910	*4.5 %*	1,180	*5.8 %*	1,072	*5.3 %*	1,625	*8.0 %*	695	*3.4 %*	896	*4.4 %*	522	*2.6 %*	1,045	*5.2 %*	1,392	*6.9 %*	1,260	*6.2 %*
Freestate_3 for KLRD TR	10	18,608	13,239	*71.1 %*	14,684	*78.9 %*	1,122	*6.0 %*	1,467	*7.9 %*	1,219	*6.6 %*	1,768	*9.5 %*	918	*4.9 %*	1,129	*6.1 %*	586	*3.1 %*	1,203	*6.5 %*	1,524	*8.2 %*	1,559	*8.4 %*
2012 House	),011	15,836	12,424	*78.5 %*	13,736	*86.7 %*	1,009	*6.4 %*	1,182	*7.5 %*	435	*2.7 %*	1,337	*8.4 %*	119	*0.8 %*	180	*1.1 %*	477	*3.0 %*	841	*5.3 %*	1,372	*8.7 %*	1,080	*6.8 %*
Freestate_3 for KLRD TR	11	17,770	14,055	*79.1 %*	15,497	*87.2 %*	1,059	*6.0 %*	1,246	*7.0 %*	509	*2.9 %*	1,514	*8.5 %*	131	*0.7 %*	197	*1.1 %*	508	*2.9 %*	899	*5.1 %*	1,508	*8.5 %*	1,154	*6.5 %*
2012 House	),012	15,550	13,477	*86.7 %*	14,548	*93.6 %*	209	*1.3 %*	309	*2.0 %*	456	*2.9 %*	1,203	*7.7 %*	92	*0.6 %*	154	*1.0 %*	213	*1.4 %*	492	*3.2 %*	1,103	*7.1 %*	541	*3.5 %*
Freestate_3 for KLRD TR	12	17,685	15,498	*87.6 %*	16,670	*94.3 %*	182	*1.0 %*	300	*1.7 %*	481	*2.7 %*	1,276	*7.2 %*	97	*0.5 %*	174	*1.0 %*	218	*1.2 %*	535	*3.0 %*	1,209	*6.8 %*	594	*3.4 %*
2012 House	),013	15,966	14,748	*92.4 %*	15,569	*97.5 %*	44	*0.3 %*	109	*0.7 %*	159	*1.0 %*	735	*4.6 %*	61	*0.4 %*	131	*0.8 %*	108	*0.7 %*	337	*2.1 %*	846	*5.3 %*	356	*2.2 %*
Freestate_3 for KLRD TR	13	17,687	15,687	*88.7 %*	16,632	*94.0 %*	88	*0.5 %*	159	*0.9 %*	152	*0.9 %*	735	*4.2 %*	85	*0.5 %*	152	*0.9 %*	700	*4.0 %*	1,057	*6.0 %*	975	*5.5 %*	1,200	*6.8 %*

***The Hispanic column includes persons of Hispanic Origin of all races.**
**** The Census Bureau tabulated and reported 2 race categories that are combined in this report: "Asian" and "Native Hawaiian & Other Pacific Islander".**
Source: U.S. Bureau of the Census Census 2020

Plan Comparison
Racial Composition and Hispanic Population (Voting Age Population)

			Hispanic and Non-Hispanic 18+ Population																						
	District	Total 18+ Population	White		AP White		Black		AP Black		American Indian		AP American Indian		Asian Hawaiian Other Pacific Islander**		AP Asian Hawaiian Other Pacific Islander**		Other		AP Other		2 or more races		Hispanic 18+*	
2012 House	),014	21,566	17,021	*78.9 %*	18,606	*86.3 %*	1,031	*4.8 %*	1,223	*5.7 %*	107	*0.5 %*	476	*2.2 %*	1,138	*5.3 %*	1,331	*6.2 %*	628	*2.9 %*	1,644	*7.6 %*	1,641	*7.6 %*	1,832	*8.5 %*
Freestate_3 for KLRD TR	14	16,484	13,744	*83.4 %*	14,686	*89.1 %*	666	*4.0 %*	766	*4.6 %*	76	*0.5 %*	321	*1.9 %*	823	*5.0 %*	950	*5.8 %*	205	*1.2 %*	757	*4.6 %*	970	*5.9 %*	799	*4.8 %*
2012 House	),015	17,904	12,640	*70.6 %*	14,284	*79.8 %*	1,429	*8.0 %*	1,594	*8.9 %*	120	*0.7 %*	444	*2.5 %*	592	*3.3 %*	739	*4.1 %*	1,409	*7.9 %*	2,593	*!4.5 %*	1,714	*9.6 %*	2,992	*16.7 %*
Freestate_3 for KLRD TR	15	17,406	11,746	*67.5 %*	13,635	*78.3 %*	1,152	*6.6 %*	1,353	*7.8 %*	139	*0.8 %*	553	*3.2 %*	341	*2.0 %*	471	*2.7 %*	2,034	*!1.7 %*	3,445	*!9.8 %*	1,994	*!1.5 %*	3,974	*22.8 %*
2012 House	),016	18,850	15,102	*80.1 %*	16,296	*86.5 %*	925	*4.9 %*	1,094	*5.8 %*	71	*0.4 %*	406	*2.2 %*	1,147	*6.1 %*	1,319	*7.0 %*	360	*1.9 %*	1,046	*5.5 %*	1,245	*6.6 %*	1,201	*6.4 %*
Freestate_3 for KLRD TR	16	19,021	15,306	*80.5 %*	16,459	*86.5 %*	894	*4.7 %*	1,059	*5.6 %*	67	*0.4 %*	368	*1.9 %*	1,267	*6.7 %*	1,412	*7.4 %*	290	*1.5 %*	976	*5.1 %*	1,197	*6.3 %*	1,106	*5.8 %*
2012 House	),017	17,540	14,264	*81.3 %*	15,317	*87.3 %*	1,051	*6.0 %*	1,212	*6.9 %*	92	*0.5 %*	424	*2.4 %*	728	*4.2 %*	866	*4.9 %*	309	*1.8 %*	851	*4.9 %*	1,096	*6.2 %*	954	*5.4 %*
Freestate_3 for KLRD TR	17	18,452	15,298	*82.9 %*	16,405	*88.9 %*	839	*4.5 %*	981	*5.3 %*	101	*0.5 %*	415	*2.2 %*	778	*4.2 %*	945	*5.1 %*	296	*1.6 %*	877	*4.8 %*	1,140	*6.2 %*	955	*5.2 %*
2012 House	),018	18,549	15,075	*81.3 %*	16,520	*89.1 %*	780	*4.2 %*	966	*5.2 %*	100	*0.5 %*	560	*3.0 %*	473	*2.6 %*	628	*3.4 %*	614	*3.3 %*	1,446	*7.8 %*	1,507	*8.1 %*	1,654	*8.9 %*
Freestate_3 for KLRD TR	18	18,731	15,059	*80.4 %*	16,579	*88.5 %*	813	*4.3 %*	1,012	*5.4 %*	110	*0.6 %*	584	*3.1 %*	506	*2.7 %*	662	*3.5 %*	662	*3.5 %*	1,547	*8.3 %*	1,581	*8.4 %*	1,762	*9.4 %*
2012 House	),019	19,341	16,870	*87.2 %*	17,859	*92.3 %*	617	*3.2 %*	728	*3.8 %*	59	*0.3 %*	361	*1.9 %*	546	*2.8 %*	695	*3.6 %*	237	*1.2 %*	762	*3.9 %*	1,012	*5.2 %*	833	*4.3 %*
Freestate_3 for KLRD TR	19	18,388	16,010	*87.1 %*	16,995	*92.4 %*	589	*3.2 %*	702	*3.8 %*	51	*0.3 %*	341	*1.9 %*	519	*2.8 %*	679	*3.7 %*	208	*1.1 %*	730	*4.0 %*	1,011	*5.5 %*	799	*4.3 %*
2012 House	),020	19,435	16,957	*87.2 %*	17,821	*91.7 %*	440	*2.3 %*	513	*2.6 %*	32	*0.2 %*	228	*1.2 %*	975	*5.0 %*	1,140	*5.9 %*	144	*0.7 %*	654	*3.4 %*	887	*4.6 %*	621	*3.2 %*
Freestate_3 for KLRD TR	20	18,946	16,653	*87.9 %*	17,445	*92.1 %*	406	*2.1 %*	476	*2.5 %*	28	*0.1 %*	206	*1.1 %*	918	*4.8 %*	1,052	*5.6 %*	131	*0.7 %*	607	*3.2 %*	810	*4.3 %*	557	*2.9 %*
2012 House	),021	18,506	16,647	*90.0 %*	17,622	*95.2 %*	251	*1.4 %*	331	*1.8 %*	48	*0.3 %*	343	*1.9 %*	314	*1.7 %*	440	*2.4 %*	247	*1.3 %*	794	*4.3 %*	999	*5.4 %*	901	*4.9 %*
Freestate_3 for KLRD TR	21	18,983	16,798	*88.5 %*	17,868	*94.1 %*	375	*2.0 %*	463	*2.4 %*	72	*0.4 %*	416	*2.2 %*	336	*1.8 %*	461	*2.4 %*	307	*1.6 %*	906	*4.8 %*	1,095	*5.8 %*	1,058	*5.6 %*
2012 House	),022	17,983	13,155	*73.2 %*	14,898	*82.8 %*	1,287	*7.2 %*	1,547	*8.6 %*	114	*0.6 %*	526	*2.9 %*	552	*3.1 %*	685	*3.8 %*	1,047	*5.8 %*	2,243	*!2.5 %*	1,828	*!0.2 %*	2,601	*14.5 %*
Freestate_3 for KLRD TR	22	18,874	14,214	*75.3 %*	15,907	*84.3 %*	1,267	*6.7 %*	1,523	*8.1 %*	103	*0.5 %*	554	*2.9 %*	585	*3.1 %*	730	*3.9 %*	932	*4.9 %*	2,027	*!0.7 %*	1,773	*9.4 %*	2,349	*12.4 %*
2012 House	),023	18,675	13,003	*69.6 %*	14,713	*78.8 %*	1,897	*10.2 %*	2,185	*11.7 %*	99	*0.5 %*	465	*2.5 %*	734	*3.9 %*	909	*4.9 %*	1,173	*6.3 %*	2,244	*!2.0 %*	1,769	*9.5 %*	2,674	*14.3 %*
Freestate_3 for KLRD TR	23	18,697	13,384	*71.6 %*	15,068	*80.6 %*	1,648	*8.8 %*	1,947	*10.4 %*	98	*0.5 %*	489	*2.6 %*	684	*3.7 %*	850	*4.5 %*	1,129	*6.0 %*	2,181	*!1.7 %*	1,754	*9.4 %*	2,581	*13.8 %*
2012 House	),024	18,654	14,316	*76.7 %*	15,896	*85.2 %*	1,186	*6.4 %*	1,386	*7.4 %*	116	*0.6 %*	567	*3.0 %*	661	*3.5 %*	814	*4.4 %*	749	*4.0 %*	1,699	*9.1 %*	1,626	*8.7 %*	2,095	*11.2 %*
Freestate_3 for KLRD TR	24	19,121	14,599	*76.4 %*	16,286	*85.2 %*	1,163	*6.1 %*	1,375	*7.2 %*	117	*0.6 %*	553	*2.9 %*	622	*3.3 %*	776	*4.1 %*	872	*4.6 %*	1,960	*!0.3 %*	1,748	*9.1 %*	2,390	*12.5 %*
2012 House	),025	19,115	16,593	*86.8 %*	17,814	*93.2 %*	383	*2.0 %*	507	*2.7 %*	46	*0.2 %*	353	*1.8 %*	411	*2.2 %*	594	*3.1 %*	408	*2.1 %*	1,161	*6.1 %*	1,274	*6.7 %*	1,332	*7.0 %*
Freestate_3 for KLRD TR	25	19,119	16,694	*87.3 %*	17,858	*93.4 %*	355	*1.9 %*	461	*2.4 %*	41	*0.2 %*	317	*1.7 %*	428	*2.2 %*	606	*3.2 %*	393	*2.1 %*	1,115	*5.8 %*	1,208	*6.3 %*	1,281	*6.7 %*
2012 House	),026	20,494	17,359	*84.7 %*	18,563	*90.6 %*	689	*3.4 %*	833	*4.1 %*	94	*0.5 %*	574	*2.8 %*	745	*3.6 %*	885	*4.3 %*	356	*1.7 %*	945	*4.6 %*	1,251	*6.1 %*	1,034	*5.0 %*
Freestate_3 for KLRD TR	26	16,498	13,791	*83.6 %*	14,803	*89.7 %*	604	*3.7 %*	718	*4.4 %*	69	*0.4 %*	455	*2.8 %*	694	*4.2 %*	818	*5.0 %*	298	*1.8 %*	792	*4.8 %*	1,042	*6.3 %*	864	*5.2 %*

***The Hispanic column includes persons of Hispanic Origin of all races.**
**** The Census Bureau tabulated and reported 2 race categories that are combined in this report: "Asian" and "Native Hawaiian & Other Pacific Islander".**
Source: U.S. Bureau of the Census Census 2020

Plan Comparison
Racial Composition and Hispanic Population (Voting Age Population)

			Hispanic and Non-Hispanic 18+ Population																				
	District	Total 18+ Population	White		AP White		Black		AP Black		American Indian		AP American Indian		Asian Hawaiian Other Pacific Islander**		AP Asian Hawaiian Other Pacific Islander**		Other		AP Other		2 or more races		Hispanic 18+*	
2012 House	),027	23,247	19,069	82.0 %	20,190	86.8 %	498	2.1 %	648	2.8 %	72	0.3 %	448	1.9 %	2,190	9.4 %	2,411	!0.4 %	239	1.0 %	806	3.5 %	1,179	5.1 %	861	3.7 %
Freestate_3 for KLRD TR	27	16,988	14,275	84.0 %	15,137	89.1 %	369	2.2 %	475	2.8 %	46	0.3 %	365	2.1 %	1,234	7.3 %	1,377	8.1 %	153	0.9 %	594	3.5 %	911	5.4 %	575	3.4 %
2012 House	),028	18,972	14,270	75.2 %	15,114	79.7 %	615	3.2 %	704	3.7 %	28	0.1 %	269	1.4 %	2,990	!5.8 %	3,146	!6.6 %	182	1.0 %	657	3.5 %	887	4.7 %	680	3.6 %
Freestate_3 for KLRD TR	28	18,211	13,735	75.4 %	14,559	79.9 %	576	3.2 %	663	3.6 %	27	0.1 %	261	1.4 %	2,835	!5.6 %	3,001	!6.5 %	175	1.0 %	623	3.4 %	863	4.7 %	657	3.6 %
2012 House	),029	18,903	14,544	76.9 %	15,676	82.9 %	930	4.9 %	1,100	5.8 %	70	0.4 %	392	2.1 %	1,611	8.5 %	1,780	9.4 %	559	3.0 %	1,205	6.4 %	1,189	6.3 %	1,341	7.1 %
Freestate_3 for KLRD TR	29	19,417	14,347	73.9 %	15,504	79.8 %	1,044	5.4 %	1,216	6.3 %	61	0.3 %	361	1.9 %	2,230	!1.5 %	2,404	!2.4 %	527	2.7 %	1,196	6.2 %	1,208	6.2 %	1,318	6.8 %
2012 House	),030	18,936	14,932	78.9 %	16,178	85.4 %	1,242	6.6 %	1,449	7.7 %	54	0.3 %	394	2.1 %	851	4.5 %	1,031	5.4 %	541	2.9 %	1,267	6.7 %	1,316	6.9 %	1,445	7.6 %
Freestate_3 for KLRD TR	30	17,993	14,644	81.4 %	15,616	86.8 %	1,118	6.2 %	1,258	7.0 %	40	0.2 %	334	1.9 %	781	4.3 %	922	5.1 %	393	2.2 %	936	5.2 %	1,017	5.7 %	1,091	6.1 %
2012 House	),031	17,561	9,807	55.8 %	12,145	69.2 %	1,889	10.8 %	2,180	12.4 %	230	1.3 %	700	4.0 %	597	3.4 %	739	4.2 %	2,552	!4.5 %	4,427	?5.2 %	2,486	!4.2 %	5,540	31.5 %
Freestate_3 for KLRD TR	31	18,508	10,109	54.6 %	12,709	68.7 %	1,912	10.3 %	2,224	12.0 %	259	1.4 %	757	4.1 %	592	3.2 %	738	4.0 %	2,882	!5.6 %	4,986	?6.9 %	2,754	!4.9 %	6,306	34.1 %
2012 House	),032	15,209	5,040	33.1 %	8,157	53.6 %	1,281	8.4 %	1,459	9.6 %	221	1.5 %	566	3.7 %	709	4.7 %	747	4.9 %	4,721	?1.0 %	7,614	?0.1 %	3,237	?1.3 %	9,108	59.9 %
Freestate_3 for KLRD TR	32	16,370	5,288	32.3 %	8,485	51.8 %	1,570	9.6 %	1,775	10.8 %	236	1.4 %	588	3.6 %	1,083	6.6 %	1,149	7.0 %	4,855	?9.7 %	7,819	!7.8 %	3,338	?0.4 %	9,375	57.3 %
2012 House	),033	19,274	13,490	70.0 %	15,226	79.0 %	2,485	12.9 %	2,778	14.4 %	185	1.0 %	715	3.7 %	383	2.0 %	460	2.4 %	894	4.6 %	1,983	!0.3 %	1,837	9.5 %	2,465	12.8 %
Freestate_3 for KLRD TR	33	17,725	12,799	72.2 %	14,576	82.2 %	1,388	7.8 %	1,581	8.9 %	184	1.0 %	644	3.6 %	351	2.0 %	418	2.4 %	1,159	6.5 %	2,396	!3.5 %	1,844	!0.4 %	2,909	16.4 %
2012 House	),034	18,245	4,962	27.2 %	7,081	38.8 %	6,839	37.5 %	7,217	39.6 %	204	1.1 %	602	3.3 %	998	5.5 %	1,101	6.0 %	2,918	!6.0 %	4,702	?5.8 %	2,324	!2.7 %	5,902	32.3 %
Freestate_3 for KLRD TR	34	16,872	4,480	26.6 %	6,537	38.7 %	6,083	36.1 %	6,433	38.1 %	215	1.3 %	593	3.5 %	911	5.4 %	997	5.9 %	2,952	!7.5 %	4,682	?7.8 %	2,231	!3.2 %	5,813	34.5 %
2012 House	),035	16,773	4,883	29.1 %	6,636	39.6 %	6,738	40.2 %	7,157	42.7 %	164	1.0 %	542	3.2 %	672	4.0 %	733	4.4 %	2,359	!4.1 %	3,742	?2.3 %	1,957	!1.7 %	4,582	27.3 %
Freestate_3 for KLRD TR	35	17,355	4,791	27.6 %	6,519	37.6 %	7,468	43.0 %	7,904	45.5 %	148	0.9 %	532	3.1 %	724	4.2 %	798	4.6 %	2,262	!3.0 %	3,633	?0.9 %	1,962	!1.3 %	4,510	26.0 %
2012 House	),036	19,846	11,659	58.7 %	13,043	65.7 %	4,605	23.2 %	4,956	25.0 %	154	0.8 %	587	3.0 %	1,174	5.9 %	1,274	6.4 %	732	3.7 %	1,584	8.0 %	1,522	7.7 %	1,865	9.4 %
Freestate_3 for KLRD TR	36	17,750	10,567	59.5 %	11,810	66.5 %	3,993	22.5 %	4,290	24.2 %	127	0.7 %	508	2.9 %	1,006	5.7 %	1,089	6.1 %	695	3.9 %	1,489	8.4 %	1,362	7.7 %	1,771	10.0 %
2012 House	),037	16,664	8,962	53.8 %	11,312	67.9 %	1,711	10.3 %	1,922	11.5 %	232	1.4 %	648	3.9 %	714	4.3 %	792	4.8 %	2,597	!5.6 %	4,512	?7.1 %	2,448	!4.7 %	5,694	34.2 %
Freestate_3 for KLRD TR	37	17,739	9,778	55.1 %	11,856	66.8 %	3,079	17.4 %	3,389	19.1 %	195	1.1 %	683	3.9 %	553	3.1 %	613	3.5 %	1,937	!0.9 %	3,457	!9.5 %	2,197	!2.4 %	4,357	24.6 %
2012 House	),038	19,690	17,390	88.3 %	18,660	94.8 %	264	1.3 %	373	1.9 %	105	0.5 %	591	3.0 %	167	0.8 %	259	1.3 %	478	2.4 %	1,128	5.7 %	1,286	6.5 %	1,232	6.3 %
Freestate_3 for KLRD TR	38	17,364	15,136	87.2 %	16,177	93.2 %	565	3.3 %	712	4.1 %	106	0.6 %	481	2.8 %	232	1.3 %	360	2.1 %	244	1.4 %	748	4.3 %	1,081	6.2 %	823	4.7 %
2012 House	),039	18,584	15,787	84.9 %	16,922	91.1 %	704	3.8 %	819	4.4 %	77	0.4 %	387	2.1 %	617	3.3 %	824	4.4 %	226	1.2 %	856	4.6 %	1,173	6.3 %	934	5.0 %
Freestate_3 for KLRD TR	39	16,349	13,446	82.2 %	14,439	88.3 %	928	5.7 %	1,051	6.4 %	56	0.3 %	335	2.0 %	634	3.9 %	828	5.1 %	254	1.6 %	771	4.7 %	1,031	6.3 %	863	5.3 %

***The Hispanic column includes persons of Hispanic Origin of all races.**
**** The Census Bureau tabulated and reported 2 race categories that are combined in this report: "Asian" and "Native Hawaiian & Other Pacific Islander".**
Source: U.S. Bureau of the Census Census 2020

Plan Comparison
Racial Composition and Hispanic Population (Voting Age Population)

			Hispanic and Non-Hispanic 18+ Population																					
	District	Total 18+ Population	White		AP White		Black		AP Black		American Indian		AP American Indian		Asian Hawaiian Other Pacific Islander**		AP Asian Hawaiian Other Pacific Islander**		Other		AP Other		2 or more races		Hispanic 18+*	
2012 House	),040	18,387	13,816	75.1 %	14,910	81.1 %	2,508	13.6 %	2,781	15.1 %	124	0.7 %	589	3.2 %	370	2.0 %	573	3.1 %	355	1.9 %	823	4.5 %	1,214	6.6 %	1,212	6.6 %
Freestate_3 for KLRD TR	40	18,632	13,967	75.0 %	15,081	80.9 %	2,567	13.8 %	2,839	15.2 %	128	0.7 %	619	3.3 %	389	2.1 %	587	3.2 %	349	1.9 %	811	4.4 %	1,232	6.6 %	1,180	6.3 %
2012 House	),041	17,475	12,767	73.1 %	13,961	79.9 %	2,538	14.5 %	2,825	16.2 %	196	1.1 %	652	3.7 %	352	2.0 %	533	3.1 %	344	2.0 %	841	4.8 %	1,278	7.3 %	1,350	7.7 %
Freestate_3 for KLRD TR	41	17,523	13,048	74.5 %	14,162	80.8 %	2,362	13.5 %	2,610	14.9 %	288	1.6 %	713	4.1 %	323	1.8 %	492	2.8 %	314	1.8 %	789	4.5 %	1,188	6.8 %	1,381	7.9 %
2012 House	),042	18,108	16,131	89.1 %	17,148	94.7 %	338	1.9 %	445	2.5 %	259	1.4 %	784	4.3 %	147	0.8 %	251	1.4 %	185	1.0 %	576	3.2 %	1,048	5.8 %	726	4.0 %
Freestate_3 for KLRD TR	42	17,279	15,424	89.3 %	16,489	95.4 %	281	1.6 %	384	2.2 %	163	0.9 %	719	4.2 %	135	0.8 %	230	1.3 %	189	1.1 %	599	3.5 %	1,087	6.3 %	671	3.9 %
2012 House	),043	18,460	15,315	83.0 %	16,732	90.6 %	626	3.4 %	792	4.3 %	120	0.7 %	677	3.7 %	333	1.8 %	453	2.5 %	608	3.3 %	1,324	7.2 %	1,458	7.9 %	1,468	8.0 %
Freestate_3 for KLRD TR	43	16,540	13,669	82.6 %	14,844	89.7 %	777	4.7 %	906	5.5 %	100	0.6 %	550	3.3 %	282	1.7 %	398	2.4 %	502	3.0 %	1,102	6.7 %	1,210	7.3 %	1,261	7.6 %
2012 House	),044	20,119	15,628	77.7 %	16,967	84.3 %	989	4.9 %	1,334	6.6 %	409	2.0 %	947	4.7 %	1,216	6.0 %	1,450	7.2 %	433	2.2 %	986	4.9 %	1,444	7.2 %	1,299	6.5 %
Freestate_3 for KLRD TR	44	19,473	15,120	77.6 %	16,414	84.3 %	911	4.7 %	1,220	6.3 %	387	2.0 %	877	4.5 %	1,259	6.5 %	1,510	7.8 %	407	2.1 %	952	4.9 %	1,389	7.1 %	1,270	6.5 %
2012 House	),045	23,988	19,714	82.2 %	21,212	88.4 %	938	3.9 %	1,237	5.2 %	307	1.3 %	893	3.7 %	1,093	4.6 %	1,332	5.6 %	364	1.5 %	989	4.1 %	1,572	6.6 %	1,244	5.2 %
Freestate_3 for KLRD TR	45	18,724	15,268	81.5 %	16,459	87.9 %	812	4.3 %	1,075	5.7 %	234	1.2 %	704	3.8 %	862	4.6 %	1,045	5.6 %	285	1.5 %	786	4.2 %	1,263	6.7 %	964	5.1 %
2012 House	),046	26,127	20,492	78.4 %	22,434	85.9 %	1,372	5.3 %	1,796	6.9 %	528	2.0 %	1,173	4.5 %	1,096	4.2 %	1,447	5.5 %	620	2.4 %	1,409	5.4 %	2,019	7.7 %	1,852	7.1 %
Freestate_3 for KLRD TR	46	20,942	16,516	78.9 %	18,038	86.1 %	1,102	5.3 %	1,442	6.9 %	356	1.7 %	840	4.0 %	903	4.3 %	1,212	5.8 %	481	2.3 %	1,077	5.1 %	1,584	7.6 %	1,431	6.8 %
2012 House	),047	16,707	15,326	91.7 %	16,234	97.2 %	119	0.7 %	210	1.3 %	139	0.8 %	615	3.7 %	68	0.4 %	129	0.8 %	129	0.8 %	475	2.8 %	926	5.5 %	509	3.0 %
Freestate_3 for KLRD TR	47	17,635	16,106	91.3 %	17,004	96.4 %	124	0.7 %	200	1.1 %	257	1.5 %	775	4.4 %	105	0.6 %	160	0.9 %	129	0.7 %	450	2.6 %	914	5.2 %	440	2.5 %
2012 House	),048	18,396	13,624	74.1 %	14,571	79.2 %	739	4.0 %	874	4.8 %	38	0.2 %	287	1.6 %	2,754	15.0 %	2,916	15.9 %	248	1.3 %	788	4.3 %	993	5.4 %	853	4.6 %
Freestate_3 for KLRD TR	48	17,567	13,226	75.3 %	14,100	80.3 %	614	3.5 %	752	4.3 %	45	0.3 %	289	1.6 %	2,514	14.3 %	2,669	15.2 %	243	1.4 %	733	4.2 %	925	5.3 %	828	4.7 %
2012 House	),049	17,102	12,438	72.7 %	13,783	80.6 %	1,192	7.0 %	1,412	8.3 %	97	0.6 %	432	2.5 %	1,139	6.7 %	1,299	7.6 %	825	4.8 %	1,647	9.6 %	1,411	8.3 %	1,912	11.2 %
Freestate_3 for KLRD TR	49	17,492	13,798	78.9 %	14,803	84.6 %	788	4.5 %	953	5.4 %	40	0.2 %	336	1.9 %	1,534	8.8 %	1,685	9.6 %	288	1.6 %	819	4.7 %	1,044	6.0 %	937	5.4 %
2012 House	),050	17,541	15,914	90.7 %	16,893	96.3 %	180	1.0 %	289	1.6 %	152	0.9 %	656	3.7 %	120	0.7 %	203	1.2 %	171	1.0 %	548	3.1 %	1,004	5.7 %	682	3.9 %
Freestate_3 for KLRD TR	50	17,361	15,732	90.6 %	16,710	96.3 %	171	1.0 %	283	1.6 %	176	1.0 %	692	4.0 %	115	0.7 %	200	1.2 %	159	0.9 %	528	3.0 %	1,008	5.8 %	676	3.9 %
2012 House	),051	18,647	16,998	91.2 %	17,960	96.3 %	190	1.0 %	275	1.5 %	139	0.7 %	612	3.3 %	154	0.8 %	272	1.5 %	188	1.0 %	542	2.9 %	978	5.2 %	713	3.8 %
Freestate_3 for KLRD TR	51	16,750	15,032	89.7 %	15,939	95.2 %	280	1.7 %	365	2.2 %	86	0.5 %	493	2.9 %	193	1.2 %	303	1.8 %	238	1.4 %	600	3.6 %	921	5.5 %	791	4.7 %
2012 House	),052	18,249	15,497	84.9 %	16,464	90.2 %	685	3.8 %	843	4.6 %	135	0.7 %	463	2.5 %	653	3.6 %	750	4.1 %	279	1.5 %	767	4.2 %	1,000	5.5 %	988	5.4 %
Freestate_3 for KLRD TR	52	18,247	15,497	84.9 %	16,463	90.2 %	685	3.8 %	843	4.6 %	135	0.7 %	463	2.5 %	652	3.6 %	748	4.1 %	279	1.5 %	767	4.2 %	999	5.5 %	987	5.4 %

***The Hispanic column includes persons of Hispanic Origin of all races.**
**** The Census Bureau tabulated and reported 2 race categories that are combined in this report: "Asian" and "Native Hawaiian & Other Pacific Islander".**
Source: U.S. Bureau of the Census Census 2020

Plan Comparison
Racial Composition and Hispanic Population (Voting Age Population)

			Hispanic and Non-Hispanic 18+ Population																					
	District	Total 18+ Population	White		AP White		Black		AP Black		American Indian		AP American Indian		Asian Hawaiian Other Pacific Islander**		AP Asian Hawaiian Other Pacific Islander**		Other		AP Other		2 or more races		Hispanic 18+*	
2012 House	),053	18,710	14,996	*80.1 %*	16,131	*86.2 %*	1,330	*7.1 %*	1,656	*8.9 %*	177	*0.9 %*	634	*3.4 %*	495	*2.6 %*	595	*3.2 %*	483	*2.6 %*	999	*5.3 %*	1,229	*6.6 %*	1,445	*7.7 %*
Freestate_3 for KLRD TR	53	18,712	14,996	*80.1 %*	16,132	*86.2 %*	1,330	*7.1 %*	1,656	*8.8 %*	177	*0.9 %*	634	*3.4 %*	496	*2.7 %*	597	*3.2 %*	483	*2.6 %*	999	*5.3 %*	1,230	*6.6 %*	1,446	*7.7 %*
2012 House	),054	17,168	15,491	*90.2 %*	16,433	*95.7 %*	302	*1.8 %*	427	*2.5 %*	114	*0.7 %*	563	*3.3 %*	85	*0.5 %*	149	*0.9 %*	218	*1.3 %*	601	*3.5 %*	958	*5.6 %*	728	*4.2 %*
Freestate_3 for KLRD TR	54	17,218	15,628	*90.8 %*	16,543	*96.1 %*	241	*1.4 %*	372	*2.2 %*	137	*0.8 %*	563	*3.3 %*	89	*0.5 %*	159	*0.9 %*	193	*1.1 %*	562	*3.3 %*	930	*5.4 %*	682	*4.0 %*
2012 House	),055	17,414	13,279	*76.3 %*	14,673	*84.3 %*	1,408	*8.1 %*	1,736	*10.0 %*	236	*1.4 %*	805	*4.6 %*	169	*1.0 %*	294	*1.7 %*	819	*4.7 %*	1,494	*8.6 %*	1,503	*8.6 %*	1,988	*11.4 %*
Freestate_3 for KLRD TR	55	18,450	13,880	*75.2 %*	15,389	*83.4 %*	1,584	*8.6 %*	1,952	*10.6 %*	251	*1.4 %*	865	*4.7 %*	175	*0.9 %*	310	*1.7 %*	925	*5.0 %*	1,665	*9.0 %*	1,635	*8.9 %*	2,228	*12.1 %*
2012 House	),056	17,895	13,809	*77.2 %*	15,113	*84.5 %*	1,654	*9.2 %*	2,046	*11.4 %*	190	*1.1 %*	695	*3.9 %*	346	*1.9 %*	476	*2.7 %*	504	*2.8 %*	1,052	*5.9 %*	1,392	*7.8 %*	1,487	*8.3 %*
Freestate_3 for KLRD TR	56	18,454	14,327	*77.6 %*	15,660	*84.9 %*	1,659	*9.0 %*	2,052	*11.1 %*	190	*1.0 %*	711	*3.9 %*	349	*1.9 %*	480	*2.6 %*	508	*2.8 %*	1,070	*5.8 %*	1,421	*7.7 %*	1,507	*8.2 %*
2012 House	),057	16,802	11,132	*66.3 %*	12,884	*76.7 %*	1,732	*10.3 %*	2,055	*12.2 %*	349	*2.1 %*	902	*5.4 %*	116	*0.7 %*	183	*1.1 %*	1,603	*9.5 %*	2,760	*!6.4 %*	1,870	*!1.1 %*	3,744	*22.3 %*
Freestate_3 for KLRD TR	57	17,858	12,064	*67.6 %*	13,880	*77.7 %*	1,747	*9.8 %*	2,079	*11.6 %*	361	*2.0 %*	946	*5.3 %*	123	*0.7 %*	193	*1.1 %*	1,629	*9.1 %*	2,809	*!5.7 %*	1,934	*!0.8 %*	3,796	*21.3 %*
2012 House	),058	15,690	8,316	*53.0 %*	10,116	*64.5 %*	3,170	*20.2 %*	3,692	*23.5 %*	313	*2.0 %*	908	*5.8 %*	156	*1.0 %*	258	*1.6 %*	1,736	*!1.1 %*	2,844	*!8.1 %*	1,999	*!2.7 %*	3,700	*23.6 %*
Freestate_3 for KLRD TR	58	16,909	9,620	*56.9 %*	11,475	*67.9 %*	3,084	*18.2 %*	3,577	*21.2 %*	308	*1.8 %*	916	*5.4 %*	166	*1.0 %*	269	*1.6 %*	1,692	*!0.0 %*	2,831	*!6.7 %*	2,039	*!2.1 %*	3,664	*21.7 %*
2012 House	),059	17,310	15,610	*90.2 %*	16,558	*95.7 %*	238	*1.4 %*	378	*2.2 %*	150	*0.9 %*	641	*3.7 %*	77	*0.4 %*	149	*0.9 %*	263	*1.5 %*	608	*3.5 %*	972	*5.6 %*	699	*4.0 %*
Freestate_3 for KLRD TR	59	17,604	15,833	*89.9 %*	16,827	*95.6 %*	246	*1.4 %*	392	*2.2 %*	160	*0.9 %*	674	*3.8 %*	84	*0.5 %*	155	*0.9 %*	265	*1.5 %*	623	*3.5 %*	1,016	*5.8 %*	709	*4.0 %*
2012 House	),060	18,094	13,520	*74.7 %*	15,020	*83.0 %*	443	*2.4 %*	574	*3.2 %*	152	*0.8 %*	563	*3.1 %*	420	*2.3 %*	501	*2.8 %*	2,019	*!1.2 %*	3,032	*!6.8 %*	1,540	*8.5 %*	3,586	*19.8 %*
Freestate_3 for KLRD TR	60	17,962	13,508	*75.2 %*	15,006	*83.5 %*	472	*2.6 %*	606	*3.4 %*	151	*0.8 %*	572	*3.2 %*	431	*2.4 %*	516	*2.9 %*	1,863	*!0.4 %*	2,857	*!5.9 %*	1,537	*8.6 %*	3,430	*19.1 %*
2012 House	),061	16,490	14,350	*87.0 %*	15,212	*92.2 %*	114	*0.7 %*	178	*1.1 %*	857	*5.2 %*	1,373	*8.3 %*	94	*0.6 %*	145	*0.9 %*	190	*1.2 %*	511	*3.1 %*	885	*5.4 %*	661	*4.0 %*
Freestate_3 for KLRD TR	61	16,689	14,045	*84.2 %*	15,098	*90.5 %*	381	*2.3 %*	509	*3.0 %*	735	*4.4 %*	1,217	*7.3 %*	167	*1.0 %*	266	*1.6 %*	272	*1.6 %*	740	*4.4 %*	1,089	*6.5 %*	976	*5.8 %*
2012 House	),062	16,380	14,827	*90.5 %*	15,360	*93.8 %*	134	*0.8 %*	224	*1.4 %*	614	*3.7 %*	913	*5.6 %*	77	*0.5 %*	152	*0.9 %*	151	*0.9 %*	342	*2.1 %*	577	*3.5 %*	357	*2.2 %*
Freestate_3 for KLRD TR	62	17,300	15,664	*90.5 %*	16,251	*93.9 %*	133	*0.8 %*	217	*1.3 %*	634	*3.7 %*	980	*5.7 %*	82	*0.5 %*	154	*0.9 %*	160	*0.9 %*	357	*2.1 %*	627	*3.6 %*	377	*2.2 %*
2012 House	),063	17,471	15,395	*88.1 %*	16,097	*92.1 %*	848	*4.9 %*	1,009	*5.8 %*	125	*0.7 %*	440	*2.5 %*	116	*0.7 %*	194	*1.1 %*	263	*1.5 %*	510	*2.9 %*	724	*4.1 %*	554	*3.2 %*
Freestate_3 for KLRD TR	63	18,605	16,476	*88.6 %*	17,210	*92.5 %*	852	*4.6 %*	1,024	*5.5 %*	132	*0.7 %*	461	*2.5 %*	117	*0.6 %*	207	*1.1 %*	265	*1.4 %*	530	*2.8 %*	763	*4.1 %*	567	*3.0 %*
2012 House	),064	17,283	13,813	*79.9 %*	14,713	*85.1 %*	1,536	*8.9 %*	1,676	*9.7 %*	158	*0.9 %*	434	*2.5 %*	516	*3.0 %*	657	*3.8 %*	310	*1.8 %*	809	*4.7 %*	950	*5.5 %*	1,924	*11.1 %*
Freestate_3 for KLRD TR	64	18,770	16,032	*85.4 %*	16,738	*89.2 %*	1,267	*6.8 %*	1,331	*7.1 %*	133	*0.7 %*	376	*2.0 %*	411	*2.2 %*	526	*2.8 %*	198	*1.1 %*	568	*3.0 %*	729	*3.9 %*	1,514	*8.1 %*
2012 House	),065	16,894	10,441	*61.8 %*	12,059	*71.4 %*	2,882	*17.1 %*	3,415	*20.2 %*	159	*0.9 %*	589	*3.5 %*	792	*4.7 %*	1,231	*7.3 %*	765	*4.5 %*	1,632	*9.7 %*	1,855	*!1.0 %*	2,532	*15.0 %*
Freestate_3 for KLRD TR	65	16,264	9,891	*60.8 %*	11,383	*70.0 %*	2,974	*18.3 %*	3,474	*21.4 %*	150	*0.9 %*	525	*3.2 %*	806	*5.0 %*	1,207	*7.4 %*	732	*4.5 %*	1,526	*9.4 %*	1,711	*!0.5 %*	2,203	*13.5 %*

***The Hispanic column includes persons of Hispanic Origin of all races.**
**** The Census Bureau tabulated and reported 2 race categories that are combined in this report: "Asian" and "Native Hawaiian & Other Pacific Islander".**
Source: U.S. Bureau of the Census Census 2020

Plan Comparison
Racial Composition and Hispanic Population (Voting Age Population)

	District	Total 18+ Population	Hispanic and Non-Hispanic 18+ Population: White		AP White		Black		AP Black		American Indian		AP American Indian		Asian Hawaiian Other Pacific Islander**		AP Asian Hawaiian Other Pacific Islander**		Other		AP Other		2 or more races		Hispanic 18+*	
2012 House	),066	27,379	21,357	78.0 %	22,973	83.9 %	1,502	5.5 %	1,832	6.7 %	147	0.5 %	624	2.3 %	1,555	5.7 %	1,868	6.8 %	1,128	4.1 %	1,865	6.8 %	1,690	6.2 %	2,362	8.6 %
Freestate_3 for KLRD TR	66	21,683	16,957	78.2 %	18,085	83.4 %	1,096	5.1 %	1,344	6.2 %	118	0.5 %	464	2.1 %	1,398	6.4 %	1,643	7.6 %	930	4.3 %	1,408	6.5 %	1,184	5.5 %	1,765	8.1 %
2012 House	),067	20,844	16,671	80.0 %	18,067	86.7 %	1,063	5.1 %	1,321	6.3 %	99	0.5 %	510	2.4 %	1,045	5.0 %	1,307	6.3 %	502	2.4 %	1,191	5.7 %	1,464	7.0 %	1,464	7.0 %
Freestate_3 for KLRD TR	67	18,656	14,684	78.7 %	15,983	85.7 %	1,048	5.6 %	1,294	6.9 %	79	0.4 %	462	2.5 %	1,024	5.5 %	1,269	6.8 %	459	2.5 %	1,094	5.9 %	1,362	7.3 %	1,359	7.3 %
2012 House	),065	16,894	10,441	61.8 %	12,059	71.4 %	2,882	17.1 %	3,415	20.2 %	159	0.9 %	589	3.5 %	792	4.7 %	1,231	7.3 %	765	4.5 %	1,632	9.7 %	1,855	!1.0 %	2,532	15.0 %
Freestate_3 for KLRD TR	68	17,627	12,601	71.5 %	14,088	79.9 %	1,914	10.9 %	2,292	13.0 %	146	0.8 %	618	3.5 %	698	4.0 %	1,011	5.7 %	632	3.6 %	1,394	7.9 %	1,636	9.3 %	2,143	12.2 %
2012 House	),069	16,284	12,750	78.3 %	14,100	86.6 %	620	3.8 %	824	5.1 %	109	0.7 %	528	3.2 %	453	2.8 %	574	3.5 %	933	5.7 %	1,741	!0.7 %	1,419	8.7 %	2,201	13.5 %
Freestate_3 for KLRD TR	69	18,288	14,586	79.8 %	15,997	87.5 %	551	3.0 %	756	4.1 %	105	0.6 %	549	3.0 %	566	3.1 %	718	3.9 %	994	5.4 %	1,838	!0.1 %	1,486	8.1 %	2,309	12.6 %
2012 House	),070	16,184	15,134	93.5 %	15,775	97.5 %	84	0.5 %	156	1.0 %	73	0.5 %	357	2.2 %	78	0.5 %	139	0.9 %	162	1.0 %	444	2.7 %	653	4.0 %	563	3.5 %
Freestate_3 for KLRD TR	70	17,658	16,498	93.4 %	17,198	97.4 %	88	0.5 %	172	1.0 %	85	0.5 %	404	2.3 %	79	0.4 %	136	0.8 %	194	1.1 %	503	2.8 %	714	4.0 %	627	3.6 %
2012 House	),071	17,519	15,029	85.8 %	16,144	92.2 %	612	3.5 %	814	4.6 %	121	0.7 %	540	3.1 %	230	1.3 %	335	1.9 %	367	2.1 %	899	5.1 %	1,160	6.6 %	1,210	6.9 %
Freestate_3 for KLRD TR	71	18,894	16,254	86.0 %	17,393	92.1 %	664	3.5 %	864	4.6 %	116	0.6 %	525	2.8 %	291	1.5 %	397	2.1 %	385	2.0 %	947	5.0 %	1,184	6.3 %	1,242	6.6 %
2012 House	),072	17,233	14,285	82.9 %	15,508	90.0 %	414	2.4 %	606	3.5 %	165	1.0 %	587	3.4 %	149	0.9 %	208	1.2 %	943	5.5 %	1,663	9.7 %	1,277	7.4 %	2,273	13.2 %
Freestate_3 for KLRD TR	72	17,445	14,559	83.5 %	15,823	90.7 %	355	2.0 %	540	3.1 %	158	0.9 %	594	3.4 %	137	0.8 %	196	1.1 %	924	5.3 %	1,664	9.5 %	1,312	7.5 %	2,245	12.9 %
2012 House	),073	18,089	16,308	90.2 %	17,108	94.6 %	302	1.7 %	407	2.2 %	98	0.5 %	455	2.5 %	174	1.0 %	252	1.4 %	391	2.2 %	757	4.2 %	816	4.5 %	783	4.3 %
Freestate_3 for KLRD TR	73	18,440	16,391	88.9 %	17,269	93.6 %	380	2.1 %	518	2.8 %	103	0.6 %	471	2.6 %	183	1.0 %	267	1.4 %	488	2.6 %	889	4.8 %	895	4.9 %	939	5.1 %
2012 House	),074	16,897	15,659	92.7 %	16,286	96.4 %	167	1.0 %	258	1.5 %	72	0.4 %	407	2.4 %	85	0.5 %	124	0.7 %	258	1.5 %	513	3.0 %	656	3.9 %	541	3.2 %
Freestate_3 for KLRD TR	74	18,020	16,657	92.4 %	17,283	95.9 %	237	1.3 %	338	1.9 %	85	0.5 %	416	2.3 %	103	0.6 %	152	0.8 %	276	1.5 %	532	3.0 %	662	3.7 %	588	3.3 %
2012 House	),075	17,281	14,964	86.6 %	15,851	91.7 %	880	5.1 %	1,010	5.8 %	148	0.9 %	629	3.6 %	103	0.6 %	160	0.9 %	274	1.6 %	573	3.3 %	912	5.3 %	835	4.8 %
Freestate_3 for KLRD TR	75	18,460	15,983	86.6 %	16,984	92.0 %	895	4.8 %	1,031	5.6 %	156	0.8 %	712	3.9 %	117	0.6 %	181	1.0 %	280	1.5 %	616	3.3 %	1,029	5.6 %	871	4.7 %
2012 House	),076	16,551	14,665	88.6 %	15,508	93.7 %	130	0.8 %	183	1.1 %	87	0.5 %	447	2.7 %	113	0.7 %	179	1.1 %	683	4.1 %	1,151	7.0 %	873	5.3 %	1,381	8.3 %
Freestate_3 for KLRD TR	76	17,738	16,250	91.6 %	17,046	96.1 %	77	0.4 %	124	0.7 %	88	0.5 %	470	2.6 %	94	0.5 %	152	0.9 %	409	2.3 %	802	4.5 %	820	4.6 %	901	5.1 %
2012 House	),077	16,712	15,134	90.6 %	16,156	96.7 %	71	0.4 %	134	0.8 %	137	0.8 %	767	4.6 %	144	0.9 %	211	1.3 %	189	1.1 %	504	3.0 %	1,037	6.2 %	558	3.3 %
Freestate_3 for KLRD TR	77	17,722	15,875	89.6 %	16,971	95.8 %	105	0.6 %	183	1.0 %	145	0.8 %	799	4.5 %	256	1.4 %	358	2.0 %	218	1.2 %	564	3.2 %	1,123	6.3 %	633	3.6 %
2012 House	),078	16,362	13,236	80.9 %	14,301	87.4 %	796	4.9 %	932	5.7 %	39	0.2 %	413	2.5 %	800	4.9 %	919	5.6 %	390	2.4 %	953	5.8 %	1,101	6.7 %	1,058	6.5 %
Freestate_3 for KLRD TR	78	16,341	13,396	82.0 %	14,434	88.3 %	731	4.5 %	875	5.4 %	59	0.4 %	406	2.5 %	671	4.1 %	781	4.8 %	402	2.5 %	968	5.9 %	1,082	6.6 %	1,052	6.4 %

***The Hispanic column includes persons of Hispanic Origin of all races.**
**** The Census Bureau tabulated and reported 2 race categories that are combined in this report: "Asian" and "Native Hawaiian & Other Pacific Islander".**
Source: U.S. Bureau of the Census Census 2020

Plan Comparison
Racial Composition and Hispanic Population (Voting Age Population)

			Hispanic and Non-Hispanic 18+ Population																					
	District	Total 18+ Population	White		AP White		Black		AP Black		American Indian		AP American Indian		Asian Hawaiian Other Pacific Islander**		AP Asian Hawaiian Other Pacific Islander**		Other		AP Other		2 or more races		Hispanic 18+*	
2012 House	),079	16,841	14,435	*85.7 %*	15,416	*91.5 %*	440	*2.6 %*	550	*3.3 %*	229	*1.4 %*	762	*4.5 %*	396	*2.4 %*	488	*2.9 %*	334	*2.0 %*	683	*4.1 %*	1,007	*6.0 %*	892	*5.3 %*
Freestate_3 for KLRD TR	79	18,138	15,646	*86.3 %*	16,684	*92.0 %*	448	*2.5 %*	562	*3.1 %*	236	*1.3 %*	802	*4.4 %*	401	*2.2 %*	493	*2.7 %*	342	*1.9 %*	713	*3.9 %*	1,065	*5.9 %*	936	*5.2 %*
2012 House	),080	16,036	12,933	*80.6 %*	14,250	*88.9 %*	381	*2.4 %*	511	*3.2 %*	400	*2.5 %*	999	*6.2 %*	131	*0.8 %*	201	*1.3 %*	829	*5.2 %*	1,486	*9.3 %*	1,362	*8.5 %*	1,957	*12.2 %*
Freestate_3 for KLRD TR	80	17,488	14,157	*81.0 %*	15,609	*89.3 %*	411	*2.4 %*	553	*3.2 %*	406	*2.3 %*	1,095	*6.3 %*	152	*0.9 %*	235	*1.3 %*	863	*4.9 %*	1,552	*8.9 %*	1,499	*8.6 %*	2,118	*12.1 %*
2012 House	),081	17,590	12,180	*69.2 %*	13,622	*77.4 %*	1,156	*6.6 %*	1,408	*8.0 %*	213	*1.2 %*	677	*3.8 %*	1,401	*8.0 %*	1,623	*9.2 %*	1,079	*6.1 %*	1,886	*!0.7 %*	1,561	*8.9 %*	2,430	*13.8 %*
Freestate_3 for KLRD TR	81	16,888	11,825	*70.0 %*	13,221	*78.3 %*	1,183	*7.0 %*	1,414	*8.4 %*	205	*1.2 %*	673	*4.0 %*	1,023	*6.1 %*	1,240	*7.3 %*	1,136	*6.7 %*	1,921	*!1.4 %*	1,516	*9.0 %*	2,439	*14.4 %*
2012 House	),082	17,098	15,118	*88.4 %*	16,238	*95.0 %*	215	*1.3 %*	332	*1.9 %*	173	*1.0 %*	738	*4.3 %*	227	*1.3 %*	384	*2.2 %*	212	*1.2 %*	626	*3.7 %*	1,153	*6.7 %*	821	*4.8 %*
Freestate_3 for KLRD TR	82	17,119	15,139	*88.4 %*	16,252	*94.9 %*	213	*1.2 %*	327	*1.9 %*	180	*1.1 %*	740	*4.3 %*	227	*1.3 %*	385	*2.2 %*	214	*1.3 %*	628	*3.7 %*	1,146	*6.7 %*	814	*4.8 %*
2012 House	),083	17,000	9,906	*58.3 %*	11,439	*67.3 %*	3,124	*18.4 %*	3,549	*20.9 %*	228	*1.3 %*	717	*4.2 %*	705	*4.1 %*	840	*4.9 %*	1,376	*8.1 %*	2,248	*!3.2 %*	1,661	*9.8 %*	2,841	*16.7 %*
Freestate_3 for KLRD TR	83	18,008	10,510	*58.4 %*	12,178	*67.6 %*	3,141	*17.4 %*	3,589	*19.9 %*	222	*1.2 %*	733	*4.1 %*	854	*4.7 %*	996	*5.5 %*	1,477	*8.2 %*	2,456	*!3.6 %*	1,804	*!0.0 %*	3,126	*17.4 %*
2012 House	),084	15,958	7,091	*44.4 %*	8,491	*53.2 %*	5,261	*33.0 %*	5,790	*36.3 %*	214	*1.3 %*	726	*4.5 %*	521	*3.3 %*	698	*4.4 %*	1,210	*7.6 %*	2,025	*!2.7 %*	1,661	*!0.4 %*	2,633	*16.5 %*
Freestate_3 for KLRD TR	84	16,987	7,632	*44.9 %*	9,134	*53.8 %*	5,491	*32.3 %*	6,062	*35.7 %*	241	*1.4 %*	797	*4.7 %*	539	*3.2 %*	728	*4.3 %*	1,310	*7.7 %*	2,168	*!2.8 %*	1,774	*!0.4 %*	2,821	*16.6 %*
2012 House	),085	20,932	15,836	*75.7 %*	17,041	*81.4 %*	1,742	*8.3 %*	1,995	*9.5 %*	124	*0.6 %*	578	*2.8 %*	1,511	*7.2 %*	1,726	*8.2 %*	387	*1.8 %*	998	*4.8 %*	1,332	*6.4 %*	1,182	*5.6 %*
Freestate_3 for KLRD TR	85	18,041	13,328	*73.9 %*	14,355	*79.6 %*	1,663	*9.2 %*	1,906	*10.6 %*	117	*0.6 %*	474	*2.6 %*	1,434	*7.9 %*	1,627	*9.0 %*	356	*2.0 %*	890	*4.9 %*	1,143	*6.3 %*	1,091	*6.0 %*
2012 House	),086	16,943	10,351	*61.1 %*	12,224	*72.1 %*	1,757	*10.4 %*	2,089	*12.3 %*	287	*1.7 %*	866	*5.1 %*	757	*4.5 %*	886	*5.2 %*	1,787	*!0.5 %*	2,994	*!7.7 %*	2,004	*!1.8 %*	3,785	*22.3 %*
Freestate_3 for KLRD TR	86	18,056	10,897	*60.4 %*	12,888	*71.4 %*	1,952	*10.8 %*	2,315	*12.8 %*	328	*1.8 %*	939	*5.2 %*	875	*4.8 %*	1,011	*5.6 %*	1,870	*!0.4 %*	3,157	*!7.5 %*	2,134	*!1.8 %*	3,961	*21.9 %*
2012 House	),087	18,610	13,185	*70.8 %*	14,371	*77.2 %*	1,808	*9.7 %*	2,093	*11.2 %*	137	*0.7 %*	544	*2.9 %*	1,683	*9.0 %*	1,875	*!0.1 %*	508	*2.7 %*	1,085	*5.8 %*	1,289	*6.9 %*	1,474	*7.9 %*
Freestate_3 for KLRD TR	87	18,791	13,520	*71.9 %*	14,724	*78.4 %*	1,663	*8.8 %*	1,943	*10.3 %*	128	*0.7 %*	543	*2.9 %*	1,680	*8.9 %*	1,865	*9.9 %*	495	*2.6 %*	1,086	*5.8 %*	1,305	*6.9 %*	1,426	*7.6 %*
2012 House	),088	18,144	9,687	*53.4 %*	11,208	*61.8 %*	2,974	*16.4 %*	3,439	*19.0 %*	197	*1.1 %*	710	*3.9 %*	2,649	*!4.6 %*	2,840	*!5.7 %*	949	*5.2 %*	1,735	*9.6 %*	1,688	*9.3 %*	2,415	*13.3 %*
Freestate_3 for KLRD TR	88	17,958	10,029	*55.8 %*	11,389	*63.4 %*	2,691	*15.0 %*	3,107	*17.3 %*	145	*0.8 %*	606	*3.4 %*	2,889	*!6.1 %*	3,088	*!7.2 %*	693	*3.9 %*	1,352	*7.5 %*	1,511	*8.4 %*	1,862	*10.4 %*
2012 House	),089	19,061	9,480	*49.7 %*	10,639	*55.8 %*	5,683	*29.8 %*	6,126	*32.1 %*	174	*0.9 %*	634	*3.3 %*	1,556	*8.2 %*	1,721	*9.0 %*	812	*4.3 %*	1,407	*7.4 %*	1,356	*7.1 %*	1,686	*8.8 %*
Freestate_3 for KLRD TR	89	19,043	9,439	*49.6 %*	10,578	*55.5 %*	5,739	*30.1 %*	6,180	*32.5 %*	167	*0.9 %*	622	*3.3 %*	1,539	*8.1 %*	1,717	*9.0 %*	822	*4.3 %*	1,399	*7.3 %*	1,337	*7.0 %*	1,709	*9.0 %*
2012 House	),090	18,326	16,185	*88.3 %*	17,229	*94.0 %*	248	*1.4 %*	381	*2.1 %*	162	*0.9 %*	654	*3.6 %*	260	*1.4 %*	378	*2.1 %*	393	*2.1 %*	824	*4.5 %*	1,078	*5.9 %*	1,106	*6.0 %*
Freestate_3 for KLRD TR	90	16,843	14,767	*87.7 %*	15,755	*93.5 %*	253	*1.5 %*	376	*2.2 %*	147	*0.9 %*	610	*3.6 %*	300	*1.8 %*	418	*2.5 %*	355	*2.1 %*	756	*4.5 %*	1,021	*6.1 %*	1,012	*6.0 %*
2012 House	),091	18,925	15,525	*82.0 %*	16,886	*89.2 %*	478	*2.5 %*	618	*3.3 %*	201	*1.1 %*	723	*3.8 %*	475	*2.5 %*	604	*3.2 %*	836	*4.4 %*	1,549	*8.2 %*	1,410	*7.5 %*	2,017	*10.7 %*
Freestate_3 for KLRD TR	91	18,008	14,832	*82.4 %*	16,042	*89.1 %*	596	*3.3 %*	736	*4.1 %*	208	*1.2 %*	684	*3.8 %*	496	*2.8 %*	622	*3.5 %*	616	*3.4 %*	1,222	*6.8 %*	1,260	*7.0 %*	1,539	*8.5 %*

***The Hispanic column includes persons of Hispanic Origin of all races.**
**** The Census Bureau tabulated and reported 2 race categories that are combined in this report: "Asian" and "Native Hawaiian & Other Pacific Islander".**
Source: U.S. Bureau of the Census Census 2020

Plan Comparison
Racial Composition and Hispanic Population (Voting Age Population)

	District	Total 18+ Population	White		AP White		Black		AP Black		American Indian		AP American Indian		Asian Hawaiian Other Pacific Islander**		AP Asian Hawaiian Other Pacific Islander**		Other		AP Other		2 or more races		Hispanic 18+*	
			Hispanic and Non-Hispanic 18+ Population																							
2012 House	),092	17,177	12,117	70.5 %	14,215	82.8 %	708	4.1 %	905	5.3 %	238	1.4 %	790	4.6 %	250	1.5 %	374	2.2 %	1,681	9.8 %	3,174	!8.5 %	2,183	!2.7 %	4,064	23.7 %
Freestate_3 for KLRD TR	92	18,641	13,186	70.7 %	15,434	82.8 %	793	4.3 %	1,006	5.4 %	263	1.4 %	867	4.7 %	281	1.5 %	416	2.2 %	1,777	9.5 %	3,363	!8.0 %	2,341	!2.6 %	4,307	23.1 %
2012 House	),093	17,266	15,504	89.8 %	16,589	96.1 %	92	0.5 %	194	1.1 %	168	1.0 %	722	4.2 %	166	1.0 %	287	1.7 %	227	1.3 %	632	3.7 %	1,109	6.4 %	704	4.1 %
Freestate_3 for KLRD TR	93	16,488	14,854	90.1 %	15,858	96.2 %	91	0.6 %	181	1.1 %	144	0.9 %	663	4.0 %	164	1.0 %	280	1.7 %	211	1.3 %	578	3.5 %	1,024	6.2 %	649	3.9 %
2012 House	),094	17,546	15,021	85.6 %	16,245	92.6 %	298	1.7 %	431	2.5 %	137	0.8 %	598	3.4 %	413	2.4 %	536	3.1 %	422	2.4 %	1,044	6.0 %	1,255	7.2 %	1,366	7.8 %
Freestate_3 for KLRD TR	94	17,401	14,903	85.6 %	16,110	92.6 %	296	1.7 %	428	2.5 %	136	0.8 %	594	3.4 %	408	2.3 %	531	3.1 %	421	2.4 %	1,026	5.9 %	1,237	7.1 %	1,352	7.8 %
2012 House	),095	17,803	12,360	69.4 %	14,369	80.7 %	1,114	6.3 %	1,379	7.7 %	391	2.2 %	1,093	6.1 %	345	1.9 %	471	2.6 %	1,473	8.3 %	2,714	!5.2 %	2,120	!1.9 %	3,423	19.2 %
Freestate_3 for KLRD TR	95	18,459	12,698	68.8 %	14,796	80.2 %	1,210	6.6 %	1,486	8.1 %	411	2.2 %	1,138	6.2 %	391	2.1 %	516	2.8 %	1,538	8.3 %	2,843	!5.4 %	2,211	!2.0 %	3,638	19.7 %
2012 House	),096	16,891	11,475	67.9 %	13,216	78.2 %	1,264	7.5 %	1,580	9.4 %	353	2.1 %	1,055	6.2 %	736	4.4 %	840	5.0 %	1,232	7.3 %	2,119	!2.5 %	1,831	!0.8 %	2,759	16.3 %
Freestate_3 for KLRD TR	96	16,681	11,366	68.1 %	13,103	78.6 %	1,244	7.5 %	1,555	9.3 %	349	2.1 %	1,051	6.3 %	663	4.0 %	766	4.6 %	1,230	7.4 %	2,122	!2.7 %	1,829	!1.0 %	2,736	16.4 %
2012 House	),097	17,430	12,742	73.1 %	14,239	81.7 %	832	4.8 %	1,068	6.1 %	258	1.5 %	817	4.7 %	1,049	6.0 %	1,175	6.7 %	968	5.6 %	1,812	!0.4 %	1,581	9.1 %	2,391	13.7 %
Freestate_3 for KLRD TR	97	17,104	12,584	73.6 %	14,007	81.9 %	764	4.5 %	991	5.8 %	231	1.4 %	762	4.5 %	1,119	6.5 %	1,245	7.3 %	905	5.3 %	1,692	9.9 %	1,501	8.8 %	2,250	13.2 %
2012 House	),098	16,597	12,132	73.1 %	13,777	83.0 %	792	4.8 %	993	6.0 %	280	1.7 %	937	5.6 %	703	4.2 %	857	5.2 %	972	5.9 %	1,848	!1.1 %	1,718	!0.4 %	2,324	14.0 %
Freestate_3 for KLRD TR	98	17,038	12,709	74.6 %	14,356	84.3 %	636	3.7 %	849	5.0 %	305	1.8 %	978	5.7 %	812	4.8 %	952	5.6 %	867	5.1 %	1,709	!0.0 %	1,709	!0.0 %	2,178	12.8 %
2012 House	),099	20,331	16,391	80.6 %	17,657	86.8 %	681	3.3 %	859	4.2 %	125	0.6 %	575	2.8 %	1,506	7.4 %	1,750	8.6 %	280	1.4 %	917	4.5 %	1,348	6.6 %	1,063	5.2 %
Freestate_3 for KLRD TR	99	16,739	13,682	81.7 %	14,703	87.8 %	553	3.3 %	689	4.1 %	106	0.6 %	475	2.8 %	1,089	6.5 %	1,277	7.6 %	224	1.3 %	751	4.5 %	1,085	6.5 %	893	5.3 %
2012 House	),100	18,313	15,387	84.0 %	16,692	91.1 %	450	2.5 %	622	3.4 %	140	0.8 %	616	3.4 %	517	2.8 %	651	3.6 %	476	2.6 %	1,145	6.3 %	1,343	7.3 %	1,410	7.7 %
Freestate_3 for KLRD TR	100	18,218	15,255	83.7 %	16,563	90.9 %	444	2.4 %	619	3.4 %	147	0.8 %	633	3.5 %	515	2.8 %	642	3.5 %	509	2.8 %	1,186	6.5 %	1,348	7.4 %	1,481	8.1 %
2012 House	),101	17,541	15,943	90.9 %	16,870	96.2 %	134	0.8 %	232	1.3 %	103	0.6 %	494	2.8 %	212	1.2 %	283	1.6 %	201	1.1 %	653	3.7 %	948	5.4 %	755	4.3 %
Freestate_3 for KLRD TR	101	16,239	14,693	90.5 %	15,612	96.1 %	123	0.8 %	216	1.3 %	104	0.6 %	471	2.9 %	191	1.2 %	269	1.7 %	188	1.2 %	651	4.0 %	940	5.8 %	735	4.5 %
2012 House	),102	16,357	13,132	80.3 %	14,280	87.3 %	957	5.9 %	1,162	7.1 %	220	1.3 %	663	4.1 %	93	0.6 %	171	1.0 %	765	4.7 %	1,325	8.1 %	1,190	7.3 %	2,180	13.3 %
Freestate_3 for KLRD TR	102	18,624	14,810	79.5 %	16,136	86.6 %	1,180	6.3 %	1,417	7.6 %	240	1.3 %	748	4.0 %	117	0.6 %	207	1.1 %	905	4.9 %	1,557	8.4 %	1,372	7.4 %	2,581	13.9 %
2012 House	),103	17,390	9,024	51.9 %	11,218	64.5 %	1,852	10.6 %	2,069	11.9 %	401	2.3 %	830	4.8 %	392	2.3 %	499	2.9 %	3,395	!9.5 %	5,184	?9.8 %	2,326	!3.4 %	7,018	40.4 %
Freestate_3 for KLRD TR	103	18,321	9,593	52.4 %	11,913	65.0 %	1,861	10.2 %	2,086	11.4 %	405	2.2 %	867	4.7 %	406	2.2 %	516	2.8 %	3,600	!9.6 %	5,482	?9.9 %	2,456	!3.4 %	7,452	40.7 %
2012 House	),104	17,837	15,886	89.1 %	16,777	94.1 %	419	2.3 %	538	3.0 %	125	0.7 %	482	2.7 %	164	0.9 %	230	1.3 %	326	1.8 %	757	4.2 %	917	5.1 %	1,076	6.0 %
Freestate_3 for KLRD TR	104	18,458	16,758	90.8 %	17,618	95.4 %	244	1.3 %	348	1.9 %	116	0.6 %	467	2.5 %	147	0.8 %	204	1.1 %	307	1.7 %	732	4.0 %	886	4.8 %	965	5.2 %

***The Hispanic column includes persons of Hispanic Origin of all races.**
**** The Census Bureau tabulated and reported 2 race categories that are combined in this report: "Asian" and "Native Hawaiian & Other Pacific Islander".**
Source: U.S. Bureau of the Census Census 2020

Plan Comparison
Racial Composition and Hispanic Population (Voting Age Population)

	District	Total 18+ Population	Hispanic and Non-Hispanic 18+ Population: White		AP White		Black		AP Black		American Indian		AP American Indian		Asian Hawaiian Other Pacific Islander**		AP Asian Hawaiian Other Pacific Islander**		Other		AP Other		2 or more races		Hispanic 18+*	
2012 House	),105	18,422	14,209	77.1 %	15,790	85.7 %	854	4.6 %	1,113	6.0 %	255	1.4 %	819	4.4 %	522	2.8 %	671	3.6 %	910	4.9 %	1,783	9.7 %	1,672	9.1 %	2,400	13.0 %
Freestate_3 for KLRD TR	105	18,422	14,209	77.1 %	15,790	85.7 %	854	4.6 %	1,113	6.0 %	255	1.4 %	819	4.4 %	522	2.8 %	671	3.6 %	910	4.9 %	1,783	9.7 %	1,672	9.1 %	2,400	13.0 %
2012 House	),106	16,408	15,661	95.4 %	16,139	98.4 %	42	0.3 %	95	0.6 %	40	0.2 %	264	1.6 %	49	0.3 %	99	0.6 %	118	0.7 %	352	2.1 %	498	3.0 %	348	2.1 %
Freestate_3 for KLRD TR	106	17,855	17,032	95.4 %	17,560	98.3 %	43	0.2 %	97	0.5 %	47	0.3 %	292	1.6 %	56	0.3 %	108	0.6 %	128	0.7 %	390	2.2 %	549	3.1 %	367	2.1 %
2012 House	),107	16,471	15,460	93.9 %	16,059	97.5 %	139	0.8 %	229	1.4 %	70	0.4 %	353	2.1 %	55	0.3 %	110	0.7 %	120	0.7 %	402	2.4 %	627	3.8 %	408	2.5 %
Freestate_3 for KLRD TR	107	18,571	16,818	90.6 %	17,745	95.6 %	301	1.6 %	446	2.4 %	109	0.6 %	495	2.7 %	108	0.6 %	186	1.0 %	266	1.4 %	734	4.0 %	969	5.2 %	835	4.5 %
2012 House	),030	18,936	14,932	78.9 %	16,178	85.4 %	1,242	6.6 %	1,449	7.7 %	54	0.3 %	394	2.1 %	851	4.5 %	1,031	5.4 %	541	2.9 %	1,267	6.7 %	1,316	6.9 %	1,445	7.6 %
Freestate_3 for KLRD TR	108	18,550	13,329	71.9 %	15,085	81.3 %	1,494	8.1 %	1,738	9.4 %	124	0.7 %	498	2.7 %	827	4.5 %	1,040	5.6 %	938	5.1 %	2,107	!1.4 %	1,838	9.9 %	2,419	13.0 %
2012 House	),109	16,287	15,388	94.5 %	15,893	97.6 %	68	0.4 %	121	0.7 %	82	0.5 %	327	2.0 %	75	0.5 %	122	0.7 %	150	0.9 %	386	2.4 %	524	3.2 %	357	2.2 %
Freestate_3 for KLRD TR	109	18,229	16,893	92.7 %	17,488	95.9 %	313	1.7 %	381	2.1 %	128	0.7 %	423	2.3 %	90	0.5 %	161	0.9 %	181	1.0 %	444	2.4 %	624	3.4 %	589	3.2 %
2012 House	),110	16,278	15,226	93.5 %	15,736	96.7 %	267	1.6 %	347	2.1 %	78	0.5 %	337	2.1 %	80	0.5 %	154	0.9 %	85	0.5 %	304	1.9 %	542	3.3 %	474	2.9 %
Freestate_3 for KLRD TR	110	18,170	17,064	93.9 %	17,621	97.0 %	247	1.4 %	324	1.8 %	80	0.4 %	353	1.9 %	84	0.5 %	156	0.9 %	103	0.6 %	357	2.0 %	592	3.3 %	549	3.0 %
2012 House	),111	19,932	17,685	88.7 %	18,543	93.0 %	268	1.3 %	396	2.0 %	58	0.3 %	338	1.7 %	190	1.0 %	448	2.2 %	760	3.8 %	1,210	6.1 %	971	4.9 %	1,370	6.9 %
Freestate_3 for KLRD TR	111	19,256	17,029	88.4 %	17,878	92.8 %	267	1.4 %	395	2.1 %	56	0.3 %	334	1.7 %	189	1.0 %	447	2.3 %	753	3.9 %	1,196	6.2 %	962	5.0 %	1,353	7.0 %
2012 House	),112	15,566	12,952	83.2 %	13,945	89.6 %	221	1.4 %	321	2.1 %	115	0.7 %	463	3.0 %	65	0.4 %	81	0.5 %	1,184	7.6 %	1,813	!1.6 %	1,029	6.6 %	2,397	15.4 %
Freestate_3 for KLRD TR	112	17,299	14,595	84.4 %	15,655	90.5 %	224	1.3 %	330	1.9 %	116	0.7 %	488	2.8 %	67	0.4 %	83	0.5 %	1,199	6.9 %	1,869	!0.8 %	1,098	6.3 %	2,439	14.1 %
2012 House	),113	16,152	14,159	87.7 %	15,180	94.0 %	166	1.0 %	246	1.5 %	116	0.7 %	504	3.1 %	68	0.4 %	126	0.8 %	600	3.7 %	1,213	7.5 %	1,043	6.5 %	1,497	9.3 %
Freestate_3 for KLRD TR	113	17,811	15,629	87.7 %	16,705	93.8 %	245	1.4 %	334	1.9 %	130	0.7 %	550	3.1 %	69	0.4 %	132	0.7 %	644	3.6 %	1,253	7.0 %	1,094	6.1 %	1,572	8.8 %
2012 House	),114	16,852	15,294	90.8 %	16,046	95.2 %	234	1.4 %	303	1.8 %	92	0.5 %	514	3.1 %	81	0.5 %	132	0.8 %	380	2.3 %	668	4.0 %	771	4.6 %	866	5.1 %
Freestate_3 for KLRD TR	114	17,699	16,443	92.9 %	17,133	96.8 %	124	0.7 %	181	1.0 %	85	0.5 %	494	2.8 %	89	0.5 %	143	0.8 %	246	1.4 %	499	2.8 %	712	4.0 %	589	3.3 %
2012 House	),039	18,584	15,787	84.9 %	16,922	91.1 %	704	3.8 %	819	4.4 %	77	0.4 %	387	2.1 %	617	3.3 %	824	4.4 %	226	1.2 %	856	4.6 %	1,173	6.3 %	934	5.0 %
Freestate_3 for KLRD TR	115	16,917	14,553	86.0 %	15,649	92.5 %	274	1.6 %	386	2.3 %	90	0.5 %	501	3.0 %	454	2.7 %	559	3.3 %	416	2.5 %	1,000	5.9 %	1,130	6.7 %	1,140	6.7 %
2012 House	),116	15,369	14,041	91.4 %	14,791	96.2 %	68	0.4 %	151	1.0 %	165	1.1 %	610	4.0 %	64	0.4 %	115	0.7 %	260	1.7 %	508	3.3 %	771	5.0 %	663	4.3 %
Freestate_3 for KLRD TR	116	17,688	16,103	91.0 %	16,931	95.7 %	88	0.5 %	186	1.1 %	156	0.9 %	596	3.4 %	78	0.4 %	138	0.8 %	400	2.3 %	743	4.2 %	863	4.9 %	812	4.6 %
2012 House	),117	16,016	14,320	89.4 %	15,089	94.2 %	317	2.0 %	382	2.4 %	81	0.5 %	361	2.3 %	67	0.4 %	127	0.8 %	440	2.7 %	908	5.7 %	791	4.9 %	1,208	7.5 %
Freestate_3 for KLRD TR	117	18,272	14,862	81.3 %	16,341	89.4 %	319	1.7 %	376	2.1 %	157	0.9 %	457	2.5 %	113	0.6 %	164	0.9 %	1,300	7.1 %	2,513	!3.8 %	1,521	8.3 %	3,355	18.4 %

***The Hispanic column includes persons of Hispanic Origin of all races.**
**** The Census Bureau tabulated and reported 2 race categories that are combined in this report: "Asian" and "Native Hawaiian & Other Pacific Islander".**
Source: U.S. Bureau of the Census Census 2020

Plan Comparison
Racial Composition and Hispanic Population (Voting Age Population)

			Hispanic and Non-Hispanic 18+ Population																					
	District	Total 18+ Population	White		AP White		Black		AP Black		American Indian		AP American Indian		Asian Hawaiian Other Pacific Islander**		AP Asian Hawaiian Other Pacific Islander**		Other		AP Other		2 or more races		Hispanic 18+*	
2012 House	),118	16,309	14,523	*89.0 %*	15,506	*95.1 %*	47	*0.3 %*	126	*0.8 %*	88	*0.5 %*	386	*2.4 %*	65	*0.4 %*	175	*1.1 %*	566	*3.5 %*	1,221	*7.5 %*	1,020	*6.3 %*	1,496	*9.2 %*
Freestate_3 for KLRD TR	118	17,626	15,694	*89.0 %*	16,744	*95.0 %*	70	*0.4 %*	170	*1.0 %*	94	*0.5 %*	424	*2.4 %*	70	*0.4 %*	211	*1.2 %*	602	*3.4 %*	1,295	*7.3 %*	1,096	*6.2 %*	1,563	*8.9 %*
2012 House	),119	15,956	7,995	*50.1 %*	10,652	*66.8 %*	647	*4.1 %*	739	*4.6 %*	354	*2.2 %*	644	*4.0 %*	226	*1.4 %*	299	*1.9 %*	3,924	?*4.6 %*	6,501	*40.7 %*	2,810	!*7.6 %*	8,866	*55.6 %*
Freestate_3 for KLRD TR	119	16,083	7,345	*45.7 %*	10,198	*63.4 %*	654	*4.1 %*	755	*4.7 %*	389	*2.4 %*	692	*4.3 %*	262	*1.6 %*	340	*2.1 %*	4,419	?*7.5 %*	7,187	*44.7 %*	3,014	!*8.7 %*	9,745	*60.6 %*
2012 House	),120	17,087	15,420	*90.2 %*	16,188	*94.7 %*	218	*1.3 %*	273	*1.6 %*	69	*0.4 %*	329	*1.9 %*	74	*0.4 %*	147	*0.9 %*	491	*2.9 %*	1,024	*6.0 %*	815	*4.8 %*	1,160	*6.8 %*
Freestate_3 for KLRD TR	120	17,881	16,142	*90.3 %*	16,946	*94.8 %*	220	*1.2 %*	275	*1.5 %*	71	*0.4 %*	342	*1.9 %*	83	*0.5 %*	158	*0.9 %*	514	*2.9 %*	1,072	*6.0 %*	851	*4.8 %*	1,246	*7.0 %*
2012 House	),121	22,515	18,066	*80.2 %*	19,526	*86.7 %*	1,001	*4.4 %*	1,170	*5.2 %*	111	*0.5 %*	532	*2.4 %*	774	*3.4 %*	908	*4.0 %*	1,043	*4.6 %*	1,955	*8.7 %*	1,520	*6.8 %*	2,194	*9.7 %*
Freestate_3 for KLRD TR	121	16,169	12,631	*78.1 %*	13,699	*84.7 %*	1,035	*6.4 %*	1,179	*7.3 %*	82	*0.5 %*	383	*2.4 %*	582	*3.6 %*	680	*4.2 %*	736	*4.6 %*	1,365	*8.4 %*	1,103	*6.8 %*	1,527	*9.4 %*
2012 House	),122	15,963	10,346	*64.8 %*	12,936	*81.0 %*	208	*1.3 %*	284	*1.8 %*	160	*1.0 %*	432	*2.7 %*	165	*1.0 %*	254	*1.6 %*	2,437	!*5.3 %*	4,778	?*9.9 %*	2,647	!*6.6 %*	6,260	*39.2 %*
Freestate_3 for KLRD TR	122	16,603	10,940	*65.9 %*	13,583	*81.8 %*	148	*0.9 %*	205	*1.2 %*	159	*1.0 %*	412	*2.5 %*	286	*1.7 %*	353	*2.1 %*	2,388	!*4.4 %*	4,799	?*8.9 %*	2,682	!*6.2 %*	6,216	*37.4 %*
2012 House	),123	17,021	8,621	*50.6 %*	12,041	*70.7 %*	946	*5.6 %*	1,028	*6.0 %*	153	*0.9 %*	426	*2.5 %*	972	*5.7 %*	1,051	*6.2 %*	2,823	!*6.6 %*	6,052	?*35.6 %*	3,506	?*0.6 %*	8,226	*48.3 %*
Freestate_3 for KLRD TR	123	17,456	9,409	*53.9 %*	12,743	*73.0 %*	1,006	*5.8 %*	1,087	*6.2 %*	145	*0.8 %*	440	*2.5 %*	849	*4.9 %*	933	*5.3 %*	2,620	!*5.0 %*	5,746	?*32.9 %*	3,427	!*9.6 %*	7,906	*45.3 %*
2012 House	),124	14,569	9,881	*67.8 %*	11,724	*80.5 %*	60	*0.4 %*	143	*1.0 %*	201	*1.4 %*	505	*3.5 %*	69	*0.5 %*	121	*0.8 %*	2,471	!*7.0 %*	4,024	?*27.6 %*	1,887	!*3.0 %*	5,271	*36.2 %*
Freestate_3 for KLRD TR	124	16,874	11,498	*68.1 %*	13,576	*80.5 %*	69	*0.4 %*	165	*1.0 %*	228	*1.4 %*	557	*3.3 %*	74	*0.4 %*	138	*0.8 %*	2,873	!*7.0 %*	4,636	?*27.5 %*	2,132	!*2.6 %*	6,054	*35.9 %*
2012 House	),125	15,100	6,629	*43.9 %*	9,827	*65.1 %*	506	*3.4 %*	582	*3.9 %*	358	*2.4 %*	593	*3.9 %*	425	*2.8 %*	506	*3.4 %*	3,912	?*25.9 %*	6,915	*45.8 %*	3,270	?*21.7 %*	9,081	*60.1 %*
Freestate_3 for KLRD TR	125	16,107	7,386	*45.9 %*	10,695	*66.4 %*	506	*3.1 %*	585	*3.6 %*	361	*2.2 %*	612	*3.8 %*	425	*2.6 %*	507	*3.1 %*	4,046	?*25.1 %*	7,146	*44.4 %*	3,383	?*21.0 %*	9,381	*58.2 %*

***The Hispanic column includes persons of Hispanic Origin of all races.**
**** The Census Bureau tabulated and reported 2 race categories that are combined in this report: "Asian" and "Native Hawaiian & Other Pacific Islander".**
Source: U.S. Bureau of the Census Census 2020

Plan Comparison
Racial Composition and Hispanic Population 2

	District	Total Pop.	Non-Hispanic Black						Non-Hispanic American Indian						Non-Hispanic Asian, Hawaiian, Other Pacific Islander**						Non-Hispanic Other						2 or more Races		Hispanic Origin	
			Single	AP	Single %	AP%	DOJ	%	Single	AP	Single %	AP%	DOJ	%	Single	AP	Single %	AP%	DOJ	%	Single	AP	Single %	AP%	DOJ	%	NH	NH%	His p	%
2012 House	001	20,413	92 to	277	.5 to	1.4	229	1.1	814 to	2,071	4.0 to	10.1	2,021	9.9	103 to	188	.5 to	.9	162	.8	35 to	283	.2 to	1.4	264	1.3	1,703	8.3	522	2.6
Freestate_3 for KLRD TR	1	23,705	118 to	323	.5 to	1.4	270	1.1	925 to	2,384	3.9 to	10.1	2,327	9.8	109 to	215	.5 to	.9	176	.7	40 to	307	.2 to	1.3	283	1.2	1,949	8.2	610	2.6
2012 House	002	21,769	131 to	307	.6 to	1.4	273	1.3	166 to	813	.8 to	3.7	784	3.6	137 to	212	.6 to	1.0	194	.9	62 to	239	.3 to	1.1	229	1.1	1,027	4.7	618	2.8
Freestate_3 for KLRD TR	2	22,863	153 to	344	.7 to	1.5	306	1.3	173 to	852	.8 to	3.7	815	3.6	145 to	218	.6 to	1.0	204	.9	55 to	239	.2 to	1.0	229	1.0	1,075	4.7	797	3.5
2012 House	003	24,215	793 to	1,331	3.3 to	5.5	1,217	5.0	200 to	1,060	.8 to	4.4	952	3.9	548 to	721	2.3 to	3.0	669	2.8	85 to	311	.4 to	1.3	294	1.2	1,646	6.8	2,304	9.5
Freestate_3 for KLRD TR	3	24,113	792 to	1,330	3.3 to	5.5	1,216	5.0	200 to	1,052	.8 to	4.4	944	3.9	548 to	721	2.3 to	3.0	669	2.8	85 to	309	.4 to	1.3	292	1.2	1,636	6.8	2,304	9.6
2012 House	004	21,859	503 to	736	2.3 to	3.4	692	3.2	124 to	797	.6 to	3.6	765	3.5	114 to	217	.5 to	1.0	190	.9	55 to	273	.3 to	1.2	258	1.2	1,163	5.3	564	2.6
Freestate_3 for KLRD TR	4	23,030	508 to	749	2.2 to	3.3	700	3.0	131 to	857	.6 to	3.7	823	3.6	122 to	229	.5 to	1.0	201	.9	53 to	284	.2 to	1.2	267	1.2	1,236	5.4	604	2.6
2012 House	005	22,153	206 to	408	.9 to	1.8	377	1.7	145 to	732	.7 to	3.3	714	3.2	112 to	162	.5 to	.7	147	.7	46 to	204	.2 to	.9	192	.9	958	4.3	648	2.9
Freestate_3 for KLRD TR	5	23,522	295 to	554	1.3 to	2.4	520	2.2	178 to	888	.8 to	3.8	861	3.7	167 to	311	.7 to	1.3	280	1.2	84 to	321	.4 to	1.4	310	1.3	1,298	5.5	1,195	5.1
2012 House	006	23,301	212 to	395	.9 to	1.7	360	1.5	88 to	679	.4 to	2.9	658	2.8	113 to	237	.5 to	1.0	228	1.0	70 to	343	.3 to	1.5	332	1.4	1,133	4.9	764	3.3
Freestate_3 for KLRD TR	6	23,102	279 to	485	1.2 to	2.1	446	1.9	80 to	701	.3 to	3.0	675	2.9	112 to	231	.5 to	1.0	221	1.0	66 to	328	.3 to	1.4	317	1.4	1,165	5.0	779	3.4
2012 House	007	21,140	843 to	1,365	4.0 to	6.5	1,268	6.0	453 to	1,647	2.1 to	7.8	1,565	7.4	101 to	199	.5 to	.9	158	.7	43 to	220	.2 to	1.0	205	1.0	1,870	8.8	1,033	4.9
Freestate_3 for KLRD TR	7	23,741	884 to	1,463	3.7 to	6.2	1,362	5.7	345 to	1,487	1.5 to	6.3	1,396	5.9	130 to	237	.5 to	1.0	204	.9	42 to	254	.2 to	1.1	239	1.0	1,917	8.1	1,368	5.8
2012 House	008	27,614	769 to	1,016	2.8 to	3.7	953	3.5	47 to	415	.2 to	1.5	378	1.4	3,139 to	3,551	11.4 to	12.9	3,482	12.6	80 to	343	.3 to	1.2	336	1.2	1,201	4.3	1,169	4.2
Freestate_3 for KLRD TR	8	23,760	525 to	702	2.2 to	3.0	664	2.8	45 to	320	.2 to	1.3	295	1.2	3,256 to	3,680	13.7 to	15.5	3,609	15.2	71 to	305	.3 to	1.3	299	1.3	1,040	4.4	849	3.6
2012 House	009	21,510	287 to	540	1.3 to	2.5	484	2.3	210 to	867	1.0 to	4.0	808	3.8	132 to	240	.6 to	1.1	207	1.0	39 to	232	.2 to	1.1	219	1.0	1,130	5.3	1,214	5.6
Freestate_3 for KLRD TR	9	23,244	215 to	414	.9 to	1.8	374	1.6	196 to	772	.8 to	3.3	740	3.2	129 to	235	.6 to	1.0	194	.8	75 to	259	.3 to	1.1	251	1.1	1,004	4.3	749	3.2
2012 House	010	25,057	1,066 to	1,554	4.3 to	6.2	1,418	5.7	1,149 to	1,848	4.6 to	7.4	1,731	6.9	784 to	1,054	3.1 to	4.2	992	4.0	121 to	348	.5 to	1.4	328	1.3	1,513	6.0	1,789	7.1
Freestate_3 for KLRD TR	10	22,855	1,367 to	2,007	6.0 to	8.8	1,825	8.0	1,301 to	1,957	5.7 to	8.6	1,808	7.9	1,041 to	1,315	4.6 to	5.8	1,247	5.5	91 to	308	.4 to	1.3	284	1.2	1,571	6.9	2,217	9.7
2012 House	011	20,634	1,272 to	1,682	6.2 to	8.2	1,567	7.6	569 to	1,748	2.8 to	8.5	1,639	7.9	134 to	212	.6 to	1.0	190	.9	46 to	215	.2 to	1.0	202	1.0	1,706	8.3	1,760	8.5
Freestate_3 for KLRD TR	11	23,072	1,326 to	1,777	5.7 to	7.7	1,649	7.1	653 to	1,995	2.8 to	8.6	1,872	8.1	150 to	236	.7 to	1.0	211	.9	48 to	230	.2 to	1.0	217	.9	1,916	8.3	1,905	8.3
2012 House	012	20,383	279 to	531	1.4 to	2.6	447	2.2	611 to	1,690	3.0 to	8.3	1,606	7.9	105 to	238	.5 to	1.2	173	.8	44 to	205	.2 to	1.0	191	.9	1,495	7.3	939	4.6
Freestate_3 for KLRD TR	12	23,135	253 to	534	1.1 to	2.3	438	1.9	654 to	1,800	2.8 to	7.8	1,712	7.4	111 to	261	.5 to	1.1	187	.8	44 to	241	.2 to	1.0	222	1.0	1,628	7.0	1,041	4.5
2012 House	013	20,737	59 to	204	.3 to	1.0	152	.7	184 to	951	.9 to	4.6	897	4.3	77 to	177	.4 to	.9	136	.7	49 to	235	.2 to	1.1	211	1.0	1,108	5.3	637	3.1
Freestate_3 for KLRD TR	13	22,781	100 to	253	.4 to	1.1	206	.9	149 to	887	.7 to	3.9	835	3.7	106 to	202	.5 to	.9	171	.8	59 to	246	.3 to	1.1	223	1.0	1,094	4.8	1,807	7.9
2012 House	014	28,810	1,330 to	1,703	4.6 to	5.9	1,614	5.6	71 to	488	.2 to	1.7	424	1.5	1,475 to	1,853	5.1 to	6.4	1,783	6.2	73 to	381	.3 to	1.3	358	1.2	1,351	4.7	3,014	10.5
Freestate_3 for KLRD TR	14	22,977	886 to	1,160	3.9 to	5.0	1,099	4.8	67 to	385	.3 to	1.7	351	1.5	1,114 to	1,426	4.8 to	6.2	1,379	6.0	71 to	330	.3 to	1.4	320	1.4	1,085	4.7	1,350	5.9

***The Hispanic column includes persons of Hispanic Origin of all races.**
**** The Census Bureau tabulated and reported 2 race categories that are combined in this report: "Asian" and "Native Hawaiian & Other Pacific Islander".**
Percentages are a percent of total Population.
Source: U.S. Bureau of the Census Census 2020

DOJ Definitions:

Black	=	**Non-Hispanic Black or African American + Non-Hispanic Black or African American and White**
Asian and Hawaiian	=	**Non-Hispanic Asian + Non-Hispanic Asian and White + Non-Hispanic Native Hawaiian + Non-Hispanic Native Hawaiian and White**
Hispanic	=	**Hispanic of Any Race**
Indian	=	**Non-Hispanic American Indian and Alaska Native + Non-Hispanic American Indian and Alaska Native and White**
Other	=	**Non-Hispanic Some Other Race + Non-Hispanic Some Other Race and White + Non-Hispanic Other Multi-Race (where more than one minority race is listed)**

Plan Comparison
Racial Composition and Hispanic Population 2

	District	Total Pop.	Non-Hispanic Black						Non-Hispanic American Indian						Non-Hispanic Asian, Hawaiian, Other Pacific Islander**						Non-Hispanic Other						2 or more Races		Hispanic Origin	
			Single	AP	Single %	AP%	DOJ	%	Single	AP	Single %	AP%	DOJ	%	Single	AP	Single %	AP%	DOJ	%	Single	AP	Single %	AP%	DOJ	%	NH	NH%	His p	%
2012 House	015	24,600	1,992 to	2,463	8.1 to	10.0	2,362	9.6	78 to	534	.3 to	2.2	469	1.9	747 to	1,050	3.0 to	4.3	957	3.9	120 to	365	.5 to	1.5	336	1.4	1,330	5.4	4,790	19.5
Freestate_3 for KLRD TR	15	23,127	1,523 to	1,959	6.6 to	8.5	1,862	8.1	81 to	591	.4 to	2.6	515	2.2	403 to	641	1.7 to	2.8	550	2.4	147 to	359	.6 to	1.6	332	1.4	1,248	5.4	6,280	27.2
2012 House	016	23,318	1,141 to	1,449	4.9 to	6.2	1,365	5.9	61 to	424	.3 to	1.8	366	1.6	1,362 to	1,687	5.8 to	7.2	1,633	7.0	91 to	349	.4 to	1.5	319	1.4	1,140	4.9	1,725	7.4
Freestate_3 for KLRD TR	16	23,787	1,080 to	1,393	4.5 to	5.9	1,318	5.5	58 to	415	.2 to	1.7	360	1.5	1,525 to	1,835	6.4 to	7.7	1,785	7.5	82 to	318	.3 to	1.3	294	1.2	1,113	4.7	1,565	6.6
2012 House	017	22,254	1,449 to	1,809	6.5 to	8.1	1,713	7.7	87 to	464	.4 to	2.1	416	1.9	881 to	1,157	4.0 to	5.2	1,091	4.9	103 to	326	.5 to	1.5	298	1.3	1,115	5.0	1,391	6.3
Freestate_3 for KLRD TR	17	23,226	1,084 to	1,369	4.7 to	5.9	1,294	5.6	89 to	459	.4 to	2.0	427	1.8	939 to	1,257	4.0 to	5.4	1,194	5.1	95 to	336	.4 to	1.4	308	1.3	1,113	4.8	1,345	5.8
2012 House	018	23,298	986 to	1,325	4.2 to	5.7	1,235	5.3	90 to	634	.4 to	2.7	568	2.4	574 to	862	2.5 to	3.7	797	3.4	73 to	344	.3 to	1.5	323	1.4	1,319	5.7	2,482	10.7
Freestate_3 for KLRD TR	18	23,693	1,051 to	1,396	4.4 to	5.9	1,304	5.5	104 to	672	.4 to	2.8	604	2.5	624 to	905	2.6 to	3.8	843	3.6	76 to	346	.3 to	1.5	327	1.4	1,342	5.7	2,682	11.3
2012 House	019	25,202	745 to	970	3.0 to	3.8	917	3.6	49 to	444	.2 to	1.8	401	1.6	634 to	955	2.5 to	3.8	926	3.7	75 to	322	.3 to	1.3	313	1.2	1,121	4.4	1,319	5.2
Freestate_3 for KLRD TR	19	24,080	704 to	943	2.9 to	3.9	887	3.7	51 to	417	.2 to	1.7	375	1.6	610 to	928	2.5 to	3.9	894	3.7	67 to	307	.3 to	1.3	293	1.2	1,090	4.5	1,274	5.3
2012 House	020	24,013	512 to	666	2.1 to	2.8	630	2.6	37 to	287	.2 to	1.2	269	1.1	1,198 to	1,498	5.0 to	6.2	1,455	6.1	71 to	320	.3 to	1.3	300	1.2	894	3.7	957	4.0
Freestate_3 for KLRD TR	20	23,650	473 to	596	2.0 to	2.5	566	2.4	28 to	278	.1 to	1.2	261	1.1	1,121 to	1,400	4.7 to	5.9	1,364	5.8	73 to	332	.3 to	1.4	314	1.3	860	3.6	841	3.6
2012 House	021	23,545	308 to	488	1.3 to	2.1	467	2.0	50 to	406	.2 to	1.7	384	1.6	378 to	673	1.6 to	2.9	647	2.7	72 to	316	.3 to	1.3	305	1.3	1,035	4.4	1,331	5.7
Freestate_3 for KLRD TR	21	23,871	478 to	695	2.0 to	2.9	666	2.8	63 to	468	.3 to	2.0	443	1.9	398 to	665	1.7 to	2.8	642	2.7	77 to	299	.3 to	1.3	288	1.2	1,067	4.5	1,569	6.6
2012 House	022	22,805	1,802 to	2,264	7.9 to	9.9	2,150	9.4	74 to	502	.3 to	2.2	423	1.9	630 to	889	2.8 to	3.9	817	3.6	118 to	299	.5 to	1.3	279	1.2	1,186	5.2	4,005	17.6
Freestate_3 for KLRD TR	22	23,899	1,739 to	2,197	7.3 to	9.2	2,078	8.7	71 to	562	.3 to	2.4	474	2.0	676 to	967	2.8 to	4.0	885	3.7	162 to	364	.7 to	1.5	343	1.4	1,285	5.4	3,580	15.0
2012 House	023	24,001	2,671 to	3,186	11.1 to	13.3	3,077	12.8	75 to	517	.3 to	2.2	441	1.8	885 to	1,152	3.7 to	4.8	1,096	4.6	84 to	281	.3 to	1.2	254	1.1	1,285	5.4	4,114	17.1
Freestate_3 for KLRD TR	23	23,867	2,320 to	2,826	9.7 to	11.8	2,710	11.4	67 to	490	.3 to	2.1	415	1.7	800 to	1,056	3.4 to	4.4	1,002	4.2	81 to	296	.3 to	1.2	264	1.1	1,260	5.3	4,006	16.8
2012 House	024	22,792	1,547 to	1,900	6.8 to	8.3	1,837	8.1	61 to	550	.3 to	2.4	501	2.2	753 to	966	3.3 to	4.2	914	4.0	94 to	300	.4 to	1.3	288	1.3	1,172	5.1	3,123	13.7
Freestate_3 for KLRD TR	24	23,314	1,559 to	1,930	6.7 to	8.3	1,856	8.0	54 to	522	.2 to	2.2	464	2.0	695 to	922	3.0 to	4.0	870	3.7	94 to	300	.4 to	1.3	287	1.2	1,172	5.0	3,528	15.1
2012 House	025	23,892	494 to	715	2.1 to	3.0	674	2.8	41 to	389	.2 to	1.6	352	1.5	506 to	851	2.1 to	3.6	801	3.4	111 to	337	.5 to	1.4	328	1.4	1,067	4.5	1,969	8.2
Freestate_3 for KLRD TR	25	24,050	459 to	654	1.9 to	2.7	628	2.6	40 to	361	.2 to	1.5	336	1.4	530 to	889	2.2 to	3.7	835	3.5	105 to	327	.4 to	1.4	320	1.3	1,037	4.3	1,910	7.9
2012 House	026	29,203	980 to	1,293	3.4 to	4.4	1,222	4.2	88 to	742	.3 to	2.5	688	2.4	983 to	1,315	3.4 to	4.5	1,252	4.3	115 to	394	.4 to	1.3	376	1.3	1,472	5.0	1,796	6.2
Freestate_3 for KLRD TR	26	23,543	852 to	1,116	3.6 to	4.7	1,059	4.5	64 to	580	.3 to	2.5	535	2.3	954 to	1,276	4.1 to	5.4	1,224	5.2	106 to	338	.5 to	1.4	322	1.4	1,246	5.3	1,446	6.1
2012 House	027	32,846	694 to	1,000	2.1 to	3.0	899	2.7	66 to	545	.2 to	1.7	476	1.4	3,268 to	3,821	9.9 to	11.6	3,708	11.3	100 to	412	.3 to	1.3	375	1.1	1,488	4.5	1,396	4.3
Freestate_3 for KLRD TR	27	23,335	477 to	691	2.0 to	3.0	618	2.6	35 to	416	.1 to	1.8	359	1.5	1,857 to	2,185	8.0 to	9.4	2,128	9.1	67 to	314	.3 to	1.3	284	1.2	1,061	4.5	950	4.1
2012 House	028	24,753	789 to	975	3.2 to	3.9	931	3.8	27 to	314	.1 to	1.3	280	1.1	4,088 to	4,437	16.5 to	17.9	4,382	17.7	96 to	317	.4 to	1.3	299	1.2	967	3.9	1,027	4.1
Freestate_3 for KLRD TR	28	23,453	745 to	922	3.2 to	3.9	881	3.8	27 to	302	.1 to	1.3	268	1.1	3,848 to	4,186	16.4 to	17.8	4,133	17.6	91 to	290	.4 to	1.2	277	1.2	918	3.9	996	4.2

***The Hispanic column includes persons of Hispanic Origin of all races.**
**** The Census Bureau tabulated and reported 2 race categories that are combined in this report: "Asian" and "Native Hawaiian & Other Pacific Islander".**
Percentages are a percent of total Population.
Source: U.S. Bureau of the Census Census 2020

DOJ Definitions:

Black	=	**Non-Hispanic Black or African American + Non-Hispanic Black or African American and White**
Asian and Hawaiian	=	**Non-Hispanic Asian + Non-Hispanic Asian and White + Non-Hispanic Native Hawaiian + Non-Hispanic Native Hawaiian and White**
Hispanic	=	**Hispanic of Any Race**
Indian	=	**Non-Hispanic American Indian and Alaska Native + Non-Hispanic American Indian and Alaska Native and White**
Other	=	**Non-Hispanic Some Other Race + Non-Hispanic Some Other Race and White + Non-Hispanic Other Multi-Race (where more than one minority race is listed)**

Plan Comparison
Racial Composition and Hispanic Population 2

	District	Total Pop.	Non-Hispanic Black						Non-Hispanic American Indian						Non-Hispanic Asian, Hawaiian, Other Pacific Islander**						Non-Hispanic Other						2 or more Races		Hispanic Origin	
			Single	AP	Single %	AP%	DOJ	%	Single	AP	Single %	AP%	DOJ	%	Single	AP	Single %	AP%	DOJ	%	Single	AP	Single %	AP%	DOJ	%	NH	NH%	His p	%
2012 House	029	23,641	1,195 to	1,487	5.1 to	6.3	1,414	6.0	65 to	429	.3 to	1.8	374	1.6	2,025 to	2,366	8.6 to	10.0	2,301	9.7	153 to	346	.6 to	1.5	328	1.4	1,083	4.6	1,920	8.1
Freestate_3 for KLRD TR	29	24,071	1,328 to	1,595	5.5 to	6.6	1,536	6.4	63 to	397	.3 to	1.6	358	1.5	2,819 to	3,168	11.7 to	13.2	3,111	12.9	122 to	326	.5 to	1.4	308	1.3	1,066	4.4	1,889	7.8
2012 House	014	28,810	1,330 to	1,703	4.6 to	5.9	1,614	5.6	71 to	488	.2 to	1.7	424	1.5	1,475 to	1,853	5.1 to	6.4	1,783	6.2	73 to	381	.3 to	1.3	358	1.2	1,351	4.7	3,014	10.5
Freestate_3 for KLRD TR	30	23,244	1,502 to	1,826	6.5 to	7.9	1,745	7.5	49 to	404	.2 to	1.7	338	1.5	989 to	1,268	4.3 to	5.5	1,211	5.2	68 to	253	.3 to	1.1	237	1.0	1,032	4.4	1,729	7.4
2012 House	031	22,433	2,653 to	3,055	11.8 to	13.6	2,907	13.0	91 to	519	.4 to	2.3	406	1.8	694 to	854	3.1 to	3.8	799	3.6	82 to	252	.4 to	1.1	229	1.0	990	4.4	7,988	35.6
Freestate_3 for KLRD TR	31	23,924	2,692 to	3,123	11.3 to	13.1	2,966	12.4	99 to	550	.4 to	2.3	430	1.8	677 to	843	2.8 to	3.5	782	3.3	77 to	253	.3 to	1.1	228	1.0	1,042	4.4	9,250	38.7
2012 House	032	22,056	1,794 to	2,045	8.1 to	9.3	1,949	8.8	63 to	340	.3 to	1.5	263	1.2	1,078 to	1,130	4.9 to	5.1	1,097	5.0	56 to	157	.3 to	.7	125	.6	557	2.5	14,253	64.6
Freestate_3 for KLRD TR	32	23,807	2,193 to	2,489	9.2 to	10.5	2,366	9.9	57 to	338	.2 to	1.4	244	1.0	1,709 to	1,799	7.2 to	7.6	1,751	7.4	63 to	180	.3 to	.8	132	.6	619	2.6	14,723	61.8
2012 House	033	25,480	3,250 to	3,855	12.8 to	15.1	3,690	14.5	161 to	831	.6 to	3.3	703	2.8	512 to	675	2.0 to	2.6	627	2.5	70 to	280	.3 to	1.1	259	1.0	1,463	5.7	4,019	15.8
Freestate_3 for KLRD TR	33	23,607	1,827 to	2,279	7.7 to	9.7	2,186	9.3	153 to	693	.6 to	2.9	630	2.7	481 to	619	2.0 to	2.6	582	2.5	70 to	334	.3 to	1.4	305	1.3	1,279	5.4	4,679	19.8
2012 House	034	26,179	9,195 to	9,796	35.1 to	37.4	9,539	36.4	102 to	468	.4 to	1.8	265	1.0	1,568 to	1,687	6.0 to	6.4	1,612	6.2	102 to	206	.4 to	.8	165	.6	896	3.4	9,803	37.4
Freestate_3 for KLRD TR	34	24,230	8,092 to	8,644	33.4 to	35.7	8,407	34.7	97 to	439	.4 to	1.8	250	1.0	1,377 to	1,483	5.7 to	6.1	1,419	5.9	91 to	180	.4 to	.7	145	.6	819	3.4	9,704	40.0
2012 House	035	23,332	8,714 to	9,326	37.3 to	40.0	9,058	38.8	81 to	514	.3 to	2.2	281	1.2	1,022 to	1,104	4.4 to	4.7	1,074	4.6	94 to	171	.4 to	.7	147	.6	925	4.0	7,585	32.5
Freestate_3 for KLRD TR	35	24,209	9,752 to	10,396	40.3 to	42.9	10,111	41.8	89 to	533	.4 to	2.2	286	1.2	1,172 to	1,258	4.8 to	5.2	1,220	5.0	97 to	184	.4 to	.8	154	.6	961	4.0	7,443	30.7
2012 House	036	26,475	5,844 to	6,475	22.1 to	24.5	6,258	23.6	129 to	654	.5 to	2.5	475	1.8	1,989 to	2,165	7.5 to	8.2	2,112	8.0	108 to	329	.4 to	1.2	294	1.1	1,307	4.9	3,090	11.7
Freestate_3 for KLRD TR	36	23,783	5,122 to	5,663	21.5 to	23.8	5,475	23.0	106 to	550	.4 to	2.3	402	1.7	1,691 to	1,846	7.1 to	7.8	1,798	7.6	102 to	293	.4 to	1.2	260	1.1	1,119	4.7	2,904	12.2
2012 House	037	23,290	2,495 to	2,887	10.7 to	12.4	2,782	11.9	98 to	495	.4 to	2.1	423	1.8	1,122 to	1,227	4.8 to	5.3	1,183	5.1	61 to	287	.3 to	1.2	250	1.1	986	4.2	9,076	39.0
Freestate_3 for KLRD TR	37	24,001	4,197 to	4,738	17.5 to	19.7	4,575	19.1	110 to	659	.5 to	2.7	524	2.2	836 to	929	3.5 to	3.9	891	3.7	66 to	222	.3 to	.9	210	.9	1,163	4.8	6,907	28.8
2012 House	038	25,965	336 to	567	1.3 to	2.2	519	2.0	109 to	726	.4 to	2.8	700	2.7	208 to	397	.8 to	1.5	360	1.4	60 to	326	.2 to	1.3	314	1.2	1,241	4.8	2,041	7.9
Freestate_3 for KLRD TR	38	23,097	713 to	1,050	3.1 to	4.5	984	4.3	104 to	601	.5 to	2.6	568	2.5	302 to	536	1.3 to	2.3	489	2.1	58 to	291	.3 to	1.3	274	1.2	1,218	5.3	1,409	6.1
2012 House	039	26,744	976 to	1,284	3.6 to	4.8	1,196	4.5	78 to	541	.3 to	2.0	486	1.8	800 to	1,228	3.0 to	4.6	1,150	4.3	60 to	361	.2 to	1.3	331	1.2	1,373	5.1	1,494	5.6
Freestate_3 for KLRD TR	39	22,836	1,285 to	1,616	5.6 to	7.1	1,531	6.7	59 to	447	.3 to	2.0	387	1.7	788 to	1,159	3.5 to	5.1	1,092	4.8	81 to	346	.4 to	1.5	324	1.4	1,237	5.4	1,344	5.9
2012 House	040	23,818	2,947 to	3,602	12.4 to	15.1	3,408	14.3	121 to	760	.5 to	3.2	631	2.6	438 to	824	1.8 to	3.5	681	2.9	84 to	265	.4 to	1.1	237	1.0	1,608	6.8	1,811	7.6
Freestate_3 for KLRD TR	40	23,973	3,010 to	3,649	12.6 to	15.2	3,457	14.4	123 to	790	.5 to	3.3	658	2.7	454 to	829	1.9 to	3.5	690	2.9	88 to	275	.4 to	1.1	245	1.0	1,614	6.7	1,812	7.6
2012 House	041	23,132	3,068 to	3,761	13.3 to	16.3	3,621	15.7	194 to	759	.8 to	3.3	657	2.8	427 to	784	1.8 to	3.4	694	3.0	92 to	336	.4 to	1.5	302	1.3	1,672	7.2	2,054	8.9
Freestate_3 for KLRD TR	41	23,430	2,866 to	3,478	12.2 to	14.8	3,348	14.3	296 to	851	1.3 to	3.6	752	3.2	419 to	792	1.8 to	3.4	699	3.0	93 to	341	.4 to	1.5	315	1.3	1,611	6.9	2,037	8.7
2012 House	042	24,362	432 to	697	1.8 to	2.9	624	2.6	288 to	999	1.2 to	4.1	944	3.9	210 to	436	.9 to	1.8	383	1.6	61 to	309	.3 to	1.3	288	1.2	1,344	5.5	1,267	5.2
Freestate_3 for KLRD TR	42	23,075	349 to	631	1.5 to	2.7	555	2.4	182 to	919	.8 to	4.0	864	3.7	178 to	342	.8 to	1.5	292	1.3	45 to	308	.2 to	1.3	290	1.3	1,343	5.8	1,183	5.1

***The Hispanic column includes persons of Hispanic Origin of all races.**
**** The Census Bureau tabulated and reported 2 race categories that are combined in this report: "Asian" and "Native Hawaiian & Other Pacific Islander".**
Percentages are a percent of total Population.
Source: U.S. Bureau of the Census Census 2020

DOJ Definitions:

Black	=	**Non-Hispanic Black or African American + Non-Hispanic Black or African American and White**
Asian and Hawaiian	=	**Non-Hispanic Asian + Non-Hispanic Asian and White + Non-Hispanic Native Hawaiian + Non-Hispanic Native Hawaiian and White**
Hispanic	=	**Hispanic of Any Race**
Indian	=	**Non-Hispanic American Indian and Alaska Native + Non-Hispanic American Indian and Alaska Native and White**
Other	=	**Non-Hispanic Some Other Race + Non-Hispanic Some Other Race and White + Non-Hispanic Other Multi-Race (where more than one minority race is listed)**

Plan Comparison
Racial Composition and Hispanic Population 2

	District	Total Pop.	Non-Hispanic Black						Non-Hispanic American Indian						Non-Hispanic Asian, Hawaiian, Other Pacific Islander**						Non-Hispanic Other						2 or more Races		Hispanic Origin	
			Single	AP	Single %	AP%	DOJ	%	Single	AP	Single %	AP%	DOJ	%	Single	AP	Single %	AP%	DOJ	%	Single	AP	Single %	AP%	DOJ	%	NH	NH%	His p	%
2012 House	043	26,811	926 to	1,434	3.5 to	5.3	1,351	5.0	102 to	868	.4 to	3.2	822	3.1	447 to	735	1.7 to	2.7	658	2.5	123 to	446	.5 to	1.7	426	1.6	1,769	6.6	2,548	9.5
Freestate_3 for KLRD TR	43	23,744	1,046 to	1,475	4.4 to	6.2	1,406	5.9	93 to	722	.4 to	3.0	686	2.9	388 to	644	1.6 to	2.7	575	2.4	108 to	378	.5 to	1.6	358	1.5	1,484	6.3	2,119	8.9
2012 House	044	24,987	1,252 to	1,866	5.0 to	7.5	1,675	6.7	457 to	1,095	1.8 to	4.4	947	3.8	1,377 to	1,714	5.5 to	6.9	1,635	6.5	111 to	290	.4 to	1.2	273	1.1	1,547	6.2	1,788	7.2
Freestate_3 for KLRD TR	44	24,135	1,128 to	1,672	4.7 to	6.9	1,491	6.2	422 to	1,023	1.7 to	4.2	888	3.7	1,420 to	1,786	5.9 to	7.4	1,706	7.1	106 to	275	.4 to	1.1	252	1.0	1,466	6.1	1,737	7.2
2012 House	045	30,395	1,139 to	1,689	3.7 to	5.6	1,544	5.1	331 to	1,084	1.1 to	3.6	951	3.1	1,348 to	1,787	4.4 to	5.9	1,716	5.6	124 to	355	.4 to	1.2	332	1.1	1,784	5.9	1,825	6.0
Freestate_3 for KLRD TR	45	23,745	1,014 to	1,487	4.3 to	6.3	1,366	5.8	250 to	824	1.1 to	3.5	706	3.0	1,084 to	1,438	4.6 to	6.1	1,384	5.8	102 to	275	.4 to	1.2	261	1.1	1,419	6.0	1,387	5.8
2012 House	046	30,289	1,587 to	2,283	5.2 to	7.5	2,131	7.0	552 to	1,304	1.8 to	4.3	1,168	3.9	1,187 to	1,621	3.9 to	5.4	1,555	5.1	147 to	420	.5 to	1.4	401	1.3	1,967	6.5	2,470	8.2
Freestate_3 for KLRD TR	46	23,753	1,220 to	1,746	5.1 to	7.4	1,633	6.9	367 to	928	1.5 to	3.9	824	3.5	961 to	1,336	4.0 to	5.6	1,283	5.4	119 to	312	.5 to	1.3	298	1.3	1,512	6.4	1,838	7.7
2012 House	047	21,696	145 to	318	.7 to	1.5	284	1.3	157 to	819	.7 to	3.8	789	3.6	83 to	194	.4 to	.9	183	.8	32 to	243	.1 to	1.1	235	1.1	1,115	5.1	847	3.9
Freestate_3 for KLRD TR	47	22,957	157 to	316	.7 to	1.4	279	1.2	308 to	1,039	1.3 to	4.5	1,001	4.4	123 to	223	.5 to	1.0	210	.9	68 to	267	.3 to	1.2	262	1.1	1,142	5.0	763	3.3
2012 House	048	24,197	1,004 to	1,216	4.1 to	5.0	1,164	4.8	36 to	344	.1 to	1.4	311	1.3	3,777 to	4,149	15.6 to	17.1	4,062	16.8	97 to	351	.4 to	1.5	321	1.3	1,042	4.3	1,336	5.5
Freestate_3 for KLRD TR	48	23,506	867 to	1,094	3.7 to	4.7	1,027	4.4	45 to	357	.2 to	1.5	322	1.4	3,534 to	3,904	15.0 to	16.6	3,806	16.2	94 to	340	.4 to	1.4	303	1.3	1,032	4.4	1,308	5.6
2012 House	049	22,824	1,708 to	2,140	7.5 to	9.4	2,047	9.0	64 to	476	.3 to	2.1	407	1.8	1,482 to	1,784	6.5 to	7.8	1,698	7.4	133 to	409	.6 to	1.8	390	1.7	1,283	5.6	2,900	12.7
Freestate_3 for KLRD TR	49	23,568	1,131 to	1,460	4.8 to	6.2	1,364	5.8	43 to	418	.2 to	1.8	370	1.6	2,075 to	2,401	8.8 to	10.2	2,326	9.9	82 to	340	.3 to	1.4	310	1.3	1,160	4.9	1,428	6.1
2012 House	050	23,174	263 to	514	1.1 to	2.2	467	2.0	167 to	859	.7 to	3.7	814	3.5	178 to	298	.8 to	1.3	266	1.1	70 to	253	.3 to	1.1	240	1.0	1,172	5.1	1,109	4.8
Freestate_3 for KLRD TR	50	23,076	249 to	499	1.1 to	2.2	445	1.9	203 to	929	.9 to	4.0	880	3.8	167 to	295	.7 to	1.3	260	1.1	68 to	235	.3 to	1.0	221	1.0	1,189	5.2	1,108	4.8
2012 House	051	25,553	271 to	517	1.1 to	2.0	466	1.8	145 to	798	.6 to	3.1	756	3.0	203 to	407	.8 to	1.6	378	1.5	66 to	223	.3 to	.9	213	.8	1,191	4.7	1,289	5.0
Freestate_3 for KLRD TR	51	22,839	387 to	657	1.7 to	2.9	604	2.6	84 to	656	.4 to	2.9	612	2.7	258 to	461	1.1 to	2.0	428	1.9	58 to	216	.3 to	.9	207	.9	1,131	5.0	1,388	6.1
2012 House	052	23,605	902 to	1,264	3.8 to	5.4	1,215	5.1	157 to	554	.7 to	2.3	519	2.2	854 to	1,070	3.6 to	4.5	1,027	4.4	51 to	200	.2 to	.8	188	.8	1,054	4.5	1,579	6.7
Freestate_3 for KLRD TR	52	23,602	902 to	1,264	3.8 to	5.4	1,215	5.1	157 to	554	.7 to	2.3	519	2.2	853 to	1,069	3.6 to	4.5	1,026	4.3	51 to	200	.2 to	.8	188	.8	1,054	4.5	1,577	6.7
2012 House	053	23,141	1,717 to	2,400	7.4 to	10.4	2,265	9.8	155 to	711	.7 to	3.1	590	2.5	600 to	777	2.6 to	3.4	725	3.1	72 to	241	.3 to	1.0	213	.9	1,413	6.1	2,235	9.7
Freestate_3 for KLRD TR	53	23,144	1,717 to	2,400	7.4 to	10.4	2,265	9.8	155 to	711	.7 to	3.1	590	2.5	601 to	778	2.6 to	3.4	726	3.1	72 to	241	.3 to	1.0	213	.9	1,413	6.1	2,237	9.7
2012 House	054	22,818	467 to	777	2.0 to	3.4	726	3.2	116 to	713	.5 to	3.1	671	2.9	106 to	245	.5 to	1.1	212	.9	53 to	250	.2 to	1.1	239	1.0	1,173	5.1	1,274	5.6
Freestate_3 for KLRD TR	54	22,797	398 to	706	1.7 to	3.1	650	2.9	133 to	714	.6 to	3.1	668	2.9	114 to	257	.5 to	1.1	223	1.0	46 to	254	.2 to	1.1	244	1.1	1,165	5.1	1,217	5.3
2012 House	055	22,249	1,759 to	2,428	7.9 to	10.9	2,234	10.0	205 to	911	.9 to	4.1	736	3.3	195 to	370	.9 to	1.7	306	1.4	115 to	270	.5 to	1.2	244	1.1	1,474	6.6	3,147	14.1
Freestate_3 for KLRD TR	55	23,733	1,994 to	2,719	8.4 to	11.5	2,504	10.6	228 to	978	1.0 to	4.1	782	3.3	204 to	390	.9 to	1.6	324	1.4	121 to	283	.5 to	1.2	257	1.1	1,570	6.6	3,561	15.0
2012 House	056	22,954	2,120 to	2,914	9.2 to	12.7	2,734	11.9	180 to	808	.8 to	3.5	647	2.8	410 to	638	1.8 to	2.8	553	2.4	84 to	237	.4 to	1.0	216	.9	1,578	6.9	2,427	10.6
Freestate_3 for KLRD TR	56	23,650	2,125 to	2,919	9.0 to	12.3	2,739	11.6	180 to	825	.8 to	3.5	664	2.8	413 to	642	1.7 to	2.7	557	2.4	85 to	243	.4 to	1.0	222	.9	1,601	6.8	2,461	10.4

***The Hispanic column includes persons of Hispanic Origin of all races.**
**** The Census Bureau tabulated and reported 2 race categories that are combined in this report: "Asian" and "Native Hawaiian & Other Pacific Islander".**
Percentages are a percent of total Population.
Source: U.S. Bureau of the Census Census 2020

DOJ Definitions:

Black	=	**Non-Hispanic Black or African American + Non-Hispanic Black or African American and White**
Asian and Hawaiian	=	**Non-Hispanic Asian + Non-Hispanic Asian and White + Non-Hispanic Native Hawaiian + Non-Hispanic Native Hawaiian and White**
Hispanic	=	**Hispanic of Any Race**
Indian	=	**Non-Hispanic American Indian and Alaska Native + Non-Hispanic American Indian and Alaska Native and White**
Other	=	**Non-Hispanic Some Other Race + Non-Hispanic Some Other Race and White + Non-Hispanic Other Multi-Race (where more than one minority race is listed)**

Plan Comparison
Racial Composition and Hispanic Population 2

	District	Total Pop.	Non-Hispanic Black						Non-Hispanic American Indian						Non-Hispanic Asian, Hawaiian, Other Pacific Islander**						Non-Hispanic Other						2 or more Races		Hispanic Origin	
			Single	AP	Single %	AP%	DOJ	%	Single	AP	Single %	AP%	DOJ	%	Single	AP	Single %	AP%	DOJ	%	Single	AP	Single %	AP%	DOJ	%	NH	NH%	His p	%
2012 House	057	22,079	2,150 to	2,809	9.7 to	12.7	2,623	11.9	274 to	952	1.2 to	4.3	786	3.6	128 to	244	.6 to	1.1	181	.8	78 to	218	.4 to	1.0	199	.9	1,372	6.2	5,732	26.0
Freestate_3 for KLRD TR	57	23,487	2,170 to	2,849	9.2 to	12.1	2,663	11.3	288 to	1,013	1.2 to	4.3	846	3.6	139 to	258	.6 to	1.1	194	.8	79 to	233	.3 to	1.0	214	.9	1,455	6.2	5,838	24.9
2012 House	058	21,864	4,117 to	5,145	18.8 to	23.5	4,825	22.1	270 to	936	1.2 to	4.3	661	3.0	174 to	348	.8 to	1.6	278	1.3	81 to	246	.4 to	1.1	218	1.0	1,682	7.7	6,216	28.4
Freestate_3 for KLRD TR	58	23,300	3,989 to	4,998	17.1 to	21.5	4,693	20.1	253 to	940	1.1 to	4.0	682	2.9	183 to	363	.8 to	1.6	293	1.3	83 to	262	.4 to	1.1	232	1.0	1,719	7.4	6,111	26.2
2012 House	059	22,627	282 to	565	1.2 to	2.5	500	2.2	148 to	809	.7 to	3.6	753	3.3	90 to	190	.4 to	.8	174	.8	65 to	277	.3 to	1.2	260	1.1	1,177	5.2	1,031	4.6
Freestate_3 for KLRD TR	59	22,916	294 to	590	1.3 to	2.6	527	2.3	169 to	852	.7 to	3.7	797	3.5	102 to	201	.4 to	.9	186	.8	69 to	274	.3 to	1.2	255	1.1	1,205	5.3	1,057	4.6
2012 House	060	23,013	490 to	711	2.1 to	3.1	665	2.9	86 to	537	.4 to	2.3	495	2.2	495 to	622	2.2 to	2.7	601	2.6	200 to	342	.9 to	1.5	332	1.4	880	3.8	5,377	23.4
Freestate_3 for KLRD TR	60	22,790	532 to	757	2.3 to	3.3	711	3.1	90 to	556	.4 to	2.4	511	2.2	507 to	640	2.2 to	2.8	619	2.7	196 to	338	.9 to	1.5	325	1.4	902	4.0	5,158	22.6
2012 House	061	22,847	133 to	294	.6 to	1.3	246	1.1	1,143 to	1,940	5.0 to	8.5	1,882	8.2	106 to	226	.5 to	1.0	194	.8	76 to	277	.3 to	1.2	273	1.2	1,202	5.3	1,285	5.6
Freestate_3 for KLRD TR	61	23,108	510 to	779	2.2 to	3.4	706	3.1	976 to	1,674	4.2 to	7.2	1,606	6.9	205 to	410	.9 to	1.8	362	1.6	80 to	288	.3 to	1.2	279	1.2	1,276	5.5	1,729	7.5
2012 House	062	21,933	172 to	383	.8 to	1.7	332	1.5	843 to	1,290	3.8 to	5.9	1,242	5.7	93 to	222	.4 to	1.0	166	.8	39 to	199	.2 to	.9	173	.8	850	3.9	651	3.0
Freestate_3 for KLRD TR	62	23,099	171 to	375	.7 to	1.6	322	1.4	863 to	1,373	3.7 to	5.9	1,322	5.7	96 to	219	.4 to	.9	174	.8	41 to	199	.2 to	.9	177	.8	904	3.9	682	3.0
2012 House	063	22,349	1,045 to	1,476	4.7 to	6.6	1,445	6.5	132 to	518	.6 to	2.3	483	2.2	136 to	255	.6 to	1.1	214	1.0	73 to	258	.3 to	1.2	247	1.1	1,060	4.7	766	3.4
Freestate_3 for KLRD TR	63	23,858	1,051 to	1,499	4.4 to	6.3	1,465	6.1	144 to	558	.6 to	2.3	519	2.2	137 to	271	.6 to	1.1	215	.9	77 to	280	.3 to	1.2	264	1.1	1,123	4.7	787	3.3
2012 House	064	21,626	1,659 to	1,902	7.7 to	8.8	1,820	8.4	136 to	513	.6 to	2.4	456	2.1	552 to	767	2.6 to	3.5	713	3.3	54 to	180	.2 to	.8	169	.8	858	4.0	2,440	11.3
Freestate_3 for KLRD TR	64	23,199	1,290 to	1,461	5.6 to	6.3	1,399	6.0	117 to	471	.5 to	2.0	427	1.8	441 to	618	1.9 to	2.7	566	2.4	54 to	224	.2 to	1.0	212	.9	783	3.4	1,831	7.9
2012 House	065	24,408	3,970 to	4,932	16.3 to	20.2	4,628	19.0	131 to	667	.5 to	2.7	511	2.1	1,003 to	1,726	4.1 to	7.1	1,350	5.5	134 to	327	.5 to	1.3	267	1.1	1,949	8.0	4,077	16.7
Freestate_3 for KLRD TR	65	23,511	4,042 to	4,988	17.2 to	21.2	4,651	19.8	133 to	673	.6 to	2.9	487	2.1	1,010 to	1,752	4.3 to	7.5	1,406	6.0	109 to	272	.5 to	1.2	231	1.0	1,918	8.2	3,591	15.3
2012 House	066	31,510	1,840 to	2,437	5.8 to	7.7	2,271	7.2	118 to	678	.4 to	2.2	568	1.8	1,695 to	2,147	5.4 to	6.8	1,985	6.3	276 to	463	.9 to	1.5	436	1.4	1,560	5.0	3,119	9.9
Freestate_3 for KLRD TR	66	24,145	1,288 to	1,703	5.3 to	7.1	1,584	6.6	89 to	472	.4 to	2.0	400	1.7	1,502 to	1,826	6.2 to	7.6	1,704	7.1	238 to	366	1.0 to	1.5	347	1.4	1,081	4.5	2,179	9.0
2012 House	067	26,405	1,304 to	1,799	4.9 to	6.8	1,682	6.4	83 to	521	.3 to	2.0	452	1.7	1,341 to	1,807	5.1 to	6.8	1,671	6.3	91 to	329	.3 to	1.2	309	1.2	1,461	5.5	2,104	8.0
Freestate_3 for KLRD TR	67	23,696	1,281 to	1,753	5.4 to	7.4	1,642	6.9	72 to	479	.3 to	2.0	414	1.7	1,313 to	1,746	5.5 to	7.4	1,616	6.8	82 to	281	.3 to	1.2	261	1.1	1,343	5.7	1,961	8.3
2012 House	065	24,408	3,970 to	4,932	16.3 to	20.2	4,628	19.0	131 to	667	.5 to	2.7	511	2.1	1,003 to	1,726	4.1 to	7.1	1,350	5.5	134 to	327	.5 to	1.3	267	1.1	1,949	8.0	4,077	16.7
Freestate_3 for KLRD TR	68	23,694	2,490 to	3,110	10.5 to	13.1	2,916	12.3	127 to	662	.5 to	2.8	567	2.4	804 to	1,284	3.4 to	5.4	1,049	4.4	109 to	305	.5 to	1.3	265	1.1	1,539	6.5	3,257	13.7
2012 House	069	21,597	805 to	1,302	3.7 to	6.0	1,211	5.6	91 to	593	.4 to	2.7	515	2.4	568 to	784	2.6 to	3.6	712	3.3	64 to	200	.3 to	.9	180	.8	1,215	5.6	3,663	17.0
Freestate_3 for KLRD TR	69	24,327	690 to	1,150	2.8 to	4.7	1,072	4.4	94 to	616	.4 to	2.5	557	2.3	696 to	943	2.9 to	3.9	848	3.5	74 to	267	.3 to	1.1	248	1.0	1,287	5.3	3,795	15.6
2012 House	070	20,985	101 to	270	.5 to	1.3	249	1.2	74 to	452	.4 to	2.2	430	2.0	92 to	168	.4 to	.8	149	.7	57 to	207	.3 to	1.0	202	1.0	735	3.5	938	4.5
Freestate_3 for KLRD TR	70	22,912	109 to	294	.5 to	1.3	272	1.2	83 to	508	.4 to	2.2	483	2.1	99 to	179	.4 to	.8	159	.7	84 to	243	.4 to	1.1	237	1.0	809	3.5	1,054	4.6

***The Hispanic column includes persons of Hispanic Origin of all races.**
**** The Census Bureau tabulated and reported 2 race categories that are combined in this report: "Asian" and "Native Hawaiian & Other Pacific Islander".**
Percentages are a percent of total Population.
Source: U.S. Bureau of the Census Census 2020

DOJ Definitions:

Black	=	**Non-Hispanic Black or African American + Non-Hispanic Black or African American and White**
Asian and Hawaiian	=	**Non-Hispanic Asian + Non-Hispanic Asian and White + Non-Hispanic Native Hawaiian + Non-Hispanic Native Hawaiian and White**
Hispanic	=	**Hispanic of Any Race**
Indian	=	**Non-Hispanic American Indian and Alaska Native + Non-Hispanic American Indian and Alaska Native and White**
Other	=	**Non-Hispanic Some Other Race + Non-Hispanic Some Other Race and White + Non-Hispanic Other Multi-Race (where more than one minority race is listed)**

Plan Comparison
Racial Composition and Hispanic Population 2

	District	Total Pop.	Non-Hispanic Black						Non-Hispanic American Indian						Non-Hispanic Asian, Hawaiian, Other Pacific Islander**						Non-Hispanic Other						2 or more Races		Hispanic Origin	
			Single	AP	Single %	AP%	DOJ	%	Single	AP	Single %	AP%	DOJ	%	Single	AP	Single %	AP%	DOJ	%	Single	AP	Single %	AP%	DOJ	%	NH	NH%	His p	%
2012 House	071	22,151	716 to	1,161	3.2 to	5.2	1,075	4.9	101 to	606	.5 to	2.7	529	2.4	277 to	478	1.3 to	2.2	444	2.0	57 to	222	.3 to	1.0	201	.9	1,201	5.4	1,975	8.9
Freestate_3 for KLRD TR	71	24,005	804 to	1,269	3.3 to	5.3	1,174	4.9	98 to	612	.4 to	2.5	529	2.2	373 to	575	1.6 to	2.4	544	2.3	66 to	224	.3 to	.9	204	.8	1,219	5.1	2,085	8.7
2012 House	072	22,400	499 to	848	2.2 to	3.8	761	3.4	141 to	619	.6 to	2.8	558	2.5	189 to	321	.8 to	1.4	295	1.3	72 to	260	.3 to	1.2	245	1.1	1,047	4.7	3,534	15.8
Freestate_3 for KLRD TR	72	23,049	441 to	788	1.9 to	3.4	704	3.1	139 to	644	.6 to	2.8	585	2.5	180 to	309	.8 to	1.3	284	1.2	78 to	284	.3 to	1.2	269	1.2	1,090	4.7	3,523	15.3
2012 House	073	23,435	360 to	597	1.5 to	2.5	554	2.4	77 to	521	.3 to	2.2	489	2.1	196 to	332	.8 to	1.4	284	1.2	114 to	318	.5 to	1.4	306	1.3	944	4.0	1,247	5.3
Freestate_3 for KLRD TR	73	23,632	432 to	714	1.8 to	3.0	664	2.8	82 to	540	.3 to	2.3	497	2.1	207 to	353	.9 to	1.5	299	1.3	107 to	314	.5 to	1.3	299	1.3	1,000	4.2	1,420	6.0
2012 House	074	22,216	227 to	391	1.0 to	1.8	353	1.6	70 to	528	.3 to	2.4	487	2.2	124 to	190	.6 to	.9	169	.8	92 to	272	.4 to	1.2	270	1.2	816	3.7	952	4.3
Freestate_3 for KLRD TR	74	23,381	302 to	471	1.3 to	2.0	431	1.8	77 to	519	.3 to	2.2	477	2.0	136 to	212	.6 to	.9	187	.8	82 to	255	.4 to	1.1	253	1.1	804	3.4	999	4.3
2012 House	075	22,159	911 to	1,181	4.1 to	5.3	1,143	5.2	165 to	808	.7 to	3.6	777	3.5	128 to	221	.6 to	1.0	199	.9	72 to	244	.3 to	1.1	233	1.1	1,126	5.1	1,169	5.3
Freestate_3 for KLRD TR	75	23,664	930 to	1,210	3.9 to	5.1	1,168	4.9	171 to	899	.7 to	3.8	863	3.6	143 to	251	.6 to	1.1	224	.9	80 to	273	.3 to	1.2	262	1.1	1,250	5.3	1,237	5.2
2012 House	076	21,583	171 to	313	.8 to	1.5	300	1.4	79 to	505	.4 to	2.3	485	2.2	133 to	240	.6 to	1.1	210	1.0	48 to	220	.2 to	1.0	206	1.0	806	3.7	2,174	10.1
Freestate_3 for KLRD TR	76	23,181	107 to	239	.5 to	1.0	223	1.0	86 to	556	.4 to	2.4	535	2.3	109 to	205	.5 to	.9	175	.8	63 to	265	.3 to	1.1	253	1.1	858	3.7	1,478	6.4
2012 House	077	22,552	107 to	299	.5 to	1.3	269	1.2	179 to	1,032	.8 to	4.6	1,004	4.5	183 to	306	.8 to	1.4	279	1.2	66 to	238	.3 to	1.1	237	1.1	1,296	5.7	1,026	4.5
Freestate_3 for KLRD TR	77	24,094	151 to	373	.6 to	1.5	336	1.4	182 to	1,063	.8 to	4.4	1,034	4.3	359 to	520	1.5 to	2.2	482	2.0	76 to	281	.3 to	1.2	276	1.1	1,413	5.9	1,151	4.8
2012 House	078	22,992	1,121 to	1,435	4.9 to	6.2	1,369	6.0	57 to	549	.2 to	2.4	488	2.1	1,066 to	1,394	4.6 to	6.1	1,322	5.7	82 to	294	.4 to	1.3	276	1.2	1,236	5.4	1,774	7.7
Freestate_3 for KLRD TR	78	23,056	1,037 to	1,350	4.5 to	5.9	1,283	5.6	61 to	517	.3 to	2.2	461	2.0	853 to	1,164	3.7 to	5.0	1,098	4.8	91 to	305	.4 to	1.3	290	1.3	1,191	5.2	1,790	7.8
2012 House	079	21,508	513 to	750	2.4 to	3.5	706	3.3	279 to	996	1.3 to	4.6	948	4.4	520 to	652	2.4 to	3.0	608	2.8	58 to	255	.3 to	1.2	243	1.1	1,207	5.6	1,356	6.3
Freestate_3 for KLRD TR	79	23,235	525 to	773	2.3 to	3.3	729	3.1	291 to	1,063	1.3 to	4.6	1,016	4.4	525 to	658	2.3 to	2.8	615	2.6	61 to	266	.3 to	1.1	254	1.1	1,283	5.5	1,432	6.2
2012 House	080	21,535	465 to	790	2.2 to	3.7	726	3.4	406 to	1,210	1.9 to	5.6	1,156	5.4	177 to	306	.8 to	1.4	256	1.2	67 to	250	.3 to	1.2	231	1.1	1,345	6.2	3,253	15.1
Freestate_3 for KLRD TR	80	23,649	511 to	878	2.2 to	3.7	809	3.4	409 to	1,330	1.7 to	5.6	1,269	5.4	201 to	344	.8 to	1.5	290	1.2	90 to	256	.4 to	1.1	236	1.0	1,490	6.3	3,508	14.8
2012 House	081	24,099	1,602 to	2,117	6.6 to	8.8	1,992	8.3	197 to	745	.8 to	3.1	652	2.7	1,791 to	2,224	7.4 to	9.2	2,050	8.5	80 to	309	.3 to	1.3	275	1.1	1,508	6.3	3,956	16.4
Freestate_3 for KLRD TR	81	23,040	1,642 to	2,109	7.1 to	9.2	1,987	8.6	202 to	749	.9 to	3.3	653	2.8	1,309 to	1,694	5.7 to	7.4	1,525	6.6	85 to	296	.4 to	1.3	268	1.2	1,398	6.1	3,923	17.0
2012 House	082	23,239	279 to	566	1.2 to	2.4	497	2.1	192 to	973	.8 to	4.2	907	3.9	258 to	568	1.1 to	2.4	491	2.1	52 to	234	.2 to	1.0	224	1.0	1,448	6.2	1,469	6.3
Freestate_3 for KLRD TR	82	23,223	278 to	561	1.2 to	2.4	492	2.1	194 to	970	.8 to	4.2	903	3.9	258 to	569	1.1 to	2.5	491	2.1	53 to	236	.2 to	1.0	226	1.0	1,440	6.2	1,456	6.3
2012 House	083	22,687	4,521 to	5,325	19.9 to	23.5	5,052	22.3	216 to	803	1.0 to	3.5	584	2.6	873 to	1,111	3.8 to	4.9	1,012	4.5	98 to	282	.4 to	1.2	247	1.1	1,493	6.6	4,454	19.6
Freestate_3 for KLRD TR	83	24,120	4,583 to	5,431	19.0 to	22.5	5,154	21.4	212 to	830	.9 to	3.4	609	2.5	1,043 to	1,307	4.3 to	5.4	1,194	5.0	100 to	284	.4 to	1.2	249	1.0	1,584	6.6	4,906	20.3
2012 House	084	22,134	7,115 to	8,000	32.1 to	36.1	7,611	34.4	166 to	802	.7 to	3.6	454	2.1	596 to	832	2.7 to	3.8	730	3.3	104 to	202	.5 to	.9	172	.8	1,416	6.4	4,626	20.9
Freestate_3 for KLRD TR	84	23,539	7,451 to	8,389	31.7 to	35.6	7,977	33.9	191 to	870	.8 to	3.7	502	2.1	625 to	877	2.7 to	3.7	768	3.3	110 to	219	.5 to	.9	186	.8	1,511	6.4	4,952	21.0

***The Hispanic column includes persons of Hispanic Origin of all races.**
**** The Census Bureau tabulated and reported 2 race categories that are combined in this report: "Asian" and "Native Hawaiian & Other Pacific Islander".**
Percentages are a percent of total Population.
Source: U.S. Bureau of the Census Census 2020

DOJ Definitions:

Black	=	**Non-Hispanic Black or African American + Non-Hispanic Black or African American and White**
Asian and Hawaiian	=	**Non-Hispanic Asian + Non-Hispanic Asian and White + Non-Hispanic Native Hawaiian + Non-Hispanic Native Hawaiian and White**
Hispanic	=	**Hispanic of Any Race**
Indian	=	**Non-Hispanic American Indian and Alaska Native + Non-Hispanic American Indian and Alaska Native and White**
Other	=	**Non-Hispanic Some Other Race + Non-Hispanic Some Other Race and White + Non-Hispanic Other Multi-Race (where more than one minority race is listed)**

Plan Comparison
Racial Composition and Hispanic Population 2

	District	Total Pop.	Non-Hispanic Black						Non-Hispanic American Indian						Non-Hispanic Asian, Hawaiian, Other Pacific Islander**						Non-Hispanic Other						2 or more Races		Hispanic Origin	
			Single	AP	Single %	AP%	DOJ	%	Single	AP	Single %	AP%	DOJ	%	Single	AP	Single %	AP%	DOJ	%	Single	AP	Single %	AP%	DOJ	%	NH	NH%	His p	%
2012 House	085	27,175	2,456 to	2,932	9.0 to	10.8	2,741	10.1	164 to	750	.6 to	2.8	598	2.2	1,942 to	2,364	7.1 to	8.7	2,281	8.4	113 to	336	.4 to	1.2	304	1.1	1,476	5.4	1,821	6.7
Freestate_3 for KLRD TR	85	23,565	2,357 to	2,819	10.0 to	12.0	2,634	11.2	154 to	616	.7 to	2.6	473	2.0	1,824 to	2,202	7.7 to	9.3	2,133	9.1	101 to	284	.4 to	1.2	253	1.1	1,269	5.4	1,657	7.0
2012 House	086	22,537	2,412 to	3,067	10.7 to	13.6	2,865	12.7	212 to	867	.9 to	3.8	720	3.2	943 to	1,149	4.2 to	5.1	1,066	4.7	113 to	286	.5 to	1.3	245	1.1	1,446	6.4	6,086	27.0
Freestate_3 for KLRD TR	86	24,159	2,745 to	3,465	11.4 to	14.3	3,249	13.4	244 to	936	1.0 to	3.9	780	3.2	1,086 to	1,314	4.5 to	5.4	1,229	5.1	119 to	305	.5 to	1.3	259	1.1	1,568	6.5	6,434	26.6
2012 House	087	23,594	2,400 to	2,901	10.2 to	12.3	2,716	11.5	134 to	633	.6 to	2.7	507	2.1	2,117 to	2,474	9.0 to	10.5	2,421	10.3	63 to	239	.3 to	1.0	199	.8	1,329	5.6	2,238	9.5
Freestate_3 for KLRD TR	87	23,768	2,214 to	2,700	9.3 to	11.4	2,523	10.6	128 to	652	.5 to	2.7	523	2.2	2,141 to	2,480	9.0 to	10.4	2,421	10.2	68 to	250	.3 to	1.1	217	.9	1,330	5.6	2,177	9.2
2012 House	088	23,894	4,079 to	4,942	17.1 to	20.7	4,676	19.6	171 to	754	.7 to	3.2	569	2.4	3,433 to	3,831	14.4 to	16.0	3,691	15.4	93 to	244	.4 to	1.0	199	.8	1,674	7.0	3,804	15.9
Freestate_3 for KLRD TR	88	23,527	3,561 to	4,352	15.1 to	18.5	4,105	17.4	129 to	660	.5 to	2.8	493	2.1	3,782 to	4,207	16.1 to	17.9	4,080	17.3	89 to	262	.4 to	1.1	211	.9	1,622	6.9	2,893	12.3
2012 House	089	24,462	7,451 to	8,225	30.5 to	33.6	7,898	32.3	173 to	734	.7 to	3.0	459	1.9	1,814 to	2,100	7.4 to	8.6	2,000	8.2	112 to	253	.5 to	1.0	213	.9	1,385	5.7	2,529	10.3
Freestate_3 for KLRD TR	89	24,153	7,467 to	8,235	30.9 to	34.1	7,907	32.7	163 to	698	.7 to	2.9	426	1.8	1,785 to	2,097	7.4 to	8.7	1,995	8.3	116 to	243	.5 to	1.0	199	.8	1,363	5.6	2,523	10.4
2012 House	090	25,765	360 to	637	1.4 to	2.5	575	2.2	195 to	879	.8 to	3.4	827	3.2	333 to	570	1.3 to	2.2	506	2.0	85 to	271	.3 to	1.1	263	1.0	1,286	5.0	2,006	7.8
Freestate_3 for KLRD TR	90	23,741	385 to	646	1.6 to	2.7	592	2.5	173 to	805	.7 to	3.4	762	3.2	371 to	612	1.6 to	2.6	554	2.3	67 to	241	.3 to	1.0	233	1.0	1,222	5.1	1,846	7.8
2012 House	091	25,703	616 to	938	2.4 to	3.6	854	3.3	182 to	876	.7 to	3.4	814	3.2	628 to	897	2.4 to	3.5	851	3.3	89 to	292	.3 to	1.1	275	1.1	1,382	5.4	3,502	13.6
Freestate_3 for KLRD TR	91	24,248	802 to	1,128	3.3 to	4.7	1,042	4.3	197 to	865	.8 to	3.6	802	3.3	662 to	928	2.7 to	3.8	885	3.6	79 to	273	.3 to	1.1	253	1.0	1,347	5.6	2,680	11.1
2012 House	092	21,772	891 to	1,251	4.1 to	5.7	1,128	5.2	199 to	766	.9 to	3.5	675	3.1	283 to	473	1.3 to	2.2	417	1.9	93 to	259	.4 to	1.2	239	1.1	1,134	5.2	6,301	28.9
Freestate_3 for KLRD TR	92	23,647	1,000 to	1,388	4.2 to	5.9	1,257	5.3	217 to	835	.9 to	3.5	740	3.1	314 to	522	1.3 to	2.2	464	2.0	94 to	284	.4 to	1.2	260	1.1	1,246	5.3	6,670	28.2
2012 House	093	23,769	127 to	371	.5 to	1.6	309	1.3	224 to	989	.9 to	4.2	940	4.0	211 to	448	.9 to	1.9	390	1.6	71 to	299	.3 to	1.3	280	1.2	1,378	5.8	1,379	5.8
Freestate_3 for KLRD TR	93	22,688	133 to	349	.6 to	1.5	293	1.3	192 to	900	.8 to	4.0	856	3.8	210 to	440	.9 to	1.9	385	1.7	72 to	288	.3 to	1.3	270	1.2	1,281	5.6	1,290	5.7
2012 House	094	23,270	386 to	671	1.7 to	2.9	609	2.6	134 to	735	.6 to	3.2	673	2.9	500 to	765	2.1 to	3.3	718	3.1	72 to	234	.3 to	1.0	222	1.0	1,218	5.2	2,190	9.4
Freestate_3 for KLRD TR	94	23,075	383 to	665	1.7 to	2.9	605	2.6	134 to	732	.6 to	3.2	671	2.9	492 to	749	2.1 to	3.2	703	3.0	70 to	223	.3 to	1.0	212	.9	1,198	5.2	2,159	9.4
2012 House	095	22,985	1,474 to	2,016	6.4 to	8.8	1,853	8.1	350 to	1,092	1.5 to	4.8	962	4.2	382 to	601	1.7 to	2.6	524	2.3	121 to	305	.5 to	1.3	279	1.2	1,484	6.5	5,330	23.2
Freestate_3 for KLRD TR	95	23,956	1,612 to	2,196	6.7 to	9.2	2,022	8.4	357 to	1,132	1.5 to	4.7	989	4.1	442 to	670	1.8 to	2.8	590	2.5	127 to	313	.5 to	1.3	290	1.2	1,558	6.5	5,707	23.8
2012 House	096	23,082	1,909 to	2,654	8.3 to	11.5	2,422	10.5	334 to	1,264	1.4 to	5.5	1,065	4.6	895 to	1,076	3.9 to	4.7	1,019	4.4	134 to	290	.6 to	1.3	273	1.2	1,759	7.6	4,606	20.0
Freestate_3 for KLRD TR	96	22,823	1,889 to	2,633	8.3 to	11.5	2,402	10.5	326 to	1,263	1.4 to	5.5	1,061	4.6	827 to	1,003	3.6 to	4.4	949	4.2	129 to	285	.6 to	1.2	269	1.2	1,761	7.7	4,552	19.9
2012 House	097	24,119	1,239 to	1,810	5.1 to	7.5	1,657	6.9	206 to	902	.9 to	3.7	791	3.3	1,335 to	1,614	5.5 to	6.7	1,528	6.3	70 to	264	.3 to	1.1	235	1.0	1,548	6.4	4,022	16.7
Freestate_3 for KLRD TR	97	23,588	1,120 to	1,650	4.7 to	7.0	1,510	6.4	202 to	862	.9 to	3.7	765	3.2	1,413 to	1,686	6.0 to	7.1	1,600	6.8	76 to	259	.3 to	1.1	229	1.0	1,467	6.2	3,774	16.0
2012 House	098	22,712	1,171 to	1,670	5.2 to	7.4	1,546	6.8	275 to	1,078	1.2 to	4.7	992	4.4	910 to	1,164	4.0 to	5.1	1,077	4.7	79 to	274	.3 to	1.2	246	1.1	1,584	7.0	3,969	17.5
Freestate_3 for KLRD TR	98	23,362	961 to	1,468	4.1 to	6.3	1,347	5.8	299 to	1,131	1.3 to	4.8	1,050	4.5	1,047 to	1,308	4.5 to	5.6	1,223	5.2	68 to	275	.3 to	1.2	246	1.1	1,645	7.0	3,779	16.2

***The Hispanic column includes persons of Hispanic Origin of all races.**
**** The Census Bureau tabulated and reported 2 race categories that are combined in this report: "Asian" and "Native Hawaiian & Other Pacific Islander".**
Percentages are a percent of total Population.
Source: U.S. Bureau of the Census Census 2020

DOJ Definitions:

Black	=	**Non-Hispanic Black or African American + Non-Hispanic Black or African American and White**
Asian and Hawaiian	=	**Non-Hispanic Asian + Non-Hispanic Asian and White + Non-Hispanic Native Hawaiian + Non-Hispanic Native Hawaiian and White**
Hispanic	=	**Hispanic of Any Race**
Indian	=	**Non-Hispanic American Indian and Alaska Native + Non-Hispanic American Indian and Alaska Native and White**
Other	=	**Non-Hispanic Some Other Race + Non-Hispanic Some Other Race and White + Non-Hispanic Other Multi-Race (where more than one minority race is listed)**

Plan Comparison
Racial Composition and Hispanic Population 2

	District	Total Pop.	Non-Hispanic Black						Non-Hispanic American Indian						Non-Hispanic Asian, Hawaiian, Other Pacific Islander**						Non-Hispanic Other						2 or more Races		Hispanic Origin	
			Single	AP	Single %	AP%	DOJ	%	Single	AP	Single %	AP%	DOJ	%	Single	AP	Single %	AP%	DOJ	%	Single	AP	Single %	AP%	DOJ	%	NH	NH%	His p	%
2012 House	099	28,459	931 to	1,310	3.3 to	4.6	1,205	4.2	126 to	794	.4 to	2.8	705	2.5	2,135 to	2,584	7.5 to	9.1	2,489	8.7	108 to	355	.4 to	1.2	335	1.2	1,580	5.6	1,743	6.1
Freestate_3 for KLRD TR	99	23,491	775 to	1,085	3.3 to	4.6	998	4.2	107 to	673	.5 to	2.9	596	2.5	1,538 to	1,898	6.5 to	8.1	1,818	7.7	89 to	275	.4 to	1.2	264	1.1	1,287	5.5	1,455	6.2
2012 House	100	23,925	618 to	1,017	2.6 to	4.3	919	3.8	155 to	763	.6 to	3.2	681	2.8	685 to	925	2.9 to	3.9	878	3.7	80 to	257	.3 to	1.1	235	1.0	1,293	5.4	2,362	9.9
Freestate_3 for KLRD TR	100	23,853	601 to	1,003	2.5 to	4.2	897	3.8	168 to	795	.7 to	3.3	704	3.0	690 to	920	2.9 to	3.9	875	3.7	77 to	265	.3 to	1.1	244	1.0	1,309	5.5	2,498	10.5
2012 House	101	24,412	203 to	416	.8 to	1.7	369	1.5	113 to	628	.5 to	2.6	592	2.4	286 to	453	1.2 to	1.9	409	1.7	63 to	247	.3 to	1.0	238	1.0	1,010	4.1	1,336	5.5
Freestate_3 for KLRD TR	101	22,942	179 to	394	.8 to	1.7	347	1.5	121 to	629	.5 to	2.7	595	2.6	261 to	439	1.1 to	1.9	383	1.7	61 to	247	.3 to	1.1	239	1.0	1,013	4.4	1,305	5.7
2012 House	102	20,762	1,052 to	1,444	5.1 to	7.0	1,383	6.7	196 to	687	.9 to	3.3	632	3.0	106 to	223	.5 to	1.1	200	1.0	62 to	213	.3 to	1.0	205	1.0	1,076	5.2	3,258	15.7
Freestate_3 for KLRD TR	102	23,588	1,287 to	1,741	5.5 to	7.4	1,672	7.1	206 to	764	.9 to	3.2	702	3.0	131 to	267	.6 to	1.1	243	1.0	71 to	247	.3 to	1.0	237	1.0	1,239	5.3	3,832	16.2
2012 House	103	22,633	2,119 to	2,484	9.4 to	11.0	2,351	10.4	222 to	635	1.0 to	2.8	513	2.3	450 to	606	2.0 to	2.7	524	2.3	92 to	201	.4 to	.9	176	.8	858	3.8	10,644	47.0
Freestate_3 for KLRD TR	103	23,991	2,137 to	2,511	8.9 to	10.5	2,376	9.9	220 to	661	.9 to	2.8	538	2.2	466 to	629	1.9 to	2.6	547	2.3	102 to	216	.4 to	.9	191	.8	905	3.8	11,395	47.5
2012 House	104	22,814	516 to	815	2.3 to	3.6	779	3.4	116 to	550	.5 to	2.4	521	2.3	203 to	322	.9 to	1.4	301	1.3	57 to	245	.2 to	1.1	240	1.1	994	4.4	1,746	7.7
Freestate_3 for KLRD TR	104	23,650	339 to	609	1.4 to	2.6	577	2.4	114 to	552	.5 to	2.3	526	2.2	186 to	298	.8 to	1.3	278	1.2	65 to	262	.3 to	1.1	258	1.1	976	4.1	1,571	6.6
2012 House	105	23,307	1,127 to	1,655	4.8 to	7.1	1,542	6.6	241 to	849	1.0 to	3.6	756	3.2	657 to	885	2.8 to	3.8	820	3.5	77 to	274	.3 to	1.2	246	1.1	1,410	6.0	3,722	16.0
Freestate_3 for KLRD TR	105	23,307	1,127 to	1,655	4.8 to	7.1	1,542	6.6	241 to	849	1.0 to	3.6	756	3.2	657 to	885	2.8 to	3.8	820	3.5	77 to	274	.3 to	1.2	246	1.1	1,410	6.0	3,722	16.0
2012 House	106	21,349	69 to	197	.3 to	.9	161	.8	41 to	322	.2 to	1.5	302	1.4	69 to	148	.3 to	.7	114	.5	22 to	179	.1 to	.8	169	.8	593	2.8	617	2.9
Freestate_3 for KLRD TR	106	23,174	71 to	210	.3 to	.9	169	.7	48 to	360	.2 to	1.6	337	1.5	77 to	171	.3 to	.7	125	.5	27 to	206	.1 to	.9	192	.8	657	2.8	655	2.8
2012 House	107	21,334	172 to	314	.8 to	1.5	284	1.3	78 to	397	.4 to	1.9	374	1.8	67 to	154	.3 to	.7	118	.6	31 to	222	.1 to	1.0	213	1.0	684	3.2	637	3.0
Freestate_3 for KLRD TR	107	24,096	385 to	665	1.6 to	2.8	614	2.5	105 to	545	.4 to	2.3	494	2.1	127 to	254	.5 to	1.1	215	.9	50 to	270	.2 to	1.1	254	1.1	983	4.1	1,361	5.6
2012 House	030	23,775	1,660 to	2,059	7.0 to	8.7	1,963	8.3	53 to	421	.2 to	1.8	364	1.5	1,060 to	1,371	4.5 to	5.8	1,302	5.5	123 to	363	.5 to	1.5	333	1.4	1,190	5.0	2,186	9.2
Freestate_3 for KLRD TR	108	23,980	2,065 to	2,526	8.6 to	10.5	2,432	10.1	71 to	467	.3 to	1.9	395	1.6	1,025 to	1,366	4.3 to	5.7	1,265	5.3	128 to	396	.5 to	1.7	373	1.6	1,317	5.5	3,836	16.0
2012 House	109	20,750	84 to	231	.4 to	1.1	189	.9	83 to	413	.4 to	2.0	378	1.8	81 to	175	.4 to	.8	129	.6	40 to	232	.2 to	1.1	215	1.0	681	3.3	617	3.0
Freestate_3 for KLRD TR	109	23,076	333 to	502	1.4 to	2.2	456	2.0	115 to	500	.5 to	2.2	457	2.0	86 to	203	.4 to	.9	160	.7	41 to	248	.2 to	1.1	235	1.0	797	3.5	864	3.7
2012 House	110	20,794	276 to	446	1.3 to	2.1	402	1.9	72 to	420	.3 to	2.0	394	1.9	99 to	223	.5 to	1.1	175	.8	23 to	178	.1 to	.9	163	.8	725	3.5	720	3.5
Freestate_3 for KLRD TR	110	23,128	257 to	432	1.1 to	1.9	386	1.7	78 to	446	.3 to	1.9	421	1.8	101 to	226	.4 to	1.0	179	.8	18 to	173	.1 to	.7	157	.7	750	3.2	850	3.7
2012 House	111	24,981	316 to	591	1.3 to	2.4	554	2.2	52 to	383	.2 to	1.5	349	1.4	246 to	580	1.0 to	2.3	332	1.3	80 to	236	.3 to	.9	227	.9	931	3.7	1,906	7.6
Freestate_3 for KLRD TR	111	24,121	313 to	588	1.3 to	2.4	551	2.3	47 to	376	.2 to	1.6	342	1.4	245 to	577	1.0 to	2.4	329	1.4	80 to	230	.3 to	1.0	221	.9	921	3.8	1,867	7.7
2012 House	112	20,615	284 to	459	1.4 to	2.2	432	2.1	79 to	509	.4 to	2.5	480	2.3	72 to	116	.3 to	.6	111	.5	47 to	203	.2 to	1.0	200	1.0	773	3.7	3,924	19.0
Freestate_3 for KLRD TR	112	22,823	287 to	467	1.3 to	2.0	440	1.9	81 to	537	.4 to	2.4	507	2.2	77 to	125	.3 to	.5	119	.5	53 to	238	.2 to	1.0	235	1.0	836	3.7	3,998	17.5

***The Hispanic column includes persons of Hispanic Origin of all races.**
**** The Census Bureau tabulated and reported 2 race categories that are combined in this report: "Asian" and "Native Hawaiian & Other Pacific Islander".**
Percentages are a percent of total Population.
Source: U.S. Bureau of the Census Census 2020

DOJ Definitions:

Black	=	**Non-Hispanic Black or African American + Non-Hispanic Black or African American and White**
Asian and Hawaiian	=	**Non-Hispanic Asian + Non-Hispanic Asian and White + Non-Hispanic Native Hawaiian + Non-Hispanic Native Hawaiian and White**
Hispanic	=	**Hispanic of Any Race**
Indian	=	**Non-Hispanic American Indian and Alaska Native + Non-Hispanic American Indian and Alaska Native and White**
Other	=	**Non-Hispanic Some Other Race + Non-Hispanic Some Other Race and White + Non-Hispanic Other Multi-Race (where more than one minority race is listed)**

Plan Comparison
Racial Composition and Hispanic Population 2

	District	Total Pop.	Non-Hispanic Black						Non-Hispanic American Indian						Non-Hispanic Asian, Hawaiian, Other Pacific Islander**						Non-Hispanic Other						2 or more Races		Hispanic Origin	
			Single	AP	Single %	AP%	DOJ	%	Single	AP	Single %	AP%	DOJ	%	Single	AP	Single %	AP%	DOJ	%	Single	AP	Single %	AP%	DOJ	%	NH	NH%	His p	%
2012 House	113	21,240	169 to	307	.8 to	1.4	279	1.3	90 to	571	.4 to	2.7	541	2.5	83 to	161	.4 to	.8	130	.6	63 to	233	.3 to	1.1	215	1.0	803	3.8	2,455	11.6
Freestate_3 for KLRD TR	113	23,289	246 to	401	1.1 to	1.7	377	1.6	104 to	638	.4 to	2.7	613	2.6	83 to	171	.4 to	.7	145	.6	57 to	231	.2 to	1.0	218	.9	898	3.9	2,542	10.9
2012 House	114	21,688	257 to	418	1.2 to	1.9	394	1.8	102 to	624	.5 to	2.9	601	2.8	94 to	182	.4 to	.8	156	.7	54 to	189	.2 to	.9	182	.8	865	4.0	1,331	6.1
Freestate_3 for KLRD TR	114	23,053	149 to	292	.6 to	1.3	266	1.2	95 to	601	.4 to	2.6	575	2.5	108 to	194	.5 to	.8	162	.7	68 to	198	.3 to	.9	188	.8	816	3.5	999	4.3
2012 House	039	26,744	976 to	1,284	3.6 to	4.8	1,196	4.5	78 to	541	.3 to	2.0	486	1.8	800 to	1,228	3.0 to	4.6	1,150	4.3	60 to	361	.2 to	1.3	331	1.2	1,373	5.1	1,494	5.6
Freestate_3 for KLRD TR	115	23,132	390 to	623	1.7 to	2.7	552	2.4	109 to	642	.5 to	2.8	602	2.6	595 to	822	2.6 to	3.6	777	3.4	53 to	275	.2 to	1.2	253	1.1	1,125	4.9	1,825	7.9
2012 House	116	20,347	105 to	287	.5 to	1.4	259	1.3	191 to	799	.9 to	3.9	778	3.8	79 to	170	.4 to	.8	147	.7	52 to	185	.3 to	.9	169	.8	966	4.7	1,134	5.6
Freestate_3 for KLRD TR	116	23,164	123 to	318	.5 to	1.4	266	1.1	187 to	775	.8 to	3.3	729	3.1	107 to	221	.5 to	1.0	175	.8	42 to	258	.2 to	1.1	233	1.0	1,019	4.4	1,397	6.0
2012 House	117	20,609	344 to	516	1.7 to	2.5	475	2.3	83 to	430	.4 to	2.1	390	1.9	78 to	169	.4 to	.8	112	.5	47 to	250	.2 to	1.2	225	1.1	722	3.5	1,948	9.5
Freestate_3 for KLRD TR	117	24,187	364 to	515	1.5 to	2.1	472	2.0	87 to	436	.4 to	1.8	392	1.6	127 to	218	.5 to	.9	163	.7	64 to	255	.3 to	1.1	228	.9	690	2.9	5,512	22.8
2012 House	118	21,583	55 to	178	.3 to	.8	133	.6	56 to	421	.3 to	2.0	382	1.8	87 to	222	.4 to	1.0	147	.7	48 to	256	.2 to	1.2	242	1.1	733	3.4	2,436	11.3
Freestate_3 for KLRD TR	118	23,311	80 to	224	.3 to	1.0	166	.7	62 to	445	.3 to	1.9	396	1.7	94 to	259	.4 to	1.1	157	.7	62 to	279	.3 to	1.2	265	1.1	780	3.3	2,554	11.0
2012 House	119	23,074	793 to	963	3.4 to	4.2	915	4.0	58 to	223	.3 to	1.0	191	.8	279 to	371	1.2 to	1.6	336	1.5	54 to	130	.2 to	.6	116	.5	437	1.9	14,170	61.4
Freestate_3 for KLRD TR	119	23,670	797 to	978	3.4 to	4.1	924	3.9	69 to	249	.3 to	1.1	213	.9	316 to	408	1.3 to	1.7	366	1.5	63 to	135	.3 to	.6	122	.5	451	1.9	15,700	66.3
2012 House	120	22,272	242 to	401	1.1 to	1.8	345	1.5	42 to	407	.2 to	1.8	350	1.6	85 to	185	.4 to	.8	137	.6	60 to	342	.3 to	1.5	311	1.4	802	3.6	1,836	8.2
Freestate_3 for KLRD TR	120	23,310	245 to	404	1.1 to	1.7	348	1.5	42 to	424	.2 to	1.8	366	1.6	96 to	196	.4 to	.8	148	.6	61 to	351	.3 to	1.5	319	1.4	826	3.5	1,958	8.4
2012 House	121	31,577	1,289 to	1,710	4.1 to	5.4	1,619	5.1	107 to	661	.3 to	2.1	611	1.9	1,030 to	1,380	3.3 to	4.4	1,311	4.2	127 to	398	.4 to	1.3	380	1.2	1,480	4.7	3,620	11.5
Freestate_3 for KLRD TR	121	23,004	1,464 to	1,855	6.4 to	8.1	1,782	7.7	81 to	496	.4 to	2.2	456	2.0	755 to	1,017	3.3 to	4.4	958	4.2	99 to	309	.4 to	1.3	293	1.3	1,183	5.1	2,596	11.3
2012 House	122	22,738	264 to	417	1.2 to	1.8	362	1.6	106 to	419	.5 to	1.8	374	1.6	197 to	311	.9 to	1.4	246	1.1	52 to	187	.2 to	.8	167	.7	614	2.7	9,920	43.6
Freestate_3 for KLRD TR	122	24,057	197 to	329	.8 to	1.4	292	1.2	94 to	427	.4 to	1.8	383	1.6	403 to	487	1.7 to	2.0	440	1.8	45 to	208	.2 to	.9	190	.8	634	2.6	10,066	41.8
2012 House	123	23,832	1,141 to	1,279	4.8 to	5.4	1,238	5.2	81 to	288	.3 to	1.2	248	1.0	1,334 to	1,435	5.6 to	6.0	1,386	5.8	121 to	237	.5 to	1.0	228	1.0	489	2.1	12,730	53.4
Freestate_3 for KLRD TR	123	24,049	1,218 to	1,370	5.1 to	5.7	1,322	5.5	85 to	316	.4 to	1.3	272	1.1	1,132 to	1,242	4.7 to	5.2	1,189	4.9	120 to	247	.5 to	1.0	237	1.0	539	2.2	12,052	50.1
2012 House	124	20,427	65 to	172	.3 to	.8	123	.6	109 to	444	.5 to	2.2	418	2.0	76 to	174	.4 to	.9	110	.5	42 to	138	.2 to	.7	123	.6	554	2.7	8,362	40.9
Freestate_3 for KLRD TR	124	23,685	73 to	195	.3 to	.8	134	.6	126 to	489	.5 to	2.1	456	1.9	81 to	192	.3 to	.8	121	.5	47 to	154	.2 to	.7	130	.5	602	2.5	9,585	40.5
2012 House	125	21,729	609 to	734	2.8 to	3.4	694	3.2	65 to	249	.3 to	1.1	223	1.0	518 to	622	2.4 to	2.9	583	2.7	40 to	79	.2 to	.4	73	.3	388	1.8	14,365	66.1
Freestate_3 for KLRD TR	125	23,208	612 to	741	2.6 to	3.2	699	3.0	66 to	269	.3 to	1.2	239	1.0	518 to	627	2.2 to	2.7	583	2.5	44 to	97	.2 to	.4	90	.4	423	1.8	14,888	64.2

***The Hispanic column includes persons of Hispanic Origin of all races.**
**** The Census Bureau tabulated and reported 2 race categories that are combined in this report: "Asian" and "Native Hawaiian & Other Pacific Islander".**
Percentages are a percent of total Population.
Source: U.S. Bureau of the Census Census 2020

DOJ Definitions:

Black	=	**Non-Hispanic Black or African American + Non-Hispanic Black or African American and White**
Asian and Hawaiian	=	**Non-Hispanic Asian + Non-Hispanic Asian and White + Non-Hispanic Native Hawaiian + Non-Hispanic Native Hawaiian and White**
Hispanic	=	**Hispanic of Any Race**
Indian	=	**Non-Hispanic American Indian and Alaska Native + Non-Hispanic American Indian and Alaska Native and White**
Other	=	**Non-Hispanic Some Other Race + Non-Hispanic Some Other Race and White + Non-Hispanic Other Multi-Race (where more than one minority race is listed)**

Plan Comparison
Racial Composition and Hispanic Population 2 (Voting Age Population)

	District	Total 18+ Pop.	Non-Hispanic Black 18+ Single	AP	Single %	AP%	DOJ	%	Non-Hispanic American Indian 18+ Single	AP	Single %	AP%	DOJ	%	Non-Hispanic Asian, Hawaiian, Other Pacific Islander 18+** Single	AP	Single %	AP%	DOJ	%	Non-Hispanic Other 18+ Single	AP	Single %	AP%	DOJ	%	2 or more Races 18+ NH	NH%	Hispanic Origin 18+ His p	%
2012 House	001	15,691	72 to	145	.5 to	.9	128	.8	582 to	1,447	3.7 to	9.2	1,422	9.1	66 to	110	.4 to	.7	90	.6	24 to	202	.2 to	1.3	193	1.2	1,124	7.2	300	1.9
Freestate_3 for KLRD TR	1	18,141	94 to	174	.5 to	1.0	156	.9	652 to	1,649	3.6 to	9.1	1,619	8.9	71 to	131	.4 to	.7	99	.5	29 to	224	.2 to	1.2	211	1.2	1,284	7.1	349	1.9
2012 House	002	16,696	82 to	152	.5 to	.9	135	.8	124 to	599	.7 to	3.6	579	3.5	112 to	139	.7 to	.8	136	.8	41 to	174	.2 to	1.0	166	1.0	681	4.1	348	2.1
Freestate_3 for KLRD TR	2	17,527	105 to	190	.6 to	1.1	166	.9	129 to	621	.7 to	3.5	592	3.4	119 to	149	.7 to	.9	148	.8	37 to	179	.2 to	1.0	169	1.0	717	4.1	455	2.6
2012 House	003	18,864	607 to	851	3.2 to	4.5	784	4.2	155 to	797	.8 to	4.2	735	3.9	421 to	527	2.2 to	2.8	490	2.6	68 to	245	.4 to	1.3	229	1.2	1,075	5.7	1,390	7.4
Freestate_3 for KLRD TR	3	18,783	606 to	850	3.2 to	4.5	783	4.2	155 to	791	.8 to	4.2	729	3.9	421 to	527	2.2 to	2.8	490	2.6	68 to	243	.4 to	1.3	227	1.2	1,067	5.7	1,390	7.4
2012 House	004	16,613	389 to	477	2.3 to	2.9	452	2.7	103 to	569	.6 to	3.4	553	3.3	94 to	148	.6 to	.9	127	.8	36 to	212	.2 to	1.3	204	1.2	744	4.5	311	1.9
Freestate_3 for KLRD TR	4	17,420	387 to	476	2.2 to	2.7	449	2.6	110 to	610	.6 to	3.5	593	3.4	102 to	158	.6 to	.9	137	.8	37 to	219	.2 to	1.3	210	1.2	785	4.5	331	1.9
2012 House	005	16,718	170 to	242	1.0 to	1.4	229	1.4	94 to	499	.6 to	3.0	490	2.9	78 to	99	.5 to	.6	94	.6	33 to	141	.2 to	.8	135	.8	589	3.5	384	2.3
Freestate_3 for KLRD TR	5	17,912	226 to	339	1.3 to	1.9	322	1.8	123 to	604	.7 to	3.4	592	3.3	138 to	204	.8 to	1.1	187	1.0	76 to	231	.4 to	1.3	223	1.2	788	4.4	718	4.0
2012 House	006	17,715	161 to	230	.9 to	1.3	210	1.2	72 to	504	.4 to	2.8	496	2.8	90 to	150	.5 to	.8	144	.8	53 to	232	.3 to	1.3	224	1.3	719	4.1	439	2.5
Freestate_3 for KLRD TR	6	17,395	228 to	304	1.3 to	1.7	283	1.6	61 to	495	.4 to	2.8	485	2.8	89 to	142	.5 to	.8	137	.8	52 to	227	.3 to	1.3	221	1.3	717	4.1	435	2.5
2012 House	007	15,886	635 to	813	4.0 to	5.1	773	4.9	324 to	1,106	2.0 to	7.0	1,062	6.7	84 to	132	.5 to	.8	106	.7	22 to	152	.1 to	1.0	145	.9	1,078	6.8	634	4.0
Freestate_3 for KLRD TR	7	17,649	668 to	871	3.8 to	4.9	821	4.7	255 to	1,025	1.4 to	5.8	968	5.5	106 to	152	.6 to	.9	135	.8	22 to	179	.1 to	1.0	172	1.0	1,110	6.3	842	4.8
2012 House	008	20,260	605 to	718	3.0 to	3.5	684	3.4	36 to	308	.2 to	1.5	284	1.4	2,226 to	2,384	11.0 to	11.8	2,359	11.6	61 to	212	.3 to	1.0	209	1.0	650	3.2	753	3.7
Freestate_3 for KLRD TR	8	16,249	398 to	467	2.4 to	2.9	441	2.7	33 to	216	.2 to	1.3	199	1.2	2,215 to	2,375	13.6 to	14.6	2,333	14.4	53 to	170	.3 to	1.0	167	1.0	485	3.0	515	3.2
2012 House	009	16,464	254 to	347	1.5 to	2.1	321	1.9	159 to	598	1.0 to	3.6	563	3.4	109 to	159	.7 to	1.0	147	.9	33 to	173	.2 to	1.1	166	1.0	682	4.1	740	4.5
Freestate_3 for KLRD TR	9	17,880	190 to	253	1.1 to	1.4	245	1.4	146 to	542	.8 to	3.0	532	3.0	100 to	144	.6 to	.8	127	.7	52 to	172	.3 to	1.0	170	1.0	604	3.4	483	2.7
2012 House	010	20,269	883 to	1,123	4.4 to	5.5	1,038	5.1	1,007 to	1,493	5.0 to	7.4	1,423	7.0	690 to	881	3.4 to	4.3	843	4.2	98 to	260	.5 to	1.3	246	1.2	972	4.8	1,260	6.2
Freestate_3 for KLRD TR	10	18,608	1,087 to	1,402	5.8 to	7.5	1,286	6.9	1,127 to	1,590	6.1 to	8.5	1,495	8.0	913 to	1,114	4.9 to	6.0	1,064	5.7	70 to	238	.4 to	1.3	223	1.2	1,005	5.4	1,559	8.4
2012 House	011	15,836	989 to	1,135	6.2 to	7.2	1,064	6.7	405 to	1,248	2.6 to	7.9	1,183	7.5	115 to	163	.7 to	1.0	154	1.0	29 to	149	.2 to	.9	139	.9	1,079	6.8	1,080	6.8
Freestate_3 for KLRD TR	11	17,770	1,039 to	1,198	5.8 to	6.7	1,122	6.3	475 to	1,417	2.7 to	8.0	1,347	7.6	126 to	175	.7 to	1.0	166	.9	30 to	160	.2 to	.9	150	.8	1,197	6.7	1,154	6.5
2012 House	012	15,550	207 to	296	1.3 to	1.9	253	1.6	428 to	1,139	2.8 to	7.3	1,102	7.1	86 to	136	.6 to	.9	117	.8	33 to	164	.2 to	1.1	157	1.0	926	6.0	541	3.5
Freestate_3 for KLRD TR	12	17,685	179 to	283	1.0 to	1.6	234	1.3	452 to	1,211	2.6 to	6.8	1,170	6.6	90 to	152	.5 to	.9	127	.7	32 to	190	.2 to	1.1	182	1.0	1,019	5.8	594	3.4
2012 House	013	15,966	42 to	94	.3 to	.6	67	.4	147 to	678	.9 to	4.2	646	4.0	60 to	118	.4 to	.7	85	.5	26 to	161	.2 to	1.0	150	.9	721	4.5	356	2.2
Freestate_3 for KLRD TR	13	17,687	82 to	139	.5 to	.8	113	.6	124 to	646	.7 to	3.7	616	3.5	84 to	139	.5 to	.8	114	.6	30 to	167	.2 to	.9	156	.9	722	4.1	1,200	6.8
2012 House	014	21,566	1,010 to	1,183	4.7 to	5.5	1,126	5.2	62 to	384	.3 to	1.8	348	1.6	1,137 to	1,324	5.3 to	6.1	1,282	5.9	44 to	255	.2 to	1.2	241	1.1	817	3.8	1,832	8.5
Freestate_3 for KLRD TR	14	16,484	655 to	748	4.0 to	4.5	718	4.4	59 to	285	.4 to	1.7	267	1.6	817 to	944	5.0 to	5.7	924	5.6	38 to	210	.2 to	1.3	205	1.2	581	3.5	799	4.8

***The Hispanic column includes persons of Hispanic Origin of all races.**
**** The Census Bureau tabulated and reported 2 race categories that are combined in this report: "Asian" and "Native Hawaiian & Other Pacific Islander".**
Percentages are a percent of total Population.
Source: U.S. Bureau of the Census Census 2020

DOJ Definitions:

Black	=	**Non-Hispanic Black or African American + Non-Hispanic Black or African American and White**
Asian and Hawaiian	=	**Non-Hispanic Asian + Non-Hispanic Asian and White + Non-Hispanic Native Hawaiian + Non-Hispanic Native Hawaiian and White**
Hispanic	=	**Hispanic of Any Race**
Indian	=	**Non-Hispanic American Indian and Alaska Native + Non-Hispanic American Indian and Alaska Native and White**
Other	=	**Non-Hispanic Some Other Race + Non-Hispanic Some Other Race and White + Non-Hispanic Other Multi-Race (where more than one minority race is listed)**

Plan Comparison
Racial Composition and Hispanic Population 2 (Voting Age Population)

District	Total 18+ Pop.	Non-Hispanic Black 18+ Single	AP	Single %	AP%	DOJ	%	Non-Hispanic American Indian 18+ Single	AP	Single %	AP%	DOJ	%	Non-Hispanic Asian, Hawaiian, Other Pacific Islander 18+** Single	AP	Single %	AP%	DOJ	%	Non-Hispanic Other 18+ Single	AP	Single %	AP%	DOJ	%	2 or more Races 18+ NH	NH%	Hispanic Origin 18+ His p	%
2012 House	015	17,904	1,407 to	1,542	7.9 to	8.6	1,501	8.4	68 to	365	.4 to	2.0	341	1.9	582 to	721	3.3 to	4.0	677	3.8	85 to	243	.5 to	1.4	232	1.3	669	3.7	2,992	16.7
Freestate_3 for KLRD TR	15	17,406	1,123 to	1,282	6.5 to	7.4	1,224	7.0	67 to	419	.4 to	2.4	381	2.2	332 to	443	1.9 to	2.5	394	2.3	98 to	247	.6 to	1.4	236	1.4	693	4.0	3,974	22.8
2012 House	016	18,850	914 to	1,055	4.8 to	5.6	1,000	5.3	54 to	335	.3 to	1.8	296	1.6	1,138 to	1,296	6.0 to	6.9	1,271	6.7	64 to	230	.3 to	1.2	217	1.2	679	3.6	1,201	6.4
Freestate_3 for KLRD TR	16	19,021	883 to	1,021	4.6 to	5.4	976	5.1	55 to	311	.3 to	1.6	278	1.5	1,260 to	1,394	6.6 to	7.3	1,373	7.2	55 to	205	.3 to	1.1	194	1.0	622	3.3	1,106	5.8
2012 House	017	17,540	1,022 to	1,172	5.8 to	6.7	1,124	6.4	69 to	362	.4 to	2.1	337	1.9	727 to	861	4.1 to	4.9	839	4.8	67 to	219	.4 to	1.2	198	1.1	670	3.8	954	5.4
Freestate_3 for KLRD TR	17	18,452	819 to	950	4.4 to	5.1	913	4.9	78 to	356	.4 to	1.9	343	1.9	778 to	941	4.2 to	5.1	928	5.0	72 to	246	.4 to	1.3	223	1.2	702	3.8	955	5.2
2012 House	018	18,549	771 to	921	4.2 to	5.0	879	4.7	73 to	481	.4 to	2.6	441	2.4	470 to	614	2.5 to	3.3	581	3.1	60 to	248	.3 to	1.3	236	1.3	825	4.4	1,654	8.9
Freestate_3 for KLRD TR	18	18,731	806 to	962	4.3 to	5.1	921	4.9	84 to	501	.4 to	2.7	464	2.5	504 to	646	2.7 to	3.4	616	3.3	57 to	252	.3 to	1.3	240	1.3	849	4.5	1,762	9.4
2012 House	019	19,341	603 to	689	3.1 to	3.6	658	3.4	40 to	325	.2 to	1.7	294	1.5	541 to	672	2.8 to	3.5	653	3.4	53 to	205	.3 to	1.1	200	1.0	611	3.2	833	4.3
Freestate_3 for KLRD TR	19	18,388	574 to	661	3.1 to	3.6	629	3.4	38 to	312	.2 to	1.7	282	1.5	517 to	664	2.8 to	3.6	642	3.5	49 to	198	.3 to	1.1	190	1.0	611	3.3	799	4.3
2012 House	020	19,435	434 to	498	2.2 to	2.6	482	2.5	28 to	207	.1 to	1.1	198	1.0	971 to	1,130	5.0 to	5.8	1,101	5.7	51 to	226	.3 to	1.2	213	1.1	543	2.8	621	3.2
Freestate_3 for KLRD TR	20	18,946	402 to	465	2.1 to	2.5	452	2.4	22 to	189	.1 to	1.0	181	1.0	912 to	1,038	4.8 to	5.5	1,012	5.3	47 to	223	.2 to	1.2	213	1.1	503	2.7	557	2.9
2012 House	021	18,506	243 to	308	1.3 to	1.7	300	1.6	32 to	295	.2 to	1.6	286	1.5	311 to	429	1.7 to	2.3	424	2.3	44 to	209	.2 to	1.1	205	1.1	598	3.2	901	4.9
Freestate_3 for KLRD TR	21	18,983	364 to	437	1.9 to	2.3	425	2.2	46 to	353	.2 to	1.9	341	1.8	333 to	447	1.8 to	2.4	442	2.3	50 to	206	.3 to	1.1	201	1.1	633	3.3	1,058	5.6
2012 House	022	17,983	1,273 to	1,487	7.1 to	8.3	1,420	7.9	55 to	381	.3 to	2.1	322	1.8	545 to	673	3.0 to	3.7	646	3.6	72 to	196	.4 to	1.1	188	1.0	711	4.0	2,601	14.5
Freestate_3 for KLRD TR	22	18,874	1,250 to	1,456	6.6 to	7.7	1,392	7.4	47 to	420	.2 to	2.2	360	1.9	577 to	717	3.1 to	3.8	683	3.6	97 to	231	.5 to	1.2	222	1.2	769	4.1	2,349	12.4
2012 House	023	18,675	1,873 to	2,109	10.0 to	11.3	2,056	11.0	47 to	362	.3 to	1.9	327	1.8	725 to	895	3.9 to	4.8	868	4.6	61 to	192	.3 to	1.0	181	1.0	789	4.2	2,674	14.3
Freestate_3 for KLRD TR	23	18,697	1,626 to	1,868	8.7 to	10.0	1,804	9.6	47 to	378	.3 to	2.0	334	1.8	674 to	831	3.6 to	4.4	803	4.3	66 to	215	.4 to	1.1	202	1.1	804	4.3	2,581	13.8
2012 House	024	18,654	1,172 to	1,342	6.3 to	7.2	1,306	7.0	49 to	431	.3 to	2.3	400	2.1	653 to	797	3.5 to	4.3	763	4.1	61 to	220	.3 to	1.2	210	1.1	799	4.3	2,095	11.2
Freestate_3 for KLRD TR	24	19,121	1,150 to	1,339	6.0 to	7.0	1,288	6.7	44 to	407	.2 to	2.1	363	1.9	613 to	758	3.2 to	4.0	722	3.8	60 to	222	.3 to	1.2	213	1.1	788	4.1	2,390	12.5
2012 House	025	19,115	370 to	475	1.9 to	2.5	448	2.3	26 to	298	.1 to	1.6	271	1.4	409 to	582	2.1 to	3.0	554	2.9	79 to	233	.4 to	1.2	229	1.2	658	3.4	1,332	7.0
Freestate_3 for KLRD TR	25	19,119	344 to	430	1.8 to	2.2	416	2.2	25 to	268	.1 to	1.4	254	1.3	426 to	597	2.2 to	3.1	570	3.0	76 to	222	.4 to	1.2	218	1.1	614	3.2	1,281	6.7
2012 House	026	20,494	683 to	810	3.3 to	4.0	761	3.7	71 to	520	.3 to	2.5	482	2.4	741 to	874	3.6 to	4.3	842	4.1	67 to	246	.3 to	1.2	234	1.1	820	4.0	1,034	5.0
Freestate_3 for KLRD TR	26	16,498	598 to	701	3.6 to	4.2	663	4.0	48 to	409	.3 to	2.5	377	2.3	692 to	809	4.2 to	4.9	788	4.8	60 to	211	.4 to	1.3	203	1.2	680	4.1	864	5.2
2012 House	027	23,247	489 to	627	2.1 to	2.7	563	2.4	55 to	378	.2 to	1.6	334	1.4	2,184 to	2,401	9.4 to	10.3	2,341	10.1	59 to	244	.3 to	1.0	225	1.0	768	3.3	861	3.7
Freestate_3 for KLRD TR	27	16,988	364 to	463	2.1 to	2.7	418	2.5	33 to	308	.2 to	1.8	272	1.6	1,232 to	1,373	7.3 to	8.1	1,344	7.9	35 to	182	.2 to	1.1	167	1.0	599	3.5	575	3.4
2012 House	028	18,972	607 to	682	3.2 to	3.6	658	3.5	13 to	225	.1 to	1.2	203	1.1	2,988 to	3,141	15.7 to	16.6	3,113	16.4	67 to	215	.4 to	1.1	205	1.1	546	2.9	680	3.6
Freestate_3 for KLRD TR	28	18,211	568 to	640	3.1 to	3.5	617	3.4	13 to	218	.1 to	1.2	197	1.1	2,832 to	2,995	15.6 to	16.4	2,969	16.3	65 to	205	.4 to	1.1	197	1.1	541	3.0	657	3.6

***The Hispanic column includes persons of Hispanic Origin of all races.**
**** The Census Bureau tabulated and reported 2 race categories that are combined in this report: "Asian" and "Native Hawaiian & Other Pacific Islander".**
Percentages are a percent of total Population.
Source: U.S. Bureau of the Census Census 2020

DOJ Definitions:

Black	=	**Non-Hispanic Black or African American + Non-Hispanic Black or African American and White**
Asian and Hawaiian	=	**Non-Hispanic Asian + Non-Hispanic Asian and White + Non-Hispanic Native Hawaiian + Non-Hispanic Native Hawaiian and White**
Hispanic	=	**Hispanic of Any Race**
Indian	=	**Non-Hispanic American Indian and Alaska Native + Non-Hispanic American Indian and Alaska Native and White**
Other	=	**Non-Hispanic Some Other Race + Non-Hispanic Some Other Race and White + Non-Hispanic Other Multi-Race (where more than one minority race is listed)**

Plan Comparison
Racial Composition and Hispanic Population 2 (Voting Age Population)

	District	Total 18+ Pop.	Non-Hispanic Black 18+ Single	AP	Single %	AP%	DOJ	%	Non-Hispanic American Indian 18+ Single	AP	Single %	AP%	DOJ	%	Non-Hispanic Asian, Hawaiian, Other Pacific Islander 18+** Single	AP	Single %	AP%	DOJ	%	Non-Hispanic Other 18+ Single	AP	Single %	AP%	DOJ	%	2 or more Races 18+ NH	NH%	Hispanic Origin 18+ His p	%
2012 House	029	18,903	915 to	1,044	4.8 to	5.5	1,008	5.3	52 to	341	.3 to	1.8	300	1.6	1,599 to	1,764	8.5 to	9.3	1,737	9.2	94 to	214	.5 to	1.1	201	1.1	644	3.4	1,341	7.1
Freestate_3 for KLRD TR	29	19,417	1,031 to	1,167	5.3 to	6.0	1,136	5.9	51 to	321	.3 to	1.7	287	1.5	2,221 to	2,387	11.4 to	12.3	2,366	12.2	74 to	204	.4 to	1.1	191	1.0	652	3.4	1,318	6.8
2012 House	030	18,936	1,228 to	1,411	6.5 to	7.5	1,342	7.1	33 to	337	.2 to	1.8	288	1.5	844 to	1,009	4.5 to	5.3	969	5.1	95 to	258	.5 to	1.4	240	1.3	725	3.8	1,445	7.6
Freestate_3 for KLRD TR	30	17,993	1,098 to	1,220	6.1 to	6.8	1,172	6.5	27 to	290	.2 to	1.6	253	1.4	777 to	911	4.3 to	5.1	884	4.9	42 to	175	.2 to	1.0	165	.9	591	3.3	1,091	6.1
2012 House	031	17,561	1,834 to	2,057	10.4 to	11.7	1,958	11.1	64 to	414	.4 to	2.4	327	1.9	580 to	693	3.3 to	3.9	670	3.8	65 to	202	.4 to	1.2	190	1.1	712	4.1	5,540	31.5
Freestate_3 for KLRD TR	31	18,508	1,852 to	2,088	10.0 to	11.3	1,986	10.7	76 to	445	.4 to	2.4	356	1.9	575 to	695	3.1 to	3.8	666	3.6	60 to	200	.3 to	1.1	187	1.0	748	4.0	6,306	34.1
2012 House	032	15,209	1,253 to	1,388	8.2 to	9.1	1,318	8.7	49 to	272	.3 to	1.8	218	1.4	705 to	736	4.6 to	4.8	711	4.7	40 to	118	.3 to	.8	89	.6	374	2.5	9,108	59.9
Freestate_3 for KLRD TR	32	16,370	1,545 to	1,703	9.4 to	10.4	1,614	9.9	45 to	280	.3 to	1.7	209	1.3	1,076 to	1,137	6.6 to	6.9	1,104	6.7	44 to	140	.3 to	.9	101	.6	427	2.6	9,375	57.3
2012 House	033	19,274	2,436 to	2,694	12.6 to	14.0	2,598	13.5	145 to	627	.8 to	3.3	551	2.9	377 to	452	2.0 to	2.3	436	2.3	48 to	199	.2 to	1.0	184	1.0	863	4.5	2,465	12.8
Freestate_3 for KLRD TR	33	17,725	1,347 to	1,517	7.6 to	8.6	1,467	8.3	130 to	520	.7 to	2.9	485	2.7	347 to	413	2.0 to	2.3	401	2.3	44 to	230	.2 to	1.3	214	1.2	754	4.3	2,909	16.4
2012 House	034	18,245	6,772 to	7,102	37.1 to	38.9	6,912	37.9	88 to	376	.5 to	2.1	219	1.2	990 to	1,080	5.4 to	5.9	1,020	5.6	63 to	130	.3 to	.7	110	.6	557	3.1	5,902	32.3
Freestate_3 for KLRD TR	34	16,872	6,032 to	6,338	35.8 to	37.6	6,162	36.5	83 to	351	.5 to	2.1	205	1.2	904 to	982	5.4 to	5.8	935	5.5	56 to	117	.3 to	.7	100	.6	515	3.1	5,813	34.5
2012 House	035	16,773	6,690 to	7,052	39.9 to	42.0	6,867	40.9	61 to	377	.4 to	2.2	219	1.3	665 to	712	4.0 to	4.2	696	4.1	64 to	125	.4 to	.7	103	.6	595	3.5	4,582	27.3
Freestate_3 for KLRD TR	35	17,355	7,405 to	7,783	42.7 to	44.8	7,585	43.7	69 to	398	.4 to	2.3	228	1.3	716 to	771	4.1 to	4.4	744	4.3	66 to	127	.4 to	.7	102	.6	613	3.5	4,510	26.0
2012 House	036	19,846	4,577 to	4,883	23.1 to	24.6	4,749	23.9	103 to	492	.5 to	2.5	384	1.9	1,167 to	1,259	5.9 to	6.3	1,232	6.2	69 to	238	.3 to	1.2	212	1.1	807	4.1	1,865	9.4
Freestate_3 for KLRD TR	36	17,750	3,965 to	4,220	22.3 to	23.8	4,105	23.1	84 to	417	.5 to	2.3	330	1.9	1,000 to	1,079	5.6 to	6.1	1,054	5.9	62 to	211	.3 to	1.2	187	1.1	689	3.9	1,771	10.0
2012 House	037	16,664	1,689 to	1,855	10.1 to	11.1	1,797	10.8	84 to	392	.5 to	2.4	349	2.1	709 to	782	4.3 to	4.7	752	4.5	41 to	209	.2 to	1.3	188	1.1	636	3.8	5,694	34.2
Freestate_3 for KLRD TR	37	17,739	3,051 to	3,315	17.2 to	18.7	3,218	18.1	95 to	501	.5 to	2.8	421	2.4	549 to	598	3.1 to	3.4	577	3.3	53 to	171	.3 to	1.0	161	.9	733	4.1	4,357	24.6
2012 House	038	19,690	246 to	347	1.2 to	1.8	327	1.7	86 to	540	.4 to	2.7	525	2.7	164 to	251	.8 to	1.3	237	1.2	50 to	254	.3 to	1.3	246	1.2	817	4.1	1,232	6.3
Freestate_3 for KLRD TR	38	17,364	549 to	674	3.2 to	3.9	646	3.7	76 to	418	.4 to	2.4	402	2.3	223 to	342	1.3 to	2.0	314	1.8	44 to	211	.3 to	1.2	205	1.2	714	4.1	823	4.7
2012 House	039	18,584	689 to	801	3.7 to	4.3	752	4.0	54 to	338	.3 to	1.8	319	1.7	611 to	813	3.3 to	4.4	767	4.1	35 to	234	.2 to	1.3	208	1.1	726	3.9	934	5.0
Freestate_3 for KLRD TR	39	16,349	902 to	1,020	5.5 to	6.2	973	6.0	36 to	292	.2 to	1.8	263	1.6	627 to	818	3.8 to	5.0	768	4.7	48 to	211	.3 to	1.3	197	1.2	657	4.0	863	5.3
2012 House	040	18,387	2,452 to	2,693	13.3 to	14.6	2,575	14.0	99 to	527	.5 to	2.9	447	2.4	357 to	547	1.9 to	3.0	461	2.5	66 to	198	.4 to	1.1	178	1.0	837	4.6	1,212	6.6
Freestate_3 for KLRD TR	40	18,632	2,512 to	2,750	13.5 to	14.8	2,633	14.1	102 to	556	.5 to	3.0	473	2.5	377 to	563	2.0 to	3.0	486	2.6	66 to	206	.4 to	1.1	184	1.0	865	4.6	1,180	6.3
2012 House	041	17,475	2,495 to	2,742	14.3 to	15.7	2,675	15.3	172 to	579	1.0 to	3.3	523	3.0	342 to	507	2.0 to	2.9	473	2.7	65 to	223	.4 to	1.3	209	1.2	888	5.1	1,350	7.7
Freestate_3 for KLRD TR	41	17,523	2,323 to	2,536	13.3 to	14.5	2,479	14.1	267 to	655	1.5 to	3.7	604	3.4	314 to	469	1.8 to	2.7	436	2.5	61 to	224	.3 to	1.3	212	1.2	840	4.8	1,381	7.9
2012 House	042	18,108	333 to	430	1.8 to	2.4	392	2.2	240 to	736	1.3 to	4.1	708	3.9	144 to	240	.8 to	1.3	212	1.2	35 to	210	.2 to	1.2	197	1.1	809	4.5	726	4.0
Freestate_3 for KLRD TR	42	17,279	277 to	374	1.6 to	2.2	334	1.9	145 to	669	.8 to	3.9	642	3.7	135 to	221	.8 to	1.3	192	1.1	30 to	219	.2 to	1.3	206	1.2	840	4.9	671	3.9

***The Hispanic column includes persons of Hispanic Origin of all races.**
**** The Census Bureau tabulated and reported 2 race categories that are combined in this report: "Asian" and "Native Hawaiian & Other Pacific Islander".**
Percentages are a percent of total Population.
Source: U.S. Bureau of the Census Census 2020

DOJ Definitions:

Black	=	**Non-Hispanic Black or African American + Non-Hispanic Black or African American and White**
Asian and Hawaiian	=	**Non-Hispanic Asian + Non-Hispanic Asian and White + Non-Hispanic Native Hawaiian + Non-Hispanic Native Hawaiian and White**
Hispanic	=	**Hispanic of Any Race**
Indian	=	**Non-Hispanic American Indian and Alaska Native + Non-Hispanic American Indian and Alaska Native and White**
Other	=	**Non-Hispanic Some Other Race + Non-Hispanic Some Other Race and White + Non-Hispanic Other Multi-Race (where more than one minority race is listed)**

Plan Comparison
Racial Composition and Hispanic Population 2 (Voting Age Population)

	District	Total 18+ Pop.	Non-Hispanic Black 18+ Single	AP	Single %	AP%	DOJ	%	Non-Hispanic American Indian 18+ Single	AP	Single %	AP%	DOJ	%	Non-Hispanic Asian, Hawaiian, Other Pacific Islander 18+** Single	AP	Single %	AP%	DOJ	%	Non-Hispanic Other 18+ Single	AP	Single %	AP%	DOJ	%	2 or more Races 18+ NH	NH%	Hispanic Origin 18+ His p	%
2012 House	043	18,460	618 to	762	3.3 to	4.1	727	3.9	86 to	583	.5 to	3.2	557	3.0	329 to	438	1.8 to	2.4	407	2.2	94 to	298	.5 to	1.6	288	1.6	901	4.9	1,468	8.0
Freestate_3 for KLRD TR	43	16,540	764 to	875	4.6 to	5.3	846	5.1	79 to	482	.5 to	2.9	462	2.8	278 to	384	1.7 to	2.3	355	2.1	80 to	248	.5 to	1.5	238	1.4	742	4.5	1,261	7.6
2012 House	044	20,119	962 to	1,267	4.8 to	6.3	1,145	5.7	343 to	798	1.7 to	4.0	702	3.5	1,212 to	1,424	6.0 to	7.1	1,366	6.8	85 to	206	.4 to	1.0	198	1.0	949	4.7	1,299	6.5
Freestate_3 for KLRD TR	44	19,473	883 to	1,151	4.5 to	5.9	1,039	5.3	317 to	740	1.6 to	3.8	657	3.4	1,249 to	1,480	6.4 to	7.6	1,424	7.3	76 to	194	.4 to	1.0	180	.9	905	4.6	1,270	6.5
2012 House	045	23,988	912 to	1,178	3.8 to	4.9	1,101	4.6	265 to	768	1.1 to	3.2	701	2.9	1,083 to	1,307	4.5 to	5.4	1,272	5.3	83 to	252	.3 to	1.1	236	1.0	1,064	4.4	1,244	5.2
Freestate_3 for KLRD TR	45	18,724	795 to	1,033	4.2 to	5.5	967	5.2	205 to	600	1.1 to	3.2	537	2.9	859 to	1,027	4.6 to	5.5	1,002	5.4	75 to	197	.4 to	1.1	187	1.0	841	4.5	964	5.1
2012 House	046	26,127	1,328 to	1,705	5.1 to	6.5	1,610	6.2	447 to	1,032	1.7 to	3.9	943	3.6	1,088 to	1,426	4.2 to	5.5	1,375	5.3	123 to	358	.5 to	1.4	342	1.3	1,408	5.4	1,852	7.1
Freestate_3 for KLRD TR	46	20,942	1,066 to	1,367	5.1 to	6.5	1,296	6.2	306 to	744	1.5 to	3.6	676	3.2	895 to	1,196	4.3 to	5.7	1,155	5.5	104 to	272	.5 to	1.3	260	1.2	1,111	5.3	1,431	6.8
2012 House	047	16,707	115 to	197	.7 to	1.2	177	1.1	125 to	575	.7 to	3.4	559	3.3	66 to	126	.4 to	.8	118	.7	14 to	177	.1 to	1.1	171	1.0	730	4.4	509	3.0
Freestate_3 for KLRD TR	47	17,635	118 to	184	.7 to	1.0	164	.9	237 to	725	1.3 to	4.1	706	4.0	102 to	156	.6 to	.9	147	.8	36 to	206	.2 to	1.2	203	1.2	752	4.3	440	2.5
2012 House	048	18,396	735 to	854	4.0 to	4.6	813	4.4	25 to	257	.1 to	1.4	232	1.3	2,753 to	2,909	15.0 to	15.8	2,859	15.5	59 to	215	.3 to	1.2	197	1.1	595	3.2	853	4.6
Freestate_3 for KLRD TR	48	17,567	608 to	730	3.5 to	4.2	680	3.9	32 to	253	.2 to	1.4	227	1.3	2,509 to	2,662	14.3 to	15.2	2,609	14.9	58 to	206	.3 to	1.2	183	1.0	566	3.2	828	4.7
2012 House	049	17,102	1,168 to	1,359	6.8 to	7.9	1,310	7.7	52 to	339	.3 to	2.0	304	1.8	1,129 to	1,275	6.6 to	7.5	1,224	7.2	97 to	265	.6 to	1.5	257	1.5	718	4.2	1,912	11.2
Freestate_3 for KLRD TR	49	17,492	779 to	924	4.5 to	5.3	872	5.0	19 to	288	.1 to	1.6	254	1.5	1,524 to	1,663	8.7 to	9.5	1,636	9.4	65 to	214	.4 to	1.2	204	1.2	638	3.6	937	5.4
2012 House	050	17,541	172 to	274	1.0 to	1.6	246	1.4	134 to	605	.8 to	3.4	578	3.3	118 to	189	.7 to	1.1	167	1.0	37 to	181	.2 to	1.0	173	1.0	741	4.2	682	3.9
Freestate_3 for KLRD TR	50	17,361	164 to	267	.9 to	1.5	234	1.3	160 to	641	.9 to	3.7	611	3.5	113 to	188	.7 to	1.1	167	1.0	36 to	162	.2 to	.9	154	.9	734	4.2	676	3.9
2012 House	051	18,647	189 to	267	1.0 to	1.4	248	1.3	121 to	544	.6 to	2.9	529	2.8	147 to	259	.8 to	1.4	244	1.3	45 to	160	.2 to	.9	153	.8	697	3.7	713	3.8
Freestate_3 for KLRD TR	51	16,750	278 to	357	1.7 to	2.1	341	2.0	70 to	435	.4 to	2.6	424	2.5	185 to	290	1.1 to	1.7	274	1.6	33 to	152	.2 to	.9	144	.9	640	3.8	791	4.7
2012 House	052	18,249	669 to	802	3.7 to	4.4	777	4.3	117 to	413	.6 to	2.3	390	2.1	641 to	735	3.5 to	4.0	722	4.0	28 to	133	.2 to	.7	123	.7	592	3.2	988	5.4
Freestate_3 for KLRD TR	52	18,247	669 to	802	3.7 to	4.4	777	4.3	117 to	413	.6 to	2.3	390	2.1	640 to	734	3.5 to	4.0	721	4.0	28 to	133	.2 to	.7	123	.7	592	3.2	987	5.4
2012 House	053	18,710	1,285 to	1,559	6.9 to	8.3	1,484	7.9	128 to	515	.7 to	2.8	448	2.4	489 to	579	2.6 to	3.1	548	2.9	58 to	178	.3 to	1.0	161	.9	772	4.1	1,445	7.7
Freestate_3 for KLRD TR	53	18,712	1,285 to	1,559	6.9 to	8.3	1,484	7.9	128 to	515	.7 to	2.8	448	2.4	490 to	580	2.6 to	3.1	549	2.9	58 to	178	.3 to	1.0	161	.9	772	4.1	1,446	7.7
2012 House	054	17,168	293 to	405	1.7 to	2.4	379	2.2	84 to	500	.5 to	2.9	479	2.8	82 to	142	.5 to	.8	128	.7	39 to	180	.2 to	1.0	174	1.0	695	4.0	728	4.2
Freestate_3 for KLRD TR	54	17,218	234 to	352	1.4 to	2.0	324	1.9	103 to	495	.6 to	2.9	472	2.7	87 to	151	.5 to	.9	137	.8	35 to	177	.2 to	1.0	171	1.0	680	3.9	682	4.0
2012 House	055	17,414	1,360 to	1,635	7.8 to	9.4	1,515	8.7	170 to	669	1.0 to	3.8	565	3.2	163 to	278	.9 to	1.6	234	1.3	100 to	217	.6 to	1.2	203	1.2	864	5.0	1,988	11.4
Freestate_3 for KLRD TR	55	18,450	1,527 to	1,835	8.3 to	9.9	1,696	9.2	185 to	718	1.0 to	3.9	595	3.2	169 to	293	.9 to	1.6	247	1.3	102 to	221	.6 to	1.2	207	1.1	922	5.0	2,228	12.1
2012 House	056	17,895	1,600 to	1,944	8.9 to	10.9	1,836	10.3	146 to	586	.8 to	3.3	486	2.7	336 to	462	1.9 to	2.6	415	2.3	53 to	170	.3 to	.9	150	.8	888	5.0	1,487	8.3
Freestate_3 for KLRD TR	56	18,454	1,605 to	1,949	8.7 to	10.6	1,841	10.0	146 to	600	.8 to	3.3	500	2.7	339 to	466	1.8 to	2.5	419	2.3	54 to	176	.3 to	1.0	156	.8	908	4.9	1,507	8.2

***The Hispanic column includes persons of Hispanic Origin of all races.**
**** The Census Bureau tabulated and reported 2 race categories that are combined in this report: "Asian" and "Native Hawaiian & Other Pacific Islander".**
Percentages are a percent of total Population.
Source: U.S. Bureau of the Census Census 2020

DOJ Definitions:

Black	=	**Non-Hispanic Black or African American + Non-Hispanic Black or African American and White**
Asian and Hawaiian	=	**Non-Hispanic Asian + Non-Hispanic Asian and White + Non-Hispanic Native Hawaiian + Non-Hispanic Native Hawaiian and White**
Hispanic	=	**Hispanic of Any Race**
Indian	=	**Non-Hispanic American Indian and Alaska Native + Non-Hispanic American Indian and Alaska Native and White**
Other	=	**Non-Hispanic Some Other Race + Non-Hispanic Some Other Race and White + Non-Hispanic Other Multi-Race (where more than one minority race is listed)**

Plan Comparison
Racial Composition and Hispanic Population 2 (Voting Age Population)

	District	Total 18+ Pop.	Non-Hispanic Black 18+ Single	AP	Single %	AP%	DOJ	%	Non-Hispanic American Indian 18+ Single	AP	Single %	AP%	DOJ	%	Non-Hispanic Asian, Hawaiian, Other Pacific Islander 18+** Single	AP	Single %	AP%	DOJ	%	Non-Hispanic Other 18+ Single	AP	Single %	AP%	DOJ	%	2 or more Races 18+ NH	NH%	Hispanic Origin 18+ His p	%
2012 House	057	16,802	1,684 to	1,945	10.0 to	11.6	1,836	10.9	231 to	685	1.4 to	4.1	592	3.5	108 to	159	.6 to	.9	129	.8	55 to	167	.3 to	1.0	151	.9	752	4.5	3,744	22.3
Freestate_3 for KLRD TR	57	17,858	1,698 to	1,968	9.5 to	11.0	1,859	10.4	243 to	727	1.4 to	4.1	633	3.5	115 to	169	.6 to	.9	138	.8	56 to	179	.3 to	1.0	163	.9	804	4.5	3,796	21.3
2012 House	058	15,690	3,081 to	3,515	19.6 to	22.4	3,325	21.2	203 to	685	1.3 to	4.4	519	3.3	151 to	239	1.0 to	1.5	202	1.3	46 to	170	.3 to	1.1	152	1.0	919	5.9	3,700	23.6
Freestate_3 for KLRD TR	58	16,909	3,002 to	3,411	17.8 to	20.2	3,238	19.1	192 to	692	1.1 to	4.1	545	3.2	161 to	251	1.0 to	1.5	215	1.3	48 to	188	.3 to	1.1	169	1.0	948	5.6	3,664	21.7
2012 House	059	17,310	237 to	356	1.4 to	2.1	314	1.8	131 to	588	.8 to	3.4	549	3.2	73 to	135	.4 to	.8	122	.7	36 to	175	.2 to	1.0	167	1.0	724	4.2	699	4.0
Freestate_3 for KLRD TR	59	17,604	244 to	365	1.4 to	2.1	326	1.9	141 to	623	.8 to	3.5	584	3.3	80 to	143	.5 to	.8	130	.7	39 to	185	.2 to	1.1	176	1.0	760	4.3	709	4.0
2012 House	060	18,094	418 to	528	2.3 to	2.9	493	2.7	72 to	413	.4 to	2.3	386	2.1	413 to	491	2.3 to	2.7	479	2.6	170 to	282	.9 to	1.6	275	1.5	599	3.3	3,586	19.8
Freestate_3 for KLRD TR	60	17,962	450 to	560	2.5 to	3.1	525	2.9	76 to	427	.4 to	2.4	397	2.2	421 to	504	2.3 to	2.8	492	2.7	169 to	283	.9 to	1.6	273	1.5	613	3.4	3,430	19.1
2012 House	061	16,490	108 to	163	.7 to	1.0	140	.8	778 to	1,256	4.7 to	7.6	1,229	7.5	87 to	136	.5 to	.8	117	.7	49 to	179	.3 to	1.1	176	1.1	672	4.1	661	4.0
Freestate_3 for KLRD TR	61	16,689	366 to	478	2.2 to	2.9	442	2.6	654 to	1,092	3.9 to	6.5	1,061	6.4	156 to	250	.9 to	1.5	228	1.4	55 to	179	.3 to	1.1	174	1.0	718	4.3	976	5.8
2012 House	062	16,380	131 to	210	.8 to	1.3	180	1.1	582 to	857	3.6 to	5.2	826	5.0	73 to	140	.4 to	.9	104	.6	28 to	141	.2 to	.9	124	.8	474	2.9	357	2.2
Freestate_3 for KLRD TR	62	17,300	130 to	205	.8 to	1.2	172	1.0	602 to	921	3.5 to	5.3	887	5.1	76 to	142	.4 to	.8	112	.6	31 to	147	.2 to	.8	134	.8	519	3.0	377	2.2
2012 House	063	17,471	843 to	989	4.8 to	5.7	965	5.5	117 to	405	.7 to	2.3	378	2.2	116 to	188	.7 to	1.1	157	.9	34 to	165	.2 to	.9	158	.9	591	3.4	554	3.2
Freestate_3 for KLRD TR	63	18,605	847 to	1,002	4.6 to	5.4	976	5.2	124 to	426	.7 to	2.3	395	2.1	117 to	199	.6 to	1.1	158	.8	34 to	177	.2 to	1.0	165	.9	624	3.4	567	3.0
2012 House	064	17,283	1,463 to	1,565	8.5 to	9.1	1,527	8.8	124 to	371	.7 to	2.1	343	2.0	503 to	625	2.9 to	3.6	595	3.4	41 to	146	.2 to	.8	144	.8	527	3.0	1,924	11.1
Freestate_3 for KLRD TR	64	18,770	1,200 to	1,250	6.4 to	6.7	1,227	6.5	107 to	332	.6 to	1.8	318	1.7	401 to	500	2.1 to	2.7	473	2.5	41 to	171	.2 to	.9	167	.9	469	2.5	1,514	8.1
2012 House	065	16,894	2,807 to	3,249	16.6 to	19.2	3,091	18.3	107 to	456	.6 to	2.7	370	2.2	775 to	1,168	4.6 to	6.9	959	5.7	63 to	196	.4 to	1.2	159	.9	1,062	6.3	2,532	15.0
Freestate_3 for KLRD TR	65	16,264	2,885 to	3,302	17.7 to	20.3	3,135	19.3	99 to	419	.6 to	2.6	323	2.0	789 to	1,154	4.9 to	7.1	995	6.1	57 to	194	.4 to	1.2	161	1.0	1,003	6.2	2,203	13.5
2012 House	066	27,379	1,447 to	1,736	5.3 to	6.3	1,648	6.0	93 to	525	.3 to	1.9	465	1.7	1,540 to	1,839	5.6 to	6.7	1,744	6.4	245 to	396	.9 to	1.4	380	1.4	1,041	3.8	2,362	8.6
Freestate_3 for KLRD TR	66	21,683	1,053 to	1,267	4.9 to	5.8	1,199	5.5	76 to	389	.4 to	1.8	341	1.6	1,392 to	1,626	6.4 to	7.5	1,544	7.1	222 to	327	1.0 to	1.5	316	1.5	761	3.5	1,765	8.1
2012 House	067	20,844	1,032 to	1,266	5.0 to	6.1	1,192	5.7	71 to	413	.3 to	2.0	365	1.8	1,039 to	1,291	5.0 to	6.2	1,228	5.9	72 to	245	.3 to	1.2	230	1.1	899	4.3	1,464	7.0
Freestate_3 for KLRD TR	67	18,656	1,018 to	1,243	5.5 to	6.7	1,174	6.3	60 to	376	.3 to	2.0	331	1.8	1,018 to	1,253	5.5 to	6.7	1,194	6.4	65 to	218	.3 to	1.2	203	1.1	833	4.5	1,359	7.3
2012 House	065	16,894	2,807 to	3,249	16.6 to	19.2	3,091	18.3	107 to	456	.6 to	2.7	370	2.2	775 to	1,168	4.6 to	6.9	959	5.7	63 to	196	.4 to	1.2	159	.9	1,062	6.3	2,532	15.0
Freestate_3 for KLRD TR	68	17,627	1,870 to	2,182	10.6 to	12.4	2,070	11.7	100 to	498	.6 to	2.8	438	2.5	681 to	966	3.9 to	5.5	810	4.6	60 to	206	.3 to	1.2	190	1.1	962	5.5	2,143	12.2
2012 House	069	16,284	604 to	786	3.7 to	4.8	737	4.5	71 to	438	.4 to	2.7	395	2.4	443 to	550	2.7 to	3.4	522	3.2	41 to	153	.3 to	.9	136	.8	695	4.3	2,201	13.5
Freestate_3 for KLRD TR	69	18,288	526 to	697	2.9 to	3.8	657	3.6	68 to	435	.4 to	2.4	404	2.2	550 to	677	3.0 to	3.7	625	3.4	40 to	198	.2 to	1.1	181	1.0	747	4.1	2,309	12.6
2012 House	070	16,184	81 to	140	.5 to	.9	127	.8	58 to	322	.4 to	2.0	307	1.9	73 to	120	.5 to	.7	106	.7	39 to	144	.2 to	.9	139	.9	447	2.8	563	3.5
Freestate_3 for KLRD TR	70	17,658	83 to	154	.5 to	.9	138	.8	67 to	364	.4 to	2.1	346	2.0	73 to	114	.4 to	.6	97	.5	63 to	173	.4 to	1.0	167	.9	487	2.8	627	3.6

***The Hispanic column includes persons of Hispanic Origin of all races.**
**** The Census Bureau tabulated and reported 2 race categories that are combined in this report: "Asian" and "Native Hawaiian & Other Pacific Islander".**
Percentages are a percent of total Population.
Source: U.S. Bureau of the Census Census 2020

DOJ Definitions:

Black	=	**Non-Hispanic Black or African American + Non-Hispanic Black or African American and White**
Asian and Hawaiian	=	**Non-Hispanic Asian + Non-Hispanic Asian and White + Non-Hispanic Native Hawaiian + Non-Hispanic Native Hawaiian and White**
Hispanic	=	**Hispanic of Any Race**
Indian	=	**Non-Hispanic American Indian and Alaska Native + Non-Hispanic American Indian and Alaska Native and White**
Other	=	**Non-Hispanic Some Other Race + Non-Hispanic Some Other Race and White + Non-Hispanic Other Multi-Race (where more than one minority race is listed)**

Plan Comparison
Racial Composition and Hispanic Population 2 (Voting Age Population)

	District	Total 18+ Pop.	Non-Hispanic Black 18+ Single	AP	Single %	AP%	DOJ	%	Non-Hispanic American Indian 18+ Single	AP	Single %	AP%	DOJ	%	Non-Hispanic Asian, Hawaiian, Other Pacific Islander 18+** Single	AP	Single %	AP%	DOJ	%	Non-Hispanic Other 18+ Single	AP	Single %	AP%	DOJ	%	2 or more Races 18+ NH	NH%	Hispanic Origin 18+ His p	%
2012 House	071	17,519	598 to	780	3.4 to	4.5	731	4.2	87 to	470	.5 to	2.7	428	2.4	226 to	320	1.3 to	1.8	300	1.7	45 to	178	.3 to	1.0	163	.9	727	4.1	1,210	6.9
Freestate_3 for KLRD TR	71	18,894	652 to	836	3.5 to	4.4	783	4.1	86 to	458	.5 to	2.4	415	2.2	289 to	384	1.5 to	2.0	371	2.0	55 to	178	.3 to	.9	164	.9	711	3.8	1,242	6.6
2012 House	072	17,233	386 to	545	2.2 to	3.2	487	2.8	105 to	461	.6 to	2.7	416	2.4	147 to	205	.9 to	1.2	187	1.1	50 to	183	.3 to	1.1	176	1.0	637	3.7	2,273	13.2
Freestate_3 for KLRD TR	72	17,445	325 to	483	1.9 to	2.8	428	2.5	104 to	471	.6 to	2.7	428	2.5	135 to	191	.8 to	1.1	174	1.0	52 to	199	.3 to	1.1	192	1.1	662	3.8	2,245	12.9
2012 House	073	18,089	302 to	396	1.7 to	2.2	372	2.1	65 to	392	.4 to	2.2	371	2.1	161 to	223	.9 to	1.2	186	1.0	98 to	246	.5 to	1.4	236	1.3	576	3.2	783	4.3
Freestate_3 for KLRD TR	73	18,440	379 to	504	2.1 to	2.7	476	2.6	70 to	408	.4 to	2.2	384	2.1	171 to	237	.9 to	1.3	201	1.1	95 to	251	.5 to	1.4	239	1.3	625	3.4	939	5.1
2012 House	074	16,897	166 to	246	1.0 to	1.5	221	1.3	61 to	364	.4 to	2.2	341	2.0	84 to	110	.5 to	.7	102	.6	72 to	187	.4 to	1.1	187	1.1	496	2.9	541	3.2
Freestate_3 for KLRD TR	74	18,020	236 to	320	1.3 to	1.8	292	1.6	68 to	371	.4 to	2.1	346	1.9	102 to	136	.6 to	.8	124	.7	64 to	173	.4 to	1.0	173	1.0	497	2.8	588	3.3
2012 House	075	17,281	849 to	973	4.9 to	5.6	944	5.5	121 to	578	.7 to	3.3	559	3.2	102 to	151	.6 to	.9	133	.8	43 to	159	.2 to	.9	149	.9	707	4.1	835	4.8
Freestate_3 for KLRD TR	75	18,460	865 to	993	4.7 to	5.4	963	5.2	126 to	653	.7 to	3.5	633	3.4	115 to	173	.6 to	.9	151	.8	48 to	178	.3 to	1.0	168	.9	801	4.3	871	4.7
2012 House	076	16,551	127 to	167	.8 to	1.0	160	1.0	65 to	377	.4 to	2.3	367	2.2	109 to	161	.7 to	1.0	143	.9	43 to	177	.3 to	1.1	170	1.0	516	3.1	1,381	8.3
Freestate_3 for KLRD TR	76	17,738	74 to	112	.4 to	.6	102	.6	71 to	417	.4 to	2.4	408	2.3	94 to	136	.5 to	.8	119	.7	56 to	204	.3 to	1.2	200	1.1	553	3.1	901	5.1
2012 House	077	16,712	70 to	132	.4 to	.8	115	.7	125 to	721	.7 to	4.3	708	4.2	142 to	204	.8 to	1.2	186	1.1	49 to	193	.3 to	1.2	192	1.1	839	5.0	558	3.3
Freestate_3 for KLRD TR	77	17,722	95 to	169	.5 to	1.0	146	.8	129 to	749	.7 to	4.2	735	4.1	254 to	342	1.4 to	1.9	314	1.8	50 to	216	.3 to	1.2	211	1.2	912	5.1	633	3.6
2012 House	078	16,362	786 to	897	4.8 to	5.5	858	5.2	27 to	359	.2 to	2.2	324	2.0	797 to	909	4.9 to	5.6	896	5.5	49 to	186	.3 to	1.1	182	1.1	646	3.9	1,058	6.5
Freestate_3 for KLRD TR	78	16,341	728 to	849	4.5 to	5.2	804	4.9	42 to	360	.3 to	2.2	325	2.0	668 to	774	4.1 to	4.7	759	4.6	59 to	198	.4 to	1.2	191	1.2	633	3.9	1,052	6.4
2012 House	079	16,841	431 to	520	2.6 to	3.1	503	3.0	204 to	695	1.2 to	4.1	672	4.0	396 to	478	2.4 to	2.8	450	2.7	50 to	197	.3 to	1.2	190	1.1	771	4.6	892	5.3
Freestate_3 for KLRD TR	79	18,138	439 to	532	2.4 to	2.9	515	2.8	211 to	734	1.2 to	4.0	711	3.9	401 to	481	2.2 to	2.7	453	2.5	53 to	206	.3 to	1.1	199	1.1	811	4.5	936	5.2
2012 House	080	16,036	374 to	492	2.3 to	3.1	462	2.9	309 to	855	1.9 to	5.3	821	5.1	129 to	193	.8 to	1.2	162	1.0	37 to	172	.2 to	1.1	167	1.0	811	5.1	1,957	12.2
Freestate_3 for KLRD TR	80	17,488	404 to	535	2.3 to	3.1	502	2.9	305 to	931	1.7 to	5.3	892	5.1	150 to	225	.9 to	1.3	189	1.1	45 to	167	.3 to	1.0	161	.9	892	5.1	2,118	12.1
2012 House	081	17,590	1,139 to	1,342	6.5 to	7.6	1,278	7.3	151 to	535	.9 to	3.0	492	2.8	1,389 to	1,597	7.9 to	9.1	1,506	8.6	53 to	219	.3 to	1.2	195	1.1	848	4.8	2,430	13.8
Freestate_3 for KLRD TR	81	16,888	1,165 to	1,352	6.9 to	8.0	1,288	7.6	150 to	537	.9 to	3.2	490	2.9	1,017 to	1,218	6.0 to	7.2	1,127	6.7	55 to	212	.3 to	1.3	193	1.1	819	4.8	2,439	14.4
2012 House	082	17,098	203 to	305	1.2 to	1.8	274	1.6	158 to	670	.9 to	3.9	638	3.7	219 to	368	1.3 to	2.2	341	2.0	37 to	148	.2 to	.9	141	.8	825	4.8	821	4.8
Freestate_3 for KLRD TR	82	17,119	202 to	301	1.2 to	1.8	270	1.6	165 to	672	1.0 to	3.9	640	3.7	219 to	369	1.3 to	2.2	342	2.0	38 to	150	.2 to	.9	143	.8	819	4.8	814	4.8
2012 House	083	17,000	3,085 to	3,464	18.1 to	20.4	3,300	19.4	176 to	603	1.0 to	3.5	461	2.7	692 to	812	4.1 to	4.8	764	4.5	68 to	210	.4 to	1.2	189	1.1	876	5.2	2,841	16.7
Freestate_3 for KLRD TR	83	18,008	3,100 to	3,496	17.2 to	19.4	3,339	18.5	171 to	603	.9 to	3.3	463	2.6	840 to	965	4.7 to	5.4	909	5.0	70 to	212	.4 to	1.2	191	1.1	905	5.0	3,126	17.4
2012 House	084	15,958	5,191 to	5,680	32.5 to	35.6	5,414	33.9	122 to	574	.8 to	3.6	330	2.1	510 to	666	3.2 to	4.2	598	3.7	64 to	130	.4 to	.8	113	.7	861	5.4	2,633	16.5
Freestate_3 for KLRD TR	84	16,987	5,416 to	5,945	31.9 to	35.0	5,659	33.3	143 to	632	.8 to	3.7	370	2.2	528 to	695	3.1 to	4.1	623	3.7	70 to	142	.4 to	.8	124	.7	932	5.5	2,821	16.6

***The Hispanic column includes persons of Hispanic Origin of all races.**
**** The Census Bureau tabulated and reported 2 race categories that are combined in this report: "Asian" and "Native Hawaiian & Other Pacific Islander".**
Percentages are a percent of total Population.
Source: U.S. Bureau of the Census Census 2020

DOJ Definitions:

Black	=	**Non-Hispanic Black or African American + Non-Hispanic Black or African American and White**
Asian and Hawaiian	=	**Non-Hispanic Asian + Non-Hispanic Asian and White + Non-Hispanic Native Hawaiian + Non-Hispanic Native Hawaiian and White**
Hispanic	=	**Hispanic of Any Race**
Indian	=	**Non-Hispanic American Indian and Alaska Native + Non-Hispanic American Indian and Alaska Native and White**
Other	=	**Non-Hispanic Some Other Race + Non-Hispanic Some Other Race and White + Non-Hispanic Other Multi-Race (where more than one minority race is listed)**

Plan Comparison
Racial Composition and Hispanic Population 2 (Voting Age Population)

	District	Total 18+ Pop.	Non-Hispanic Black 18+						Non-Hispanic American Indian 18+						Non-Hispanic Asian, Hawaiian, Other Pacific Islander 18+**						Non-Hispanic Other 18+						2 or more Races 18+		Hispanic Origin 18+	
			Single	AP	Single %	AP%	DOJ	%	Single	AP	Single %	AP%	DOJ	%	Single	AP	Single %	AP%	DOJ	%	Single	AP	Single %	AP%	DOJ	%	NH	NH%	His p	%
2012 House	085	20,932	1,710 to	1,935	8.2 to	9.2	1,823	8.7	107 to	512	.5 to	2.4	428	2.0	1,499 to	1,691	7.2 to	8.1	1,632	7.8	78 to	224	.4 to	1.1	205	1.0	830	4.0	1,182	5.6
Freestate_3 for KLRD TR	85	18,041	1,631 to	1,847	9.0 to	10.2	1,740	9.6	102 to	416	.6 to	2.3	336	1.9	1,422 to	1,593	7.9 to	8.8	1,544	8.6	66 to	184	.4 to	1.0	166	.9	691	3.8	1,091	6.0
2012 House	086	16,943	1,716 to	1,993	10.1 to	11.8	1,886	11.1	178 to	638	1.1 to	3.8	561	3.3	754 to	868	4.5 to	5.1	820	4.8	73 to	210	.4 to	1.2	185	1.1	855	5.0	3,785	22.3
Freestate_3 for KLRD TR	86	18,056	1,913 to	2,213	10.6 to	12.3	2,101	11.6	206 to	693	1.1 to	3.8	611	3.4	871 to	990	4.8 to	5.5	941	5.2	79 to	224	.4 to	1.2	198	1.1	912	5.1	3,961	21.9
2012 House	087	18,610	1,781 to	2,038	9.6 to	11.0	1,933	10.4	119 to	477	.6 to	2.6	407	2.2	1,671 to	1,855	9.0 to	10.0	1,822	9.8	41 to	175	.2 to	.9	150	.8	816	4.4	1,474	7.9
Freestate_3 for KLRD TR	87	18,791	1,636 to	1,889	8.7 to	10.1	1,790	9.5	113 to	483	.6 to	2.6	412	2.2	1,669 to	1,845	8.9 to	9.8	1,809	9.6	46 to	181	.2 to	1.0	162	.9	821	4.4	1,426	7.6
2012 House	088	18,144	2,902 to	3,310	16.0 to	18.2	3,158	17.4	147 to	580	.8 to	3.2	455	2.5	2,621 to	2,797	14.4 to	15.4	2,731	15.1	62 to	157	.3 to	.9	136	.7	929	5.1	2,415	13.3
Freestate_3 for KLRD TR	88	17,958	2,624 to	2,994	14.6 to	16.7	2,848	15.9	111 to	515	.6 to	2.9	406	2.3	2,861 to	3,049	15.9 to	17.0	2,989	16.6	57 to	172	.3 to	1.0	142	.8	903	5.0	1,862	10.4
2012 House	089	19,061	5,627 to	6,029	29.5 to	31.6	5,817	30.5	143 to	550	.8 to	2.9	369	1.9	1,551 to	1,700	8.1 to	8.9	1,649	8.7	84 to	189	.4 to	1.0	158	.8	820	4.3	1,686	8.8
Freestate_3 for KLRD TR	89	19,043	5,686 to	6,089	29.9 to	32.0	5,874	30.8	134 to	531	.7 to	2.8	351	1.8	1,533 to	1,695	8.1 to	8.9	1,641	8.6	88 to	190	.5 to	1.0	156	.8	817	4.3	1,709	9.0
2012 House	090	18,326	235 to	343	1.3 to	1.9	312	1.7	135 to	569	.7 to	3.1	543	3.0	258 to	363	1.4 to	2.0	333	1.8	64 to	167	.3 to	.9	162	.9	703	3.8	1,106	6.0
Freestate_3 for KLRD TR	90	16,843	243 to	350	1.4 to	2.1	316	1.9	122 to	535	.7 to	3.2	506	3.0	299 to	403	1.8 to	2.4	376	2.2	54 to	155	.3 to	.9	151	.9	677	4.0	1,012	6.0
2012 House	091	18,925	460 to	583	2.4 to	3.1	541	2.9	145 to	620	.8 to	3.3	586	3.1	469 to	587	2.5 to	3.1	562	3.0	52 to	182	.3 to	1.0	173	.9	790	4.2	2,017	10.7
Freestate_3 for KLRD TR	91	18,008	578 to	701	3.2 to	3.9	660	3.7	160 to	601	.9 to	3.3	569	3.2	490 to	605	2.7 to	3.4	583	3.2	44 to	165	.2 to	.9	153	.8	746	4.1	1,539	8.5
2012 House	092	17,177	678 to	851	3.9 to	5.0	776	4.5	144 to	586	.8 to	3.4	530	3.1	235 to	355	1.4 to	2.1	319	1.9	66 to	209	.4 to	1.2	192	1.1	783	4.6	4,064	23.7
Freestate_3 for KLRD TR	92	18,641	759 to	944	4.1 to	5.1	862	4.6	161 to	651	.9 to	3.5	591	3.2	265 to	392	1.4 to	2.1	355	1.9	67 to	224	.4 to	1.2	203	1.1	856	4.6	4,307	23.1
2012 House	093	17,266	84 to	178	.5 to	1.0	147	.9	152 to	671	.9 to	3.9	640	3.7	163 to	278	.9 to	1.6	248	1.4	40 to	198	.2 to	1.1	192	1.1	835	4.8	704	4.1
Freestate_3 for KLRD TR	93	16,488	84 to	169	.5 to	1.0	140	.8	131 to	613	.8 to	3.7	586	3.6	160 to	270	1.0 to	1.6	242	1.5	38 to	192	.2 to	1.2	186	1.1	784	4.8	649	3.9
2012 House	094	17,546	287 to	406	1.6 to	2.3	369	2.1	99 to	529	.6 to	3.0	492	2.8	408 to	530	2.3 to	3.0	510	2.9	40 to	175	.2 to	1.0	167	1.0	752	4.3	1,366	7.8
Freestate_3 for KLRD TR	94	17,401	285 to	403	1.6 to	2.3	367	2.1	99 to	528	.6 to	3.0	491	2.8	403 to	525	2.3 to	3.0	505	2.9	40 to	166	.2 to	1.0	159	.9	742	4.3	1,352	7.8
2012 House	095	17,803	1,083 to	1,314	6.1 to	7.4	1,211	6.8	266 to	870	1.5 to	4.9	783	4.4	334 to	452	1.9 to	2.5	409	2.3	102 to	244	.6 to	1.4	227	1.3	965	5.4	3,423	19.2
Freestate_3 for KLRD TR	95	18,459	1,175 to	1,414	6.4 to	7.7	1,306	7.1	273 to	895	1.5 to	4.8	801	4.3	378 to	499	2.0 to	2.7	457	2.5	104 to	245	.6 to	1.3	231	1.3	989	5.4	3,638	19.7
2012 House	096	16,891	1,226 to	1,505	7.3 to	8.9	1,407	8.3	252 to	873	1.5 to	5.2	792	4.7	729 to	823	4.3 to	4.9	802	4.7	76 to	199	.4 to	1.2	187	1.1	1,011	6.0	2,759	16.3
Freestate_3 for KLRD TR	96	16,681	1,207 to	1,481	7.2 to	8.9	1,382	8.3	249 to	875	1.5 to	5.2	791	4.7	656 to	751	3.9 to	4.5	732	4.4	73 to	197	.4 to	1.2	185	1.1	1,012	6.1	2,736	16.4
2012 House	097	17,430	807 to	1,009	4.6 to	5.8	933	5.4	170 to	643	1.0 to	3.7	580	3.3	1,043 to	1,160	6.0 to	6.7	1,115	6.4	47 to	189	.3 to	1.1	170	1.0	831	4.8	2,391	13.7
Freestate_3 for KLRD TR	97	17,104	740 to	935	4.3 to	5.5	868	5.1	159 to	603	.9 to	3.5	551	3.2	1,116 to	1,231	6.5 to	7.2	1,184	6.9	51 to	189	.3 to	1.1	170	1.0	798	4.7	2,250	13.2
2012 House	098	16,597	765 to	948	4.6 to	5.7	878	5.3	218 to	801	1.3 to	4.8	742	4.5	700 to	841	4.2 to	5.1	792	4.8	48 to	202	.3 to	1.2	183	1.1	960	5.8	2,324	14.0
Freestate_3 for KLRD TR	98	17,038	613 to	807	3.6 to	4.7	739	4.3	235 to	839	1.4 to	4.9	783	4.6	805 to	935	4.7 to	5.5	891	5.2	41 to	200	.2 to	1.2	182	1.1	992	5.8	2,178	12.8

***The Hispanic column includes persons of Hispanic Origin of all races.**
**** The Census Bureau tabulated and reported 2 race categories that are combined in this report: "Asian" and "Native Hawaiian & Other Pacific Islander".**
Percentages are a percent of total Population.
Source: U.S. Bureau of the Census Census 2020

DOJ Definitions:

Black	=	**Non-Hispanic Black or African American + Non-Hispanic Black or African American and White**
Asian and Hawaiian	=	**Non-Hispanic Asian + Non-Hispanic Asian and White + Non-Hispanic Native Hawaiian + Non-Hispanic Native Hawaiian and White**
Hispanic	=	**Hispanic of Any Race**
Indian	=	**Non-Hispanic American Indian and Alaska Native + Non-Hispanic American Indian and Alaska Native and White**
Other	=	**Non-Hispanic Some Other Race + Non-Hispanic Some Other Race and White + Non-Hispanic Other Multi-Race (where more than one minority race is listed)**

Plan Comparison
Racial Composition and Hispanic Population 2 (Voting Age Population)

	District	Total 18+ Pop.	Non-Hispanic Black 18+ Single	AP	Single %	AP%	DOJ	%	Non-Hispanic American Indian 18+ Single	AP	Single %	AP%	DOJ	%	Non-Hispanic Asian, Hawaiian, Other Pacific Islander 18+** Single	AP	Single %	AP%	DOJ	%	Non-Hispanic Other 18+ Single	AP	Single %	AP%	DOJ	%	2 or more Races 18+ NH	NH%	Hispanic Origin 18+ His p	%
2012 House	099	20,331	660 to	814	3.2 to	4.0	751	3.7	101 to	501	.5 to	2.5	455	2.2	1,496 to	1,711	7.4 to	8.4	1,643	8.1	59 to	220	.3 to	1.1	205	1.0	827	4.1	1,063	5.2
Freestate_3 for KLRD TR	99	16,739	542 to	659	3.2 to	3.9	608	3.6	88 to	409	.5 to	2.4	367	2.2	1,079 to	1,247	6.4 to	7.4	1,190	7.1	52 to	166	.3 to	1.0	158	.9	635	3.8	893	5.3
2012 House	100	18,313	438 to	589	2.4 to	3.2	539	2.9	127 to	564	.7 to	3.1	521	2.8	509 to	636	2.8 to	3.5	609	3.3	53 to	205	.3 to	1.1	188	1.0	794	4.3	1,410	7.7
Freestate_3 for KLRD TR	100	18,218	431 to	579	2.4 to	3.2	528	2.9	133 to	573	.7 to	3.1	529	2.9	507 to	628	2.8 to	3.4	603	3.3	50 to	202	.3 to	1.1	185	1.0	788	4.3	1,481	8.1
2012 House	101	17,541	133 to	220	.8 to	1.3	202	1.2	90 to	439	.5 to	2.5	421	2.4	210 to	274	1.2 to	1.6	260	1.5	46 to	161	.3 to	.9	157	.9	587	3.3	755	4.3
Freestate_3 for KLRD TR	101	16,239	120 to	199	.7 to	1.2	186	1.1	94 to	426	.6 to	2.6	413	2.5	190 to	262	1.2 to	1.6	242	1.5	46 to	165	.3 to	1.0	161	1.0	576	3.5	735	4.5
2012 House	102	16,357	923 to	1,092	5.6 to	6.7	1,057	6.5	166 to	545	1.0 to	3.3	507	3.1	85 to	148	.5 to	.9	137	.8	46 to	175	.3 to	1.1	171	1.0	695	4.2	2,180	13.3
Freestate_3 for KLRD TR	102	18,624	1,135 to	1,332	6.1 to	7.2	1,291	6.9	174 to	604	.9 to	3.2	561	3.0	108 to	182	.6 to	1.0	170	.9	52 to	199	.3 to	1.1	193	1.0	795	4.3	2,581	13.9
2012 House	103	17,390	1,794 to	1,976	10.3 to	11.4	1,906	11.0	201 to	510	1.2 to	2.9	449	2.6	376 to	473	2.2 to	2.7	422	2.4	61 to	147	.4 to	.8	127	.7	572	3.3	7,018	40.4
Freestate_3 for KLRD TR	103	18,321	1,801 to	1,989	9.8 to	10.9	1,917	10.5	196 to	530	1.1 to	2.9	468	2.6	390 to	490	2.1 to	2.7	439	2.4	69 to	160	.4 to	.9	140	.8	609	3.3	7,452	40.7
2012 House	104	17,837	410 to	510	2.3 to	2.9	492	2.8	92 to	420	.5 to	2.4	401	2.2	159 to	218	.9 to	1.2	205	1.1	37 to	157	.2 to	.9	156	.9	581	3.3	1,076	6.0
Freestate_3 for KLRD TR	104	18,458	236 to	323	1.3 to	1.7	308	1.7	91 to	418	.5 to	2.3	401	2.2	143 to	194	.8 to	1.1	182	1.0	43 to	170	.2 to	.9	170	.9	570	3.1	965	5.2
2012 House	105	18,422	833 to	1,064	4.5 to	5.8	984	5.3	183 to	678	1.0 to	3.7	610	3.3	515 to	641	2.8 to	3.5	606	3.3	62 to	225	.3 to	1.2	208	1.1	914	5.0	2,400	13.0
Freestate_3 for KLRD TR	105	18,422	833 to	1,064	4.5 to	5.8	984	5.3	183 to	678	1.0 to	3.7	610	3.3	515 to	641	2.8 to	3.5	606	3.3	62 to	225	.3 to	1.2	208	1.1	914	5.0	2,400	13.0
2012 House	106	16,408	42 to	85	.3 to	.5	62	.4	37 to	238	.2 to	1.5	226	1.4	49 to	88	.3 to	.5	68	.4	19 to	129	.1 to	.8	119	.7	360	2.2	348	2.1
Freestate_3 for KLRD TR	106	17,855	43 to	86	.2 to	.5	63	.4	42 to	263	.2 to	1.5	251	1.4	56 to	97	.3 to	.5	77	.4	24 to	152	.1 to	.9	142	.8	400	2.2	367	2.1
2012 House	107	16,471	138 to	209	.8 to	1.3	186	1.1	64 to	321	.4 to	1.9	302	1.8	48 to	88	.3 to	.5	61	.4	29 to	174	.2 to	1.1	167	1.0	471	2.9	408	2.5
Freestate_3 for KLRD TR	107	18,571	294 to	416	1.6 to	2.2	378	2.0	83 to	436	.4 to	2.3	400	2.2	101 to	163	.5 to	.9	136	.7	37 to	205	.2 to	1.1	192	1.0	643	3.5	835	4.5
2012 House	030	18,936	1,228 to	1,411	6.5 to	7.5	1,342	7.1	33 to	337	.2 to	1.8	288	1.5	844 to	1,009	4.5 to	5.3	969	5.1	95 to	258	.5 to	1.4	240	1.3	725	3.8	1,445	7.6
Freestate_3 for KLRD TR	108	18,550	1,469 to	1,686	7.9 to	9.1	1,627	8.8	64 to	377	.3 to	2.0	327	1.8	822 to	1,019	4.4 to	5.5	953	5.1	94 to	280	.5 to	1.5	267	1.4	815	4.4	2,419	13.0
2012 House	109	16,287	62 to	104	.4 to	.6	85	.5	77 to	309	.5 to	1.9	291	1.8	73 to	113	.4 to	.7	97	.6	26 to	168	.2 to	1.0	158	1.0	418	2.6	357	2.2
Freestate_3 for KLRD TR	109	18,229	306 to	358	1.7 to	2.0	332	1.8	110 to	376	.6 to	2.1	351	1.9	79 to	142	.4 to	.8	121	.7	28 to	181	.2 to	1.0	171	.9	488	2.7	589	3.2
2012 House	110	16,278	254 to	316	1.6 to	1.9	293	1.8	56 to	281	.3 to	1.7	271	1.7	79 to	134	.5 to	.8	104	.6	19 to	115	.1 to	.7	105	.6	399	2.5	474	2.9
Freestate_3 for KLRD TR	110	18,170	235 to	300	1.3 to	1.7	275	1.5	59 to	300	.3 to	1.7	289	1.6	84 to	140	.5 to	.8	107	.6	15 to	116	.1 to	.6	105	.6	419	2.3	549	3.0
2012 House	111	19,932	259 to	384	1.3 to	1.9	367	1.8	39 to	288	.2 to	1.4	268	1.3	187 to	440	.9 to	2.2	230	1.2	68 to	179	.3 to	.9	172	.9	610	3.1	1,370	6.9
Freestate_3 for KLRD TR	111	19,256	258 to	383	1.3 to	2.0	366	1.9	37 to	285	.2 to	1.5	265	1.4	186 to	439	1.0 to	2.3	229	1.2	68 to	175	.4 to	.9	168	.9	605	3.1	1,353	7.0
2012 House	112	15,566	210 to	283	1.3 to	1.8	269	1.7	68 to	366	.4 to	2.4	352	2.3	65 to	79	.4 to	.5	79	.5	36 to	150	.2 to	1.0	150	1.0	485	3.1	2,397	15.4
Freestate_3 for KLRD TR	112	17,299	213 to	291	1.2 to	1.7	277	1.6	69 to	390	.4 to	2.3	376	2.2	67 to	81	.4 to	.5	81	.5	40 to	172	.2 to	1.0	172	1.0	531	3.1	2,439	14.1

***The Hispanic column includes persons of Hispanic Origin of all races.**
**** The Census Bureau tabulated and reported 2 race categories that are combined in this report: "Asian" and "Native Hawaiian & Other Pacific Islander".**
Percentages are a percent of total Population.
Source: U.S. Bureau of the Census Census 2020

DOJ Definitions:

Black	=	**Non-Hispanic Black or African American + Non-Hispanic Black or African American and White**
Asian and Hawaiian	=	**Non-Hispanic Asian + Non-Hispanic Asian and White + Non-Hispanic Native Hawaiian + Non-Hispanic Native Hawaiian and White**
Hispanic	=	**Hispanic of Any Race**
Indian	=	**Non-Hispanic American Indian and Alaska Native + Non-Hispanic American Indian and Alaska Native and White**
Other	=	**Non-Hispanic Some Other Race + Non-Hispanic Some Other Race and White + Non-Hispanic Other Multi-Race (where more than one minority race is listed)**

Plan Comparison
Racial Composition and Hispanic Population 2 (Voting Age Population)

	District	Total 18+ Pop.	Non-Hispanic Black 18+ Single	AP	Single %	AP%	DOJ	%	Non-Hispanic American Indian 18+ Single	AP	Single %	AP%	DOJ	%	Non-Hispanic Asian, Hawaiian, Other Pacific Islander 18+** Single	AP	Single %	AP%	DOJ	%	Non-Hispanic Other 18+ Single	AP	Single %	AP%	DOJ	%	2 or more Races 18+ NH	NH%	Hispanic Origin 18+ His p	%
2012 House	113	16,152	157 to	221	1.0 to	1.4	203	1.3	78 to	423	.5 to	2.6	399	2.5	68 to	116	.4 to	.7	90	.6	55 to	174	.3 to	1.1	163	1.0	526	3.3	1,497	9.3
Freestate_3 for KLRD TR	113	17,811	230 to	302	1.3 to	1.7	286	1.6	90 to	460	.5 to	2.6	439	2.5	69 to	122	.4 to	.7	97	.5	51 to	178	.3 to	1.0	170	1.0	578	3.2	1,572	8.8
2012 House	114	16,852	212 to	271	1.3 to	1.6	261	1.5	82 to	460	.5 to	2.7	446	2.6	77 to	126	.5 to	.7	108	.6	40 to	126	.2 to	.7	123	.7	549	3.3	866	5.1
Freestate_3 for KLRD TR	114	17,699	117 to	165	.7 to	.9	154	.9	75 to	450	.4 to	2.5	434	2.5	85 to	135	.5 to	.8	113	.6	51 to	128	.3 to	.7	124	.7	522	2.9	589	3.3
2012 House	039	18,584	689 to	801	3.7 to	4.3	752	4.0	54 to	338	.3 to	1.8	319	1.7	611 to	813	3.3 to	4.4	767	4.1	35 to	234	.2 to	1.3	208	1.1	726	3.9	934	5.0
Freestate_3 for KLRD TR	115	16,917	264 to	372	1.6 to	2.2	329	1.9	71 to	452	.4 to	2.7	425	2.5	448 to	544	2.6 to	3.2	527	3.1	27 to	193	.2 to	1.1	175	1.0	698	4.1	1,140	6.7
2012 House	116	15,369	67 to	134	.4 to	.9	119	.8	137 to	548	.9 to	3.6	536	3.5	64 to	102	.4 to	.7	88	.6	23 to	120	.1 to	.8	111	.7	584	3.8	663	4.3
Freestate_3 for KLRD TR	116	17,688	86 to	163	.5 to	.9	140	.8	133 to	540	.8 to	3.1	524	3.0	78 to	128	.4 to	.7	108	.6	27 to	177	.2 to	1.0	167	.9	646	3.7	812	4.6
2012 House	117	16,016	311 to	358	1.9 to	2.2	341	2.1	61 to	318	.4 to	2.0	297	1.9	59 to	99	.4 to	.6	81	.5	41 to	175	.3 to	1.1	157	1.0	437	2.7	1,208	7.5
Freestate_3 for KLRD TR	117	18,272	311 to	344	1.7 to	1.9	328	1.8	68 to	324	.4 to	1.8	303	1.7	103 to	137	.6 to	.7	121	.7	44 to	167	.2 to	.9	147	.8	407	2.2	3,355	18.4
2012 House	118	16,309	43 to	96	.3 to	.6	73	.4	48 to	300	.3 to	1.8	281	1.7	60 to	141	.4 to	.9	93	.6	25 to	176	.2 to	1.1	165	1.0	480	2.9	1,496	9.2
Freestate_3 for KLRD TR	118	17,626	65 to	131	.4 to	.7	97	.6	50 to	323	.3 to	1.8	296	1.7	63 to	168	.4 to	1.0	99	.6	35 to	193	.2 to	1.1	181	1.0	520	3.0	1,563	8.9
2012 House	119	15,956	608 to	685	3.8 to	4.3	661	4.1	47 to	147	.3 to	.9	133	.8	218 to	269	1.4 to	1.7	243	1.5	29 to	72	.2 to	.5	66	.4	236	1.5	8,866	55.6
Freestate_3 for KLRD TR	119	16,083	612 to	695	3.8 to	4.3	665	4.1	60 to	168	.4 to	1.0	150	.9	253 to	307	1.6 to	1.9	278	1.7	31 to	74	.2 to	.5	69	.4	247	1.5	9,745	60.6
2012 House	120	17,087	217 to	265	1.3 to	1.6	237	1.4	30 to	264	.2 to	1.5	231	1.4	70 to	109	.4 to	.6	90	.5	38 to	247	.2 to	1.4	222	1.3	473	2.8	1,160	6.8
Freestate_3 for KLRD TR	120	17,881	219 to	267	1.2 to	1.5	239	1.3	30 to	273	.2 to	1.5	240	1.3	79 to	118	.4 to	.7	99	.6	39 to	250	.2 to	1.4	225	1.3	484	2.7	1,246	7.0
2012 House	121	22,515	980 to	1,131	4.4 to	5.0	1,083	4.8	78 to	449	.3 to	2.0	412	1.8	767 to	890	3.4 to	4.0	855	3.8	77 to	283	.3 to	1.3	276	1.2	787	3.5	2,194	9.7
Freestate_3 for KLRD TR	121	16,169	1,018 to	1,145	6.3 to	7.1	1,116	6.9	57 to	327	.4 to	2.0	309	1.9	576 to	669	3.6 to	4.1	635	3.9	77 to	209	.5 to	1.3	203	1.3	578	3.6	1,527	9.4
2012 House	122	15,963	195 to	253	1.2 to	1.6	220	1.4	71 to	274	.4 to	1.7	252	1.6	147 to	218	.9 to	1.4	175	1.1	37 to	134	.2 to	.8	126	.8	370	2.3	6,260	39.2
Freestate_3 for KLRD TR	122	16,603	138 to	184	.8 to	1.1	168	1.0	70 to	261	.4 to	1.6	241	1.5	270 to	321	1.6 to	1.9	292	1.8	31 to	155	.2 to	.9	145	.9	370	2.2	6,216	37.4
2012 House	123	17,021	829 to	889	4.9 to	5.2	863	5.1	62 to	215	.4 to	1.3	190	1.1	951 to	1,013	5.6 to	6.0	979	5.8	86 to	165	.5 to	1.0	156	.9	304	1.8	8,226	48.3
Freestate_3 for KLRD TR	123	17,456	887 to	946	5.1 to	5.4	918	5.3	64 to	238	.4 to	1.4	214	1.2	827 to	894	4.7 to	5.1	856	4.9	87 to	171	.5 to	1.0	161	.9	331	1.9	7,906	45.3
2012 House	124	14,569	52 to	108	.4 to	.7	88	.6	91 to	323	.6 to	2.2	317	2.2	61 to	91	.4 to	.6	71	.5	28 to	93	.2 to	.6	87	.6	354	2.4	5,271	36.2
Freestate_3 for KLRD TR	124	16,874	59 to	123	.3 to	.7	97	.6	103 to	356	.6 to	2.1	348	2.1	66 to	105	.4 to	.6	80	.5	34 to	106	.2 to	.6	95	.6	390	2.3	6,054	35.9
2012 House	125	15,100	481 to	534	3.2 to	3.5	512	3.4	57 to	186	.4 to	1.2	176	1.2	415 to	480	2.7 to	3.2	454	3.0	21 to	48	.1 to	.3	48	.3	244	1.6	9,081	60.1
Freestate_3 for KLRD TR	125	16,107	481 to	536	3.0 to	3.3	513	3.2	58 to	201	.4 to	1.2	189	1.2	415 to	481	2.6 to	3.0	454	2.8	23 to	56	.1 to	.3	56	.3	265	1.6	9,381	58.2

***The Hispanic column includes persons of Hispanic Origin of all races.**
**** The Census Bureau tabulated and reported 2 race categories that are combined in this report: "Asian" and "Native Hawaiian & Other Pacific Islander".**
Percentages are a percent of total Population.
Source: U.S. Bureau of the Census Census 2020

DOJ Definitions:

Black	=	**Non-Hispanic Black or African American + Non-Hispanic Black or African American and White**
Asian and Hawaiian	=	**Non-Hispanic Asian + Non-Hispanic Asian and White + Non-Hispanic Native Hawaiian + Non-Hispanic Native Hawaiian and White**
Hispanic	=	**Hispanic of Any Race**
Indian	=	**Non-Hispanic American Indian and Alaska Native + Non-Hispanic American Indian and Alaska Native and White**
Other	=	**Non-Hispanic Some Other Race + Non-Hispanic Some Other Race and White + Non-Hispanic Other Multi-Race (where more than one minority race is listed)**

User: **Rep. Chris Croft**
Plan Name: **Freestate_3 for KLRD TR**
Plan Type: **House**

Measures of Compactness Report

Monday, March 14, 2022 4:21 PM

	Reock
Sum	N/A
Min	0.16
Max	0.64
Mean	0.45
Std. Dev.	0.11

District	Reock
1	0.42
2	0.43
3	0.62
4	0.49
5	0.30
6	0.58
7	0.36
8	0.52
9	0.32
10	0.58
11	0.47
12	0.52

	Reock
Sum	N/A
Min	0.16
Max	0.64
Mean	0.45
Std. Dev.	0.11

District	Reock
13	0.36
14	0.44
15	0.36
16	0.52
17	0.43
18	0.52
19	0.49
20	0.52
21	0.52
22	0.59
23	0.35
24	0.46
25	0.60
26	0.41
27	0.54

	Reock
Sum	N/A
Min	0.16
Max	0.64
Mean	0.45
Std. Dev.	0.11

District	Reock
28	0.45
29	0.36
30	0.24
31	0.50
32	0.44
33	0.25
34	0.16
35	0.33
36	0.32
37	0.31
38	0.34
39	0.30
40	0.43
41	0.57
42	0.32

	Reock
Sum	N/A
Min	0.16
Max	0.64
Mean	0.45
Std. Dev.	0.11

District	Reock
43	0.38
44	0.61
45	0.39
46	0.61
47	0.47
48	0.25
49	0.30
50	0.42
51	0.54
52	0.46
53	0.61
54	0.53
55	0.62
56	0.39
57	0.25

	Reock
Sum	N/A
Min	0.16
Max	0.64
Mean	0.45
Std. Dev.	0.11

District	Reock
58	0.37
59	0.61
60	0.46
61	0.47
62	0.61
63	0.48
64	0.49
65	0.45
66	0.46
67	0.42
68	0.54
69	0.46
70	0.35
71	0.63
72	0.52

	Reock
Sum	N/A
Min	0.16
Max	0.64
Mean	0.45
Std. Dev.	0.11

District	Reock
73	0.64
74	0.51
75	0.47
76	0.48
77	0.46
78	0.45
79	0.30
80	0.43
81	0.47
82	0.54
83	0.41
84	0.56
85	0.54
86	0.38
87	0.57

	Reock
Sum	N/A
Min	0.16
Max	0.64
Mean	0.45
Std. Dev.	0.11

District	Reock
88	0.32
89	0.57
90	0.44
91	0.41
92	0.44
93	0.36
94	0.35
95	0.64
96	0.58
97	0.57
98	0.40
99	0.48
100	0.42
101	0.43
102	0.32

	Reock
Sum	N/A
Min	0.16
Max	0.64
Mean	0.45
Std. Dev.	0.11

District	Reock
103	0.25
104	0.59
105	0.44
106	0.28
107	0.46
108	0.36
109	0.37
110	0.32
111	0.35
112	0.54
113	0.32
114	0.56
115	0.19
116	0.22
117	0.59

	Reock
Sum	N/A
Min	0.16
Max	0.64
Mean	0.45
Std. Dev.	0.11

District	Reock
118	0.39
119	0.28
120	0.42
121	0.48
122	0.47
123	0.61
124	0.51
125	0.59

Measures of Compactness Summary

Reock The measure is always between 0 and 1, with 1 being the most compact.

Plan Comparison with Population

Freestate_3 for KLRD TR District 1 is composed of:
20,413 (86.1 %), from district 20001 in 2012 House
3,292 (13.9 %), from district 20007 in 2012 House
Freestate_3 for KLRD TR New District 1 **Total is** 23,705

Freestate_3 for KLRD TR District 2 is composed of:
19,169 (83.8 %), from district 20002 in 2012 House
102 (.4 %), from district 20003 in 2012 House
3,592 (15.7 %), from district 20009 in 2012 House
Freestate_3 for KLRD TR New District 2 **Total is** 22,863

Freestate_3 for KLRD TR District 3 is composed of:
24,113 (100.0 %), from district 20003 in 2012 House
Freestate_3 for KLRD TR New District 3 **Total is** 24,113

Freestate_3 for KLRD TR District 4 is composed of:
1,231 (5.3 %), from district 20002 in 2012 House
21,316 (92.6 %), from district 20004 in 2012 House
483 (2.1 %), from district 20005 in 2012 House
Freestate_3 for KLRD TR New District 4 **Total is** 23,030

Freestate_3 for KLRD TR District 5 is composed of:
6,926 (29.4 %), from district 20005 in 2012 House
1,906 (8.1 %), from district 20006 in 2012 House
6,463 (27.5 %), from district 20010 in 2012 House
1,208 (5.1 %), from district 20026 in 2012 House
4,710 (20.0 %), from district 20043 in 2012 House
1,162 (4.9 %), from district 20045 in 2012 House
1,129 (4.8 %), from district 20054 in 2012 House
18 (.1 %), from district 20121 in 2012 House
Freestate_3 for KLRD TR New District 5 **Total is** 23,522

Freestate_3 for KLRD TR District 6 is composed of:
2,290 (9.9 %), from district 20005 in 2012 House
20,076 (86.9 %), from district 20006 in 2012 House
736 (3.2 %), from district 20026 in 2012 House
Freestate_3 for KLRD TR New District 6 **Total is** 23,102

Freestate_3 for KLRD TR District 7 is composed of:
15,841 (66.7 %), from district 20007 in 2012 House
6,761 (28.5 %), from district 20009 in 2012 House
1,139 (4.8 %), from district 20013 in 2012 House
Freestate_3 for KLRD TR New District 7 **Total is** 23,741

Freestate_3 for KLRD TR District 8 is composed of:
17,468 (73.5 %), from district 20008 in 2012 House
6,292 (26.5 %), from district 20027 in 2012 House
Freestate_3 for KLRD TR New District 8 **Total is** 23,760

Freestate_3 for KLRD TR District 9 is composed of:
1,369 (5.9 %), from district 20002 in 2012 House
543 (2.3 %), from district 20004 in 2012 House
8,856 (38.1 %), from district 20005 in 2012 House
1,319 (5.7 %), from district 20006 in 2012 House
11,157 (48.0 %), from district 20009 in 2012 House
Freestate_3 for KLRD TR New District 9 **Total is** 23,244

Freestate_3 for KLRD TR District 10 is composed of:
14,809 (64.8 %), from district 20010 in 2012 House
2,657 (11.6 %), from district 20044 in 2012 House
153 (.7 %), from district 20045 in 2012 House

***The Hispanic column includes persons of Hispanic Origin of all races.**
**** The Census Bureau tabulated and reported 2 race categories that are combined in this report: "Asian" and "Native Hawaiian & Other Pacific Islander".**
Percentages are a percent of total Population.
Source: Secretary of State

Freestate_3 for KLRD TR District 10 is composed of:
5,236 (22.9 %), from district 20046 in 2012 House
Freestate_3 for KLRD TR New District 10 **Total is** 22,855

Freestate_3 for KLRD TR District 11 is composed of:
2,007 (8.7 %), from district 20007 in 2012 House
20,574 (89.2 %), from district 20011 in 2012 House
491 (2.1 %), from district 20012 in 2012 House
Freestate_3 for KLRD TR New District 11 **Total is** 23,072

Freestate_3 for KLRD TR District 12 is composed of:
60 (.3 %), from district 20011 in 2012 House
19,892 (86.0 %), from district 20012 in 2012 House
1,843 (8.0 %), from district 20013 in 2012 House
0 (.0 %), from district 20075 in 2012 House
464 (2.0 %), from district 20077 in 2012 House
0 (.0 %), from district 20079 in 2012 House
876 (3.8 %), from district 20080 in 2012 House
Freestate_3 for KLRD TR New District 12 **Total is** 23,135

Freestate_3 for KLRD TR District 13 is composed of:
17,755 (77.9 %), from district 20013 in 2012 House
1,968 (8.6 %), from district 20060 in 2012 House
2,572 (11.3 %), from district 20068 in 2012 House
486 (2.1 %), from district 20076 in 2012 House
Freestate_3 for KLRD TR New District 13 **Total is** 22,781

Freestate_3 for KLRD TR District 14 is composed of:
11,071 (48.2 %), from district 20014 in 2012 House
7,590 (33.0 %), from district 20015 in 2012 House
4,316 (18.8 %), from district 20121 in 2012 House
Freestate_3 for KLRD TR New District 14 **Total is** 22,977

Freestate_3 for KLRD TR District 15 is composed of:
403 (1.7 %), from district 20014 in 2012 House
12,719 (55.0 %), from district 20015 in 2012 House
1,369 (5.9 %), from district 20026 in 2012 House
4,774 (20.6 %), from district 20049 in 2012 House
0 (.0 %), from district 20078 in 2012 House
3,862 (16.7 %), from district 20121 in 2012 House
Freestate_3 for KLRD TR New District 15 **Total is** 23,127

Freestate_3 for KLRD TR District 16 is composed of:
4,951 (20.8 %), from district 20008 in 2012 House
18,836 (79.2 %), from district 20016 in 2012 House
Freestate_3 for KLRD TR New District 16 **Total is** 23,787

Freestate_3 for KLRD TR District 17 is composed of:
3,643 (15.7 %), from district 20014 in 2012 House
17,041 (73.4 %), from district 20017 in 2012 House
2,542 (10.9 %), from district 20039 in 2012 House
Freestate_3 for KLRD TR New District 17 **Total is** 23,226

Freestate_3 for KLRD TR District 18 is composed of:
19,903 (84.0 %), from district 20018 in 2012 House
1,396 (5.9 %), from district 20023 in 2012 House
2,394 (10.1 %), from district 20024 in 2012 House
Freestate_3 for KLRD TR New District 18 **Total is** 23,693

Freestate_3 for KLRD TR District 19 is composed of:
19,165 (79.6 %), from district 20019 in 2012 House

***The Hispanic column includes persons of Hispanic Origin of all races.**
**** The Census Bureau tabulated and reported 2 race categories that are combined in this report: "Asian" and "Native Hawaiian & Other Pacific Islander".**
Percentages are a percent of total Population.
Source: Secretary of State

Freestate_3 for KLRD TR District 19 is composed of:
3,839 (15.9 %), from district 20020 in 2012 House
1,076 (4.5 %), from district 20021 in 2012 House
Freestate_3 for KLRD TR New District 19 **Total is** 24,080

Freestate_3 for KLRD TR District 20 is composed of:
4,754 (20.1 %), from district 20019 in 2012 House
18,351 (77.6 %), from district 20020 in 2012 House
545 (2.3 %), from district 20028 in 2012 House
Freestate_3 for KLRD TR New District 20 **Total is** 23,650

Freestate_3 for KLRD TR District 21 is composed of:
1,283 (5.4 %), from district 20019 in 2012 House
21,180 (88.7 %), from district 20021 in 2012 House
1,408 (5.9 %), from district 20024 in 2012 House
Freestate_3 for KLRD TR New District 21 **Total is** 23,871

Freestate_3 for KLRD TR District 22 is composed of:
19,251 (80.6 %), from district 20022 in 2012 House
1,157 (4.8 %), from district 20023 in 2012 House
3,491 (14.6 %), from district 20029 in 2012 House
Freestate_3 for KLRD TR New District 22 **Total is** 23,899

Freestate_3 for KLRD TR District 23 is composed of:
3,796 (15.9 %), from district 20016 in 2012 House
544 (2.3 %), from district 20017 in 2012 House
948 (4.0 %), from district 20018 in 2012 House
361 (1.5 %), from district 20022 in 2012 House
18,059 (75.7 %), from district 20023 in 2012 House
0 (.0 %), from district 20029 in 2012 House
159 (.7 %), from district 20030 in 2012 House
Freestate_3 for KLRD TR New District 23 **Total is** 23,867

Freestate_3 for KLRD TR District 24 is composed of:
3,193 (13.7 %), from district 20022 in 2012 House
18,990 (81.5 %), from district 20024 in 2012 House
1,131 (4.9 %), from district 20025 in 2012 House
Freestate_3 for KLRD TR New District 24 **Total is** 23,314

Freestate_3 for KLRD TR District 25 is composed of:
1,289 (5.4 %), from district 20021 in 2012 House
22,761 (94.6 %), from district 20025 in 2012 House
Freestate_3 for KLRD TR New District 25 **Total is** 24,050

Freestate_3 for KLRD TR District 26 is composed of:
20,976 (89.1 %), from district 20026 in 2012 House
2,567 (10.9 %), from district 20027 in 2012 House
Freestate_3 for KLRD TR New District 26 **Total is** 23,543

Freestate_3 for KLRD TR District 27 is composed of:
20,665 (88.6 %), from district 20027 in 2012 House
2,670 (11.4 %), from district 20028 in 2012 House
Freestate_3 for KLRD TR New District 27 **Total is** 23,335

Freestate_3 for KLRD TR District 28 is composed of:
1,823 (7.8 %), from district 20020 in 2012 House
92 (.4 %), from district 20027 in 2012 House
21,538 (91.8 %), from district 20028 in 2012 House
Freestate_3 for KLRD TR New District 28 **Total is** 23,453

***The Hispanic column includes persons of Hispanic Origin of all races.**
**** The Census Bureau tabulated and reported 2 race categories that are combined in this report: "Asian" and "Native Hawaiian & Other Pacific Islander".**
Percentages are a percent of total Population.
Source: Secretary of State

Freestate_3 for KLRD TR District 29 is composed of:
0 (.0 %), from district 20016 in 2012 House
20,150 (83.7 %), from district 20029 in 2012 House
3,921 (16.3 %), from district 20048 in 2012 House
Freestate_3 for KLRD TR New District 29 **Total is** 24,071

Freestate_3 for KLRD TR District 30 is composed of:
9,507 (40.9 %), from district 20014 in 2012 House
3,389 (14.6 %), from district 20023 in 2012 House
9,035 (38.9 %), from district 20030 in 2012 House
1,313 (5.6 %), from district 20121 in 2012 House
Freestate_3 for KLRD TR New District 30 **Total is** 23,244

Freestate_3 for KLRD TR District 31 is composed of:
21,773 (91.0 %), from district 20031 in 2012 House
2,151 (9.0 %), from district 20037 in 2012 House
Freestate_3 for KLRD TR New District 31 **Total is** 23,924

Freestate_3 for KLRD TR District 32 is composed of:
19,182 (80.6 %), from district 20032 in 2012 House
4,625 (19.4 %), from district 20037 in 2012 House
Freestate_3 for KLRD TR New District 32 **Total is** 23,807

Freestate_3 for KLRD TR District 33 is composed of:
624 (2.6 %), from district 20031 in 2012 House
16,477 (69.8 %), from district 20033 in 2012 House
6,506 (27.6 %), from district 20037 in 2012 House
Freestate_3 for KLRD TR New District 33 **Total is** 23,607

Freestate_3 for KLRD TR District 34 is composed of:
21,978 (90.7 %), from district 20034 in 2012 House
1,773 (7.3 %), from district 20035 in 2012 House
464 (1.9 %), from district 20036 in 2012 House
15 (.1 %), from district 20037 in 2012 House
Freestate_3 for KLRD TR New District 34 **Total is** 24,230

Freestate_3 for KLRD TR District 35 is composed of:
4 (.0 %), from district 20032 in 2012 House
4,040 (16.7 %), from district 20034 in 2012 House
20,165 (83.3 %), from district 20035 in 2012 House
Freestate_3 for KLRD TR New District 35 **Total is** 24,209

Freestate_3 for KLRD TR District 36 is composed of:
161 (.7 %), from district 20034 in 2012 House
1,394 (5.9 %), from district 20035 in 2012 House
22,228 (93.5 %), from district 20036 in 2012 House
Freestate_3 for KLRD TR New District 36 **Total is** 23,783

Freestate_3 for KLRD TR District 37 is composed of:
36 (.1 %), from district 20031 in 2012 House
2,870 (12.0 %), from district 20032 in 2012 House
9,003 (37.5 %), from district 20033 in 2012 House
2,099 (8.7 %), from district 20036 in 2012 House
9,993 (41.6 %), from district 20037 in 2012 House
Freestate_3 for KLRD TR New District 37 **Total is** 24,001

Freestate_3 for KLRD TR District 38 is composed of:
1,684 (7.3 %), from district 20036 in 2012 House
15,576 (67.4 %), from district 20038 in 2012 House
1,746 (7.6 %), from district 20040 in 2012 House
2,813 (12.2 %), from district 20041 in 2012 House

***The Hispanic column includes persons of Hispanic Origin of all races.**
**** The Census Bureau tabulated and reported 2 race categories that are combined in this report: "Asian" and "Native Hawaiian & Other Pacific Islander".**
Percentages are a percent of total Population.
Source: Secretary of State

Freestate_3 for KLRD TR District 38 is composed of:
1,278 (5.5 %), from district 20042 in 2012 House
Freestate_3 for KLRD TR New District 38 **Total is** 23,097

Freestate_3 for KLRD TR District 39 is composed of:
4,669 (20.4 %), from district 20017 in 2012 House
2,447 (10.7 %), from district 20018 in 2012 House
15,720 (68.8 %), from district 20039 in 2012 House
Freestate_3 for KLRD TR New District 39 **Total is** 22,836

Freestate_3 for KLRD TR District 40 is composed of:
340 (1.4 %), from district 20038 in 2012 House
22,072 (92.1 %), from district 20040 in 2012 House
1,216 (5.1 %), from district 20041 in 2012 House
345 (1.4 %), from district 20042 in 2012 House
Freestate_3 for KLRD TR New District 40 **Total is** 23,973

Freestate_3 for KLRD TR District 41 is composed of:
0 (.0 %), from district 20040 in 2012 House
19,103 (81.5 %), from district 20041 in 2012 House
4,327 (18.5 %), from district 20042 in 2012 House
Freestate_3 for KLRD TR New District 41 **Total is** 23,430

Freestate_3 for KLRD TR District 42 is composed of:
531 (2.3 %), from district 20010 in 2012 House
1,581 (6.9 %), from district 20038 in 2012 House
17,267 (74.8 %), from district 20042 in 2012 House
0 (.0 %), from district 20045 in 2012 House
1,300 (5.6 %), from district 20046 in 2012 House
2,396 (10.4 %), from district 20047 in 2012 House
Freestate_3 for KLRD TR New District 42 **Total is** 23,075

Freestate_3 for KLRD TR District 43 is composed of:
510 (2.1 %), from district 20010 in 2012 House
676 (2.8 %), from district 20038 in 2012 House
21,783 (91.7 %), from district 20043 in 2012 House
775 (3.3 %), from district 20121 in 2012 House
Freestate_3 for KLRD TR New District 43 **Total is** 23,744

Freestate_3 for KLRD TR District 44 is composed of:
20,556 (85.2 %), from district 20044 in 2012 House
3,579 (14.8 %), from district 20045 in 2012 House
Freestate_3 for KLRD TR New District 44 **Total is** 24,135

Freestate_3 for KLRD TR District 45 is composed of:
1,774 (7.5 %), from district 20044 in 2012 House
21,971 (92.5 %), from district 20045 in 2012 House
0 (.0 %), from district 20046 in 2012 House
Freestate_3 for KLRD TR New District 45 **Total is** 23,745

Freestate_3 for KLRD TR District 46 is composed of:
0 (.0 %), from district 20044 in 2012 House
23,753 (100.0 %), from district 20046 in 2012 House
Freestate_3 for KLRD TR New District 46 **Total is** 23,753

Freestate_3 for KLRD TR District 47 is composed of:
0 (.0 %), from district 20010 in 2012 House
0 (.0 %), from district 20044 in 2012 House
3,459 (15.1 %), from district 20045 in 2012 House
15,972 (69.6 %), from district 20047 in 2012 House
3,526 (15.4 %), from district 20061 in 2012 House

***The Hispanic column includes persons of Hispanic Origin of all races.**
**** The Census Bureau tabulated and reported 2 race categories that are combined in this report: "Asian" and "Native Hawaiian & Other Pacific Islander".**
Percentages are a percent of total Population.
Source: Secretary of State

Freestate_3 for KLRD TR District 47 is composed of:
Freestate_3 for KLRD TR New District 47 **Total is** 22,957

Freestate_3 for KLRD TR District 48 is composed of:
3,230 (13.7 %), from district 20027 in 2012 House
20,276 (86.3 %), from district 20048 in 2012 House
Freestate_3 for KLRD TR New District 48 **Total is** 23,506

Freestate_3 for KLRD TR District 49 is composed of:
5,195 (22.0 %), from district 20008 in 2012 House
4,908 (20.8 %), from district 20030 in 2012 House
8,615 (36.6 %), from district 20049 in 2012 House
4,850 (20.6 %), from district 20078 in 2012 House
Freestate_3 for KLRD TR New District 49 **Total is** 23,568

Freestate_3 for KLRD TR District 50 is composed of:
1,105 (4.8 %), from district 20047 in 2012 House
20,089 (87.1 %), from district 20050 in 2012 House
1,882 (8.2 %), from district 20051 in 2012 House
Freestate_3 for KLRD TR New District 50 **Total is** 23,076

Freestate_3 for KLRD TR District 51 is composed of:
20,113 (88.1 %), from district 20051 in 2012 House
2,233 (9.8 %), from district 20066 in 2012 House
493 (2.2 %), from district 20067 in 2012 House
Freestate_3 for KLRD TR New District 51 **Total is** 22,839

Freestate_3 for KLRD TR District 52 is composed of:
23,602 (100.0 %), from district 20052 in 2012 House
0 (.0 %), from district 20053 in 2012 House
Freestate_3 for KLRD TR New District 52 **Total is** 23,602

Freestate_3 for KLRD TR District 53 is composed of:
3 (.0 %), from district 20052 in 2012 House
23,141 (100.0 %), from district 20053 in 2012 House
Freestate_3 for KLRD TR New District 53 **Total is** 23,144

Freestate_3 for KLRD TR District 54 is composed of:
2,223 (9.8 %), from district 20047 in 2012 House
1,677 (7.4 %), from district 20050 in 2012 House
0 (.0 %), from district 20052 in 2012 House
18,073 (79.3 %), from district 20054 in 2012 House
555 (2.4 %), from district 20059 in 2012 House
269 (1.2 %), from district 20076 in 2012 House
Freestate_3 for KLRD TR New District 54 **Total is** 22,797

Freestate_3 for KLRD TR District 55 is composed of:
0 (.0 %), from district 20050 in 2012 House
22,249 (93.7 %), from district 20055 in 2012 House
1,484 (6.3 %), from district 20058 in 2012 House
Freestate_3 for KLRD TR New District 55 **Total is** 23,733

Freestate_3 for KLRD TR District 56 is composed of:
696 (2.9 %), from district 20054 in 2012 House
22,954 (97.1 %), from district 20056 in 2012 House
Freestate_3 for KLRD TR New District 56 **Total is** 23,650

Freestate_3 for KLRD TR District 57 is composed of:
0 (.0 %), from district 20047 in 2012 House
1,408 (6.0 %), from district 20050 in 2012 House
0 (.0 %), from district 20053 in 2012 House

***The Hispanic column includes persons of Hispanic Origin of all races.**
**** The Census Bureau tabulated and reported 2 race categories that are combined in this report: "Asian" and "Native Hawaiian & Other Pacific Islander".**
Percentages are a percent of total Population.
Source: Secretary of State

Freestate_3 for KLRD TR District 57 is composed of:
22,079 (94.0 %), from district 20057 in 2012 House
Freestate_3 for KLRD TR New District 57 **Total is** 23,487

Freestate_3 for KLRD TR District 58 is composed of:
2,920 (12.5 %), from district 20054 in 2012 House
20,380 (87.5 %), from district 20058 in 2012 House
Freestate_3 for KLRD TR New District 58 **Total is** 23,300

Freestate_3 for KLRD TR District 59 is composed of:
3,598 (15.7 %), from district 20005 in 2012 House
19,318 (84.3 %), from district 20059 in 2012 House
Freestate_3 for KLRD TR New District 59 **Total is** 22,916

Freestate_3 for KLRD TR District 60 is composed of:
20,245 (88.8 %), from district 20060 in 2012 House
2,545 (11.2 %), from district 20076 in 2012 House
Freestate_3 for KLRD TR New District 60 **Total is** 22,790

Freestate_3 for KLRD TR District 61 is composed of:
2,214 (9.6 %), from district 20051 in 2012 House
16,646 (72.0 %), from district 20061 in 2012 House
4,248 (18.4 %), from district 20066 in 2012 House
Freestate_3 for KLRD TR New District 61 **Total is** 23,108

Freestate_3 for KLRD TR District 62 is composed of:
2,675 (11.6 %), from district 20061 in 2012 House
20,424 (88.4 %), from district 20062 in 2012 House
Freestate_3 for KLRD TR New District 62 **Total is** 23,099

Freestate_3 for KLRD TR District 63 is composed of:
1,509 (6.3 %), from district 20062 in 2012 House
22,349 (93.7 %), from district 20063 in 2012 House
Freestate_3 for KLRD TR New District 63 **Total is** 23,858

Freestate_3 for KLRD TR District 64 is composed of:
16,702 (72.0 %), from district 20064 in 2012 House
1,265 (5.5 %), from district 20066 in 2012 House
1,679 (7.2 %), from district 20067 in 2012 House
1,115 (4.8 %), from district 20070 in 2012 House
2,438 (10.5 %), from district 20107 in 2012 House
Freestate_3 for KLRD TR New District 64 **Total is** 23,199

Freestate_3 for KLRD TR District 65 is composed of:
13,905 (59.1 %), from district 20065 in 2012 House
9,606 (40.9 %), from district 20068 in 2012 House
Freestate_3 for KLRD TR New District 65 **Total is** 23,511

Freestate_3 for KLRD TR District 66 is composed of:
23,751 (98.4 %), from district 20066 in 2012 House
394 (1.6 %), from district 20067 in 2012 House
Freestate_3 for KLRD TR New District 66 **Total is** 24,145

Freestate_3 for KLRD TR District 67 is composed of:
13 (.1 %), from district 20066 in 2012 House
23,683 (99.9 %), from district 20067 in 2012 House
Freestate_3 for KLRD TR New District 67 **Total is** 23,696

Freestate_3 for KLRD TR District 68 is composed of:
4,924 (20.8 %), from district 20064 in 2012 House
10,503 (44.3 %), from district 20065 in 2012 House

***The Hispanic column includes persons of Hispanic Origin of all races.**
**** The Census Bureau tabulated and reported 2 race categories that are combined in this report: "Asian" and "Native Hawaiian & Other Pacific Islander".**
Percentages are a percent of total Population.
Source: Secretary of State

Freestate_3 for KLRD TR District 68 is composed of:
156 (.7 %), from district 20067 in 2012 House
8,111 (34.2 %), from district 20068 in 2012 House
Freestate_3 for KLRD TR New District 68 **Total is** 23,694

Freestate_3 for KLRD TR District 69 is composed of:
12,511 (51.4 %), from district 20069 in 2012 House
2,139 (8.8 %), from district 20071 in 2012 House
9,677 (39.8 %), from district 20108 in 2012 House
Freestate_3 for KLRD TR New District 69 **Total is** 24,327

Freestate_3 for KLRD TR District 70 is composed of:
2,180 (9.5 %), from district 20068 in 2012 House
19,559 (85.4 %), from district 20070 in 2012 House
256 (1.1 %), from district 20073 in 2012 House
917 (4.0 %), from district 20074 in 2012 House
Freestate_3 for KLRD TR New District 70 **Total is** 22,912

Freestate_3 for KLRD TR District 71 is composed of:
4,707 (19.6 %), from district 20069 in 2012 House
18,649 (77.7 %), from district 20071 in 2012 House
649 (2.7 %), from district 20108 in 2012 House
Freestate_3 for KLRD TR New District 71 **Total is** 24,005

Freestate_3 for KLRD TR District 72 is composed of:
20,840 (90.4 %), from district 20072 in 2012 House
1,356 (5.9 %), from district 20074 in 2012 House
853 (3.7 %), from district 20075 in 2012 House
Freestate_3 for KLRD TR New District 72 **Total is** 23,049

Freestate_3 for KLRD TR District 73 is composed of:
19,540 (82.7 %), from district 20073 in 2012 House
4,092 (17.3 %), from district 20108 in 2012 House
Freestate_3 for KLRD TR New District 73 **Total is** 23,632

Freestate_3 for KLRD TR District 74 is composed of:
311 (1.3 %), from district 20070 in 2012 House
1,560 (6.7 %), from district 20072 in 2012 House
1,567 (6.7 %), from district 20073 in 2012 House
19,943 (85.3 %), from district 20074 in 2012 House
Freestate_3 for KLRD TR New District 74 **Total is** 23,381

Freestate_3 for KLRD TR District 75 is composed of:
21,306 (90.0 %), from district 20075 in 2012 House
1,839 (7.8 %), from district 20085 in 2012 House
519 (2.2 %), from district 20090 in 2012 House
Freestate_3 for KLRD TR New District 75 **Total is** 23,664

Freestate_3 for KLRD TR District 76 is composed of:
1,344 (5.8 %), from district 20051 in 2012 House
2,754 (11.9 %), from district 20059 in 2012 House
800 (3.5 %), from district 20060 in 2012 House
18,283 (78.9 %), from district 20076 in 2012 House
Freestate_3 for KLRD TR New District 76 **Total is** 23,181

Freestate_3 for KLRD TR District 77 is composed of:
0 (.0 %), from district 20012 in 2012 House
21,974 (91.2 %), from district 20077 in 2012 House
2,120 (8.8 %), from district 20099 in 2012 House
Freestate_3 for KLRD TR New District 77 **Total is** 24,094

***The Hispanic column includes persons of Hispanic Origin of all races.**
**** The Census Bureau tabulated and reported 2 race categories that are combined in this report: "Asian" and "Native Hawaiian & Other Pacific Islander".**
Percentages are a percent of total Population.
Source: Secretary of State

Freestate_3 for KLRD TR District 78 is composed of:
4,914 (21.3 %), from district 20026 in 2012 House
18,142 (78.7 %), from district 20078 in 2012 House
Freestate_3 for KLRD TR New District 78 **Total is** 23,056

Freestate_3 for KLRD TR District 79 is composed of:
21,228 (91.4 %), from district 20079 in 2012 House
0 (.0 %), from district 20080 in 2012 House
2,007 (8.6 %), from district 20116 in 2012 House
Freestate_3 for KLRD TR New District 79 **Total is** 23,235

Freestate_3 for KLRD TR District 80 is composed of:
18,922 (80.0 %), from district 20080 in 2012 House
4,727 (20.0 %), from district 20116 in 2012 House
Freestate_3 for KLRD TR New District 80 **Total is** 23,649

Freestate_3 for KLRD TR District 81 is composed of:
20,770 (90.1 %), from district 20081 in 2012 House
296 (1.3 %), from district 20082 in 2012 House
1,974 (8.6 %), from district 20098 in 2012 House
Freestate_3 for KLRD TR New District 81 **Total is** 23,040

Freestate_3 for KLRD TR District 82 is composed of:
280 (1.2 %), from district 20079 in 2012 House
22,943 (98.8 %), from district 20082 in 2012 House
Freestate_3 for KLRD TR New District 82 **Total is** 23,223

Freestate_3 for KLRD TR District 83 is composed of:
21,282 (88.2 %), from district 20083 in 2012 House
2,838 (11.8 %), from district 20088 in 2012 House
Freestate_3 for KLRD TR New District 83 **Total is** 24,120

Freestate_3 for KLRD TR District 84 is composed of:
1,405 (6.0 %), from district 20083 in 2012 House
22,134 (94.0 %), from district 20084 in 2012 House
0 (.0 %), from district 20103 in 2012 House
Freestate_3 for KLRD TR New District 84 **Total is** 23,539

Freestate_3 for KLRD TR District 85 is composed of:
23,565 (100.0 %), from district 20085 in 2012 House
Freestate_3 for KLRD TR New District 85 **Total is** 23,565

Freestate_3 for KLRD TR District 86 is composed of:
22,007 (91.1 %), from district 20086 in 2012 House
2,152 (8.9 %), from district 20088 in 2012 House
Freestate_3 for KLRD TR New District 86 **Total is** 24,159

Freestate_3 for KLRD TR District 87 is composed of:
1,771 (7.5 %), from district 20085 in 2012 House
21,997 (92.5 %), from district 20087 in 2012 House
0 (.0 %), from district 20099 in 2012 House
Freestate_3 for KLRD TR New District 87 **Total is** 23,768

Freestate_3 for KLRD TR District 88 is composed of:
114 (.5 %), from district 20077 in 2012 House
1,661 (7.1 %), from district 20081 in 2012 House
18,904 (80.4 %), from district 20088 in 2012 House
2,848 (12.1 %), from district 20099 in 2012 House
Freestate_3 for KLRD TR New District 88 **Total is** 23,527

***The Hispanic column includes persons of Hispanic Origin of all races.**
**** The Census Bureau tabulated and reported 2 race categories that are combined in this report: "Asian" and "Native Hawaiian & Other Pacific Islander".**
Percentages are a percent of total Population.
Source: Secretary of State

Freestate_3 for KLRD TR District 89 is composed of:
0 (.0 %), from district 20085 in 2012 House
1,597 (6.6 %), from district 20087 in 2012 House
22,556 (93.4 %), from district 20089 in 2012 House
Freestate_3 for KLRD TR New District 89 **Total is** 24,153

Freestate_3 for KLRD TR District 90 is composed of:
19,305 (81.3 %), from district 20090 in 2012 House
1,480 (6.2 %), from district 20091 in 2012 House
2,956 (12.5 %), from district 20100 in 2012 House
Freestate_3 for KLRD TR New District 90 **Total is** 23,741

Freestate_3 for KLRD TR District 91 is composed of:
1,906 (7.9 %), from district 20089 in 2012 House
22,097 (91.1 %), from district 20091 in 2012 House
0 (.0 %), from district 20092 in 2012 House
17 (.1 %), from district 20100 in 2012 House
228 (.9 %), from district 20103 in 2012 House
Freestate_3 for KLRD TR New District 91 **Total is** 24,248

Freestate_3 for KLRD TR District 92 is composed of:
540 (2.3 %), from district 20091 in 2012 House
21,772 (92.1 %), from district 20092 in 2012 House
1,335 (5.6 %), from district 20095 in 2012 House
Freestate_3 for KLRD TR New District 92 **Total is** 23,647

Freestate_3 for KLRD TR District 93 is composed of:
21,467 (94.6 %), from district 20093 in 2012 House
195 (.9 %), from district 20094 in 2012 House
7 (.0 %), from district 20098 in 2012 House
1,019 (4.5 %), from district 20101 in 2012 House
Freestate_3 for KLRD TR New District 93 **Total is** 22,688

Freestate_3 for KLRD TR District 94 is composed of:
0 (.0 %), from district 20090 in 2012 House
23,075 (100.0 %), from district 20094 in 2012 House
0 (.0 %), from district 20097 in 2012 House
Freestate_3 for KLRD TR New District 94 **Total is** 23,075

Freestate_3 for KLRD TR District 95 is composed of:
530 (2.2 %), from district 20086 in 2012 House
21,650 (90.4 %), from district 20095 in 2012 House
1,776 (7.4 %), from district 20097 in 2012 House
Freestate_3 for KLRD TR New District 95 **Total is** 23,956

Freestate_3 for KLRD TR District 96 is composed of:
21,837 (95.7 %), from district 20096 in 2012 House
986 (4.3 %), from district 20098 in 2012 House
Freestate_3 for KLRD TR New District 96 **Total is** 22,823

Freestate_3 for KLRD TR District 97 is composed of:
1,245 (5.3 %), from district 20096 in 2012 House
22,343 (94.7 %), from district 20097 in 2012 House
Freestate_3 for KLRD TR New District 97 **Total is** 23,588

Freestate_3 for KLRD TR District 98 is composed of:
1,668 (7.1 %), from district 20081 in 2012 House
1,949 (8.3 %), from district 20093 in 2012 House
19,745 (84.5 %), from district 20098 in 2012 House
Freestate_3 for KLRD TR New District 98 **Total is** 23,362

***The Hispanic column includes persons of Hispanic Origin of all races.**
**** The Census Bureau tabulated and reported 2 race categories that are combined in this report: "Asian" and "Native Hawaiian & Other Pacific Islander".**
Percentages are a percent of total Population.
Source: Secretary of State

Freestate_3 for KLRD TR District 99 is composed of:
0 (.0 %), from district 20085 in 2012 House
23,491 (100.0 %), from district 20099 in 2012 House
Freestate_3 for KLRD TR New District 99 **Total is** 23,491

Freestate_3 for KLRD TR District 100 is composed of:
2,901 (12.2 %), from district 20090 in 2012 House
20,952 (87.8 %), from district 20100 in 2012 House
Freestate_3 for KLRD TR New District 100 **Total is** 23,853

Freestate_3 for KLRD TR District 101 is composed of:
3,040 (13.3 %), from district 20090 in 2012 House
353 (1.5 %), from district 20093 in 2012 House
19,549 (85.2 %), from district 20101 in 2012 House
Freestate_3 for KLRD TR New District 101 **Total is** 22,942

Freestate_3 for KLRD TR District 102 is composed of:
334 (1.4 %), from district 20101 in 2012 House
20,539 (87.1 %), from district 20102 in 2012 House
1,845 (7.8 %), from district 20104 in 2012 House
870 (3.7 %), from district 20114 in 2012 House
Freestate_3 for KLRD TR New District 102 **Total is** 23,588

Freestate_3 for KLRD TR District 103 is composed of:
1,586 (6.6 %), from district 20091 in 2012 House
22,405 (93.4 %), from district 20103 in 2012 House
Freestate_3 for KLRD TR New District 103 **Total is** 23,991

Freestate_3 for KLRD TR District 104 is composed of:
2,072 (8.8 %), from district 20073 in 2012 House
609 (2.6 %), from district 20101 in 2012 House
20,969 (88.7 %), from district 20104 in 2012 House
Freestate_3 for KLRD TR New District 104 **Total is** 23,650

Freestate_3 for KLRD TR District 105 is composed of:
0 (.0 %), from district 20092 in 2012 House
23,307 (100.0 %), from district 20105 in 2012 House
Freestate_3 for KLRD TR New District 105 **Total is** 23,307

Freestate_3 for KLRD TR District 106 is composed of:
21,349 (92.1 %), from district 20106 in 2012 House
1,825 (7.9 %), from district 20109 in 2012 House
Freestate_3 for KLRD TR New District 106 **Total is** 23,174

Freestate_3 for KLRD TR District 107 is composed of:
4,379 (18.2 %), from district 20069 in 2012 House
1,363 (5.7 %), from district 20071 in 2012 House
18,125 (75.2 %), from district 20107 in 2012 House
229 (1.0 %), from district 20108 in 2012 House
Freestate_3 for KLRD TR New District 107 **Total is** 24,096

Freestate_3 for KLRD TR District 108 is composed of:
4,186 (17.5 %), from district 20014 in 2012 House
686 (2.9 %), from district 20016 in 2012 House
9,673 (40.3 %), from district 20030 in 2012 House
9,435 (39.3 %), from district 20049 in 2012 House
Freestate_3 for KLRD TR New District 108 **Total is** 23,980

Freestate_3 for KLRD TR District 109 is composed of:
771 (3.3 %), from district 20107 in 2012 House
6,376 (27.6 %), from district 20108 in 2012 House

***The Hispanic column includes persons of Hispanic Origin of all races.**
**** The Census Bureau tabulated and reported 2 race categories that are combined in this report: "Asian" and "Native Hawaiian & Other Pacific Islander".**
Percentages are a percent of total Population.
Source: Secretary of State

Freestate_3 for KLRD TR District 109 is composed of:
15,929 (69.0 %), from district 20109 in 2012 House
Freestate_3 for KLRD TR New District 109 **Total is** 23,076

Freestate_3 for KLRD TR District 110 is composed of:
1,101 (4.8 %), from district 20109 in 2012 House
19,255 (83.3 %), from district 20110 in 2012 House
917 (4.0 %), from district 20111 in 2012 House
1,855 (8.0 %), from district 20117 in 2012 House
Freestate_3 for KLRD TR New District 110 **Total is** 23,128

Freestate_3 for KLRD TR District 111 is composed of:
57 (.2 %), from district 20110 in 2012 House
24,064 (99.8 %), from district 20111 in 2012 House
Freestate_3 for KLRD TR New District 111 **Total is** 24,121

Freestate_3 for KLRD TR District 112 is composed of:
1,895 (8.3 %), from district 20109 in 2012 House
20,615 (90.3 %), from district 20112 in 2012 House
313 (1.4 %), from district 20113 in 2012 House
Freestate_3 for KLRD TR New District 112 **Total is** 22,823

Freestate_3 for KLRD TR District 113 is composed of:
1,595 (6.8 %), from district 20108 in 2012 House
18,768 (80.6 %), from district 20113 in 2012 House
2,926 (12.6 %), from district 20114 in 2012 House
Freestate_3 for KLRD TR New District 113 **Total is** 23,289

Freestate_3 for KLRD TR District 114 is composed of:
2,901 (12.6 %), from district 20101 in 2012 House
223 (1.0 %), from district 20102 in 2012 House
2,037 (8.8 %), from district 20113 in 2012 House
17,892 (77.6 %), from district 20114 in 2012 House
Freestate_3 for KLRD TR New District 114 **Total is** 23,053

Freestate_3 for KLRD TR District 115 is composed of:
2,744 (11.9 %), from district 20010 in 2012 House
6,021 (26.0 %), from district 20038 in 2012 House
8,482 (36.7 %), from district 20039 in 2012 House
1,145 (4.9 %), from district 20042 in 2012 House
71 (.3 %), from district 20045 in 2012 House
4,669 (20.2 %), from district 20121 in 2012 House
Freestate_3 for KLRD TR New District 115 **Total is** 23,132

Freestate_3 for KLRD TR District 116 is composed of:
1,737 (7.5 %), from district 20080 in 2012 House
5,354 (23.1 %), from district 20115 in 2012 House
13,613 (58.8 %), from district 20116 in 2012 House
2,460 (10.6 %), from district 20117 in 2012 House
Freestate_3 for KLRD TR New District 116 **Total is** 23,164

Freestate_3 for KLRD TR District 117 is composed of:
122 (.5 %), from district 20113 in 2012 House
5,663 (23.4 %), from district 20115 in 2012 House
16,099 (66.6 %), from district 20117 in 2012 House
2,303 (9.5 %), from district 20119 in 2012 House
Freestate_3 for KLRD TR New District 117 **Total is** 24,187

Freestate_3 for KLRD TR District 118 is composed of:
1,482 (6.4 %), from district 20110 in 2012 House
20,545 (88.1 %), from district 20118 in 2012 House

***The Hispanic column includes persons of Hispanic Origin of all races.**
**** The Census Bureau tabulated and reported 2 race categories that are combined in this report: "Asian" and "Native Hawaiian & Other Pacific Islander".**
Percentages are a percent of total Population.
Source: Secretary of State

Freestate_3 for KLRD TR District 118 is composed of:
1,284 (5.5 %), from district 20122 in 2012 House
Freestate_3 for KLRD TR New District 118 **Total is** 23,311

Freestate_3 for KLRD TR District 119 is composed of:
2,899 (12.2 %), from district 20115 in 2012 House
20,771 (87.8 %), from district 20119 in 2012 House
Freestate_3 for KLRD TR New District 119 **Total is** 23,670

Freestate_3 for KLRD TR District 120 is composed of:
1,038 (4.5 %), from district 20118 in 2012 House
22,272 (95.5 %), from district 20120 in 2012 House
Freestate_3 for KLRD TR New District 120 **Total is** 23,310

Freestate_3 for KLRD TR District 121 is composed of:
4,291 (18.7 %), from district 20015 in 2012 House
1,771 (7.7 %), from district 20038 in 2012 House
318 (1.4 %), from district 20043 in 2012 House
16,624 (72.3 %), from district 20121 in 2012 House
Freestate_3 for KLRD TR New District 121 **Total is** 23,004

Freestate_3 for KLRD TR District 122 is composed of:
5,653 (23.5 %), from district 20115 in 2012 House
195 (.8 %), from district 20117 in 2012 House
16,022 (66.6 %), from district 20122 in 2012 House
2,187 (9.1 %), from district 20123 in 2012 House
Freestate_3 for KLRD TR New District 122 **Total is** 24,057

Freestate_3 for KLRD TR District 123 is composed of:
2,404 (10.0 %), from district 20122 in 2012 House
21,645 (90.0 %), from district 20123 in 2012 House
Freestate_3 for KLRD TR New District 123 **Total is** 24,049

Freestate_3 for KLRD TR District 124 is composed of:
465 (2.0 %), from district 20115 in 2012 House
3,028 (12.8 %), from district 20122 in 2012 House
20,192 (85.3 %), from district 20124 in 2012 House
Freestate_3 for KLRD TR New District 124 **Total is** 23,685

Freestate_3 for KLRD TR District 125 is composed of:
1,244 (5.4 %), from district 20115 in 2012 House
235 (1.0 %), from district 20124 in 2012 House
21,729 (93.6 %), from district 20125 in 2012 House
Freestate_3 for KLRD TR New District 125 **Total is** 23,208

***The Hispanic column includes persons of Hispanic Origin of all races.**
**** The Census Bureau tabulated and reported 2 race categories that are combined in this report: "Asian" and "Native Hawaiian & Other Pacific Islander".**
Percentages are a percent of total Population.
Source: Secretary of State

Plan Comparison with Population

Freestate_3 for KLRD TR District 1 is composed of:
15,691 (86.5 %), from district 20001 in 2012 House
2,450 (13.5 %), from district 20007 in 2012 House
Freestate_3 for KLRD TR New District 1 **Total is** 18,141

Freestate_3 for KLRD TR District 2 is composed of:
14,747 (84.1 %), from district 20002 in 2012 House
81 (.5 %), from district 20003 in 2012 House
2,699 (15.4 %), from district 20009 in 2012 House
Freestate_3 for KLRD TR New District 2 **Total is** 17,527

Freestate_3 for KLRD TR District 3 is composed of:
18,783 (100.0 %), from district 20003 in 2012 House
Freestate_3 for KLRD TR New District 3 **Total is** 18,783

Freestate_3 for KLRD TR District 4 is composed of:
862 (4.9 %), from district 20002 in 2012 House
16,205 (93.0 %), from district 20004 in 2012 House
353 (2.0 %), from district 20005 in 2012 House
Freestate_3 for KLRD TR New District 4 **Total is** 17,420

Freestate_3 for KLRD TR District 5 is composed of:
5,254 (29.3 %), from district 20005 in 2012 House
1,486 (8.3 %), from district 20006 in 2012 House
5,050 (28.2 %), from district 20010 in 2012 House
937 (5.2 %), from district 20026 in 2012 House
3,382 (18.9 %), from district 20043 in 2012 House
925 (5.2 %), from district 20045 in 2012 House
871 (4.9 %), from district 20054 in 2012 House
7 (.0 %), from district 20121 in 2012 House
Freestate_3 for KLRD TR New District 5 **Total is** 17,912

Freestate_3 for KLRD TR District 6 is composed of:
1,671 (9.6 %), from district 20005 in 2012 House
15,197 (87.4 %), from district 20006 in 2012 House
527 (3.0 %), from district 20026 in 2012 House
Freestate_3 for KLRD TR New District 6 **Total is** 17,395

Freestate_3 for KLRD TR District 7 is composed of:
11,823 (67.0 %), from district 20007 in 2012 House
5,063 (28.7 %), from district 20009 in 2012 House
763 (4.3 %), from district 20013 in 2012 House
Freestate_3 for KLRD TR New District 7 **Total is** 17,649

Freestate_3 for KLRD TR District 8 is composed of:
12,293 (75.7 %), from district 20008 in 2012 House
3,956 (24.3 %), from district 20027 in 2012 House
Freestate_3 for KLRD TR New District 8 **Total is** 16,249

Freestate_3 for KLRD TR District 9 is composed of:
1,087 (6.1 %), from district 20002 in 2012 House
408 (2.3 %), from district 20004 in 2012 House
6,651 (37.2 %), from district 20005 in 2012 House
1,032 (5.8 %), from district 20006 in 2012 House
8,702 (48.7 %), from district 20009 in 2012 House
Freestate_3 for KLRD TR New District 9 **Total is** 17,880

Freestate_3 for KLRD TR District 10 is composed of:
12,204 (65.6 %), from district 20010 in 2012 House
2,087 (11.2 %), from district 20044 in 2012 House
117 (.6 %), from district 20045 in 2012 House

***The Hispanic column includes persons of Hispanic Origin of all races.**
**** The Census Bureau tabulated and reported 2 race categories that are combined in this report: "Asian" and "Native Hawaiian & Other Pacific Islander".**
Percentages are a percent of total Population.
Source: Secretary of State

Freestate_3 for KLRD TR District 10 is composed of:
4,200 (22.6 %), from district 20046 in 2012 House
Freestate_3 for KLRD TR New District 10 **Total is** 18,608

Freestate_3 for KLRD TR District 11 is composed of:
1,613 (9.1 %), from district 20007 in 2012 House
15,789 (88.9 %), from district 20011 in 2012 House
368 (2.1 %), from district 20012 in 2012 House
Freestate_3 for KLRD TR New District 11 **Total is** 17,770

Freestate_3 for KLRD TR District 12 is composed of:
47 (.3 %), from district 20011 in 2012 House
15,182 (85.8 %), from district 20012 in 2012 House
1,417 (8.0 %), from district 20013 in 2012 House
0 (.0 %), from district 20075 in 2012 House
362 (2.0 %), from district 20077 in 2012 House
0 (.0 %), from district 20079 in 2012 House
677 (3.8 %), from district 20080 in 2012 House
Freestate_3 for KLRD TR New District 12 **Total is** 17,685

Freestate_3 for KLRD TR District 13 is composed of:
13,786 (77.9 %), from district 20013 in 2012 House
1,458 (8.2 %), from district 20060 in 2012 House
2,045 (11.6 %), from district 20068 in 2012 House
398 (2.3 %), from district 20076 in 2012 House
Freestate_3 for KLRD TR New District 13 **Total is** 17,687

Freestate_3 for KLRD TR District 14 is composed of:
8,167 (49.5 %), from district 20014 in 2012 House
5,257 (31.9 %), from district 20015 in 2012 House
3,060 (18.6 %), from district 20121 in 2012 House
Freestate_3 for KLRD TR New District 14 **Total is** 16,484

Freestate_3 for KLRD TR District 15 is composed of:
274 (1.6 %), from district 20014 in 2012 House
9,631 (55.3 %), from district 20015 in 2012 House
999 (5.7 %), from district 20026 in 2012 House
3,692 (21.2 %), from district 20049 in 2012 House
0 (.0 %), from district 20078 in 2012 House
2,810 (16.1 %), from district 20121 in 2012 House
Freestate_3 for KLRD TR New District 15 **Total is** 17,406

Freestate_3 for KLRD TR District 16 is composed of:
3,734 (19.6 %), from district 20008 in 2012 House
15,287 (80.4 %), from district 20016 in 2012 House
Freestate_3 for KLRD TR New District 16 **Total is** 19,021

Freestate_3 for KLRD TR District 17 is composed of:
2,995 (16.2 %), from district 20014 in 2012 House
13,517 (73.3 %), from district 20017 in 2012 House
1,940 (10.5 %), from district 20039 in 2012 House
Freestate_3 for KLRD TR New District 17 **Total is** 18,452

Freestate_3 for KLRD TR District 18 is composed of:
15,900 (84.9 %), from district 20018 in 2012 House
1,045 (5.6 %), from district 20023 in 2012 House
1,786 (9.5 %), from district 20024 in 2012 House
Freestate_3 for KLRD TR New District 18 **Total is** 18,731

Freestate_3 for KLRD TR District 19 is composed of:
14,669 (79.8 %), from district 20019 in 2012 House

***The Hispanic column includes persons of Hispanic Origin of all races.**
**** The Census Bureau tabulated and reported 2 race categories that are combined in this report: "Asian" and "Native Hawaiian & Other Pacific Islander".**
Percentages are a percent of total Population.
Source: Secretary of State

Freestate_3 for KLRD TR District 19 is composed of:
2,961 (16.1 %), from district 20020 in 2012 House
758 (4.1 %), from district 20021 in 2012 House
Freestate_3 for KLRD TR New District 19 **Total is** 18,388

Freestate_3 for KLRD TR District 20 is composed of:
3,610 (19.1 %), from district 20019 in 2012 House
14,958 (79.0 %), from district 20020 in 2012 House
378 (2.0 %), from district 20028 in 2012 House
Freestate_3 for KLRD TR New District 20 **Total is** 18,946

Freestate_3 for KLRD TR District 21 is composed of:
1,062 (5.6 %), from district 20019 in 2012 House
16,799 (88.5 %), from district 20021 in 2012 House
1,122 (5.9 %), from district 20024 in 2012 House
Freestate_3 for KLRD TR New District 21 **Total is** 18,983

Freestate_3 for KLRD TR District 22 is composed of:
15,303 (81.1 %), from district 20022 in 2012 House
854 (4.5 %), from district 20023 in 2012 House
2,717 (14.4 %), from district 20029 in 2012 House
Freestate_3 for KLRD TR New District 22 **Total is** 18,874

Freestate_3 for KLRD TR District 23 is composed of:
2,947 (15.8 %), from district 20016 in 2012 House
410 (2.2 %), from district 20017 in 2012 House
778 (4.2 %), from district 20018 in 2012 House
250 (1.3 %), from district 20022 in 2012 House
14,176 (75.8 %), from district 20023 in 2012 House
0 (.0 %), from district 20029 in 2012 House
136 (.7 %), from district 20030 in 2012 House
Freestate_3 for KLRD TR New District 23 **Total is** 18,697

Freestate_3 for KLRD TR District 24 is composed of:
2,430 (12.7 %), from district 20022 in 2012 House
15,746 (82.3 %), from district 20024 in 2012 House
945 (4.9 %), from district 20025 in 2012 House
Freestate_3 for KLRD TR New District 24 **Total is** 19,121

Freestate_3 for KLRD TR District 25 is composed of:
949 (5.0 %), from district 20021 in 2012 House
18,170 (95.0 %), from district 20025 in 2012 House
Freestate_3 for KLRD TR New District 25 **Total is** 19,119

Freestate_3 for KLRD TR District 26 is composed of:
14,698 (89.1 %), from district 20026 in 2012 House
1,800 (10.9 %), from district 20027 in 2012 House
Freestate_3 for KLRD TR New District 26 **Total is** 16,498

Freestate_3 for KLRD TR District 27 is composed of:
15,002 (88.3 %), from district 20027 in 2012 House
1,986 (11.7 %), from district 20028 in 2012 House
Freestate_3 for KLRD TR New District 27 **Total is** 16,988

Freestate_3 for KLRD TR District 28 is composed of:
1,516 (8.3 %), from district 20020 in 2012 House
87 (.5 %), from district 20027 in 2012 House
16,608 (91.2 %), from district 20028 in 2012 House
Freestate_3 for KLRD TR New District 28 **Total is** 18,211

***The Hispanic column includes persons of Hispanic Origin of all races.**
**** The Census Bureau tabulated and reported 2 race categories that are combined in this report: "Asian" and "Native Hawaiian & Other Pacific Islander".**
Percentages are a percent of total Population.
Source: Secretary of State

Freestate_3 for KLRD TR District 29 is composed of:
0 (.0 %), from district 20016 in 2012 House
16,186 (83.4 %), from district 20029 in 2012 House
3,231 (16.6 %), from district 20048 in 2012 House
Freestate_3 for KLRD TR New District 29 **Total is** 19,417

Freestate_3 for KLRD TR District 30 is composed of:
7,164 (39.8 %), from district 20014 in 2012 House
2,600 (14.5 %), from district 20023 in 2012 House
7,337 (40.8 %), from district 20030 in 2012 House
892 (5.0 %), from district 20121 in 2012 House
Freestate_3 for KLRD TR New District 30 **Total is** 17,993

Freestate_3 for KLRD TR District 31 is composed of:
17,037 (92.1 %), from district 20031 in 2012 House
1,471 (7.9 %), from district 20037 in 2012 House
Freestate_3 for KLRD TR New District 31 **Total is** 18,508

Freestate_3 for KLRD TR District 32 is composed of:
13,187 (80.6 %), from district 20032 in 2012 House
3,183 (19.4 %), from district 20037 in 2012 House
Freestate_3 for KLRD TR New District 32 **Total is** 16,370

Freestate_3 for KLRD TR District 33 is composed of:
492 (2.8 %), from district 20031 in 2012 House
12,456 (70.3 %), from district 20033 in 2012 House
4,777 (27.0 %), from district 20037 in 2012 House
Freestate_3 for KLRD TR New District 33 **Total is** 17,725

Freestate_3 for KLRD TR District 34 is composed of:
15,242 (90.3 %), from district 20034 in 2012 House
1,232 (7.3 %), from district 20035 in 2012 House
389 (2.3 %), from district 20036 in 2012 House
9 (.1 %), from district 20037 in 2012 House
Freestate_3 for KLRD TR New District 34 **Total is** 16,872

Freestate_3 for KLRD TR District 35 is composed of:
4 (.0 %), from district 20032 in 2012 House
2,877 (16.6 %), from district 20034 in 2012 House
14,474 (83.4 %), from district 20035 in 2012 House
Freestate_3 for KLRD TR New District 35 **Total is** 17,355

Freestate_3 for KLRD TR District 36 is composed of:
126 (.7 %), from district 20034 in 2012 House
1,067 (6.0 %), from district 20035 in 2012 House
16,557 (93.3 %), from district 20036 in 2012 House
Freestate_3 for KLRD TR New District 36 **Total is** 17,750

Freestate_3 for KLRD TR District 37 is composed of:
32 (.2 %), from district 20031 in 2012 House
2,018 (11.4 %), from district 20032 in 2012 House
6,818 (38.4 %), from district 20033 in 2012 House
1,647 (9.3 %), from district 20036 in 2012 House
7,224 (40.7 %), from district 20037 in 2012 House
Freestate_3 for KLRD TR New District 37 **Total is** 17,739

Freestate_3 for KLRD TR District 38 is composed of:
1,253 (7.2 %), from district 20036 in 2012 House
11,639 (67.0 %), from district 20038 in 2012 House
1,266 (7.3 %), from district 20040 in 2012 House
2,167 (12.5 %), from district 20041 in 2012 House

***The Hispanic column includes persons of Hispanic Origin of all races.**
**** The Census Bureau tabulated and reported 2 race categories that are combined in this report: "Asian" and "Native Hawaiian & Other Pacific Islander".**
Percentages are a percent of total Population.
Source: Secretary of State

Freestate_3 for KLRD TR District 38 is composed of:
1,039 (6.0 %), from district 20042 in 2012 House
Freestate_3 for KLRD TR New District 38 **Total is** 17,364

Freestate_3 for KLRD TR District 39 is composed of:
3,613 (22.1 %), from district 20017 in 2012 House
1,871 (11.4 %), from district 20018 in 2012 House
10,865 (66.5 %), from district 20039 in 2012 House
Freestate_3 for KLRD TR New District 39 **Total is** 16,349

Freestate_3 for KLRD TR District 40 is composed of:
280 (1.5 %), from district 20038 in 2012 House
17,121 (91.9 %), from district 20040 in 2012 House
963 (5.2 %), from district 20041 in 2012 House
268 (1.4 %), from district 20042 in 2012 House
Freestate_3 for KLRD TR New District 40 **Total is** 18,632

Freestate_3 for KLRD TR District 41 is composed of:
0 (.0 %), from district 20040 in 2012 House
14,345 (81.9 %), from district 20041 in 2012 House
3,178 (18.1 %), from district 20042 in 2012 House
Freestate_3 for KLRD TR New District 41 **Total is** 17,523

Freestate_3 for KLRD TR District 42 is composed of:
448 (2.6 %), from district 20010 in 2012 House
1,225 (7.1 %), from district 20038 in 2012 House
12,782 (74.0 %), from district 20042 in 2012 House
0 (.0 %), from district 20045 in 2012 House
985 (5.7 %), from district 20046 in 2012 House
1,839 (10.6 %), from district 20047 in 2012 House
Freestate_3 for KLRD TR New District 42 **Total is** 17,279

Freestate_3 for KLRD TR District 43 is composed of:
378 (2.3 %), from district 20010 in 2012 House
586 (3.5 %), from district 20038 in 2012 House
14,814 (89.6 %), from district 20043 in 2012 House
762 (4.6 %), from district 20121 in 2012 House
Freestate_3 for KLRD TR New District 43 **Total is** 16,540

Freestate_3 for KLRD TR District 44 is composed of:
16,572 (85.1 %), from district 20044 in 2012 House
2,901 (14.9 %), from district 20045 in 2012 House
Freestate_3 for KLRD TR New District 44 **Total is** 19,473

Freestate_3 for KLRD TR District 45 is composed of:
1,460 (7.8 %), from district 20044 in 2012 House
17,264 (92.2 %), from district 20045 in 2012 House
0 (.0 %), from district 20046 in 2012 House
Freestate_3 for KLRD TR New District 45 **Total is** 18,724

Freestate_3 for KLRD TR District 46 is composed of:
0 (.0 %), from district 20044 in 2012 House
20,942 (100.0 %), from district 20046 in 2012 House
Freestate_3 for KLRD TR New District 46 **Total is** 20,942

Freestate_3 for KLRD TR District 47 is composed of:
0 (.0 %), from district 20010 in 2012 House
0 (.0 %), from district 20044 in 2012 House
2,728 (15.5 %), from district 20045 in 2012 House
12,238 (69.4 %), from district 20047 in 2012 House
2,669 (15.1 %), from district 20061 in 2012 House

***The Hispanic column includes persons of Hispanic Origin of all races.**
**** The Census Bureau tabulated and reported 2 race categories that are combined in this report: "Asian" and "Native Hawaiian & Other Pacific Islander".**
Percentages are a percent of total Population.
Source: Secretary of State

Freestate_3 for KLRD TR District 47 is composed of:
Freestate_3 for KLRD TR New District 47 **Total is** 17,635

Freestate_3 for KLRD TR District 48 is composed of:
2,402 (13.7 %), from district 20027 in 2012 House
15,165 (86.3 %), from district 20048 in 2012 House
Freestate_3 for KLRD TR New District 48 **Total is** 17,567

Freestate_3 for KLRD TR District 49 is composed of:
4,233 (24.2 %), from district 20008 in 2012 House
3,558 (20.3 %), from district 20030 in 2012 House
6,347 (36.3 %), from district 20049 in 2012 House
3,354 (19.2 %), from district 20078 in 2012 House
Freestate_3 for KLRD TR New District 49 **Total is** 17,492

Freestate_3 for KLRD TR District 50 is composed of:
859 (4.9 %), from district 20047 in 2012 House
15,169 (87.4 %), from district 20050 in 2012 House
1,333 (7.7 %), from district 20051 in 2012 House
Freestate_3 for KLRD TR New District 50 **Total is** 17,361

Freestate_3 for KLRD TR District 51 is composed of:
14,661 (87.5 %), from district 20051 in 2012 House
1,695 (10.1 %), from district 20066 in 2012 House
394 (2.4 %), from district 20067 in 2012 House
Freestate_3 for KLRD TR New District 51 **Total is** 16,750

Freestate_3 for KLRD TR District 52 is composed of:
18,247 (100.0 %), from district 20052 in 2012 House
0 (.0 %), from district 20053 in 2012 House
Freestate_3 for KLRD TR New District 52 **Total is** 18,247

Freestate_3 for KLRD TR District 53 is composed of:
2 (.0 %), from district 20052 in 2012 House
18,710 (100.0 %), from district 20053 in 2012 House
Freestate_3 for KLRD TR New District 53 **Total is** 18,712

Freestate_3 for KLRD TR District 54 is composed of:
1,771 (10.3 %), from district 20047 in 2012 House
1,316 (7.6 %), from district 20050 in 2012 House
0 (.0 %), from district 20052 in 2012 House
13,483 (78.3 %), from district 20054 in 2012 House
427 (2.5 %), from district 20059 in 2012 House
221 (1.3 %), from district 20076 in 2012 House
Freestate_3 for KLRD TR New District 54 **Total is** 17,218

Freestate_3 for KLRD TR District 55 is composed of:
0 (.0 %), from district 20050 in 2012 House
17,414 (94.4 %), from district 20055 in 2012 House
1,036 (5.6 %), from district 20058 in 2012 House
Freestate_3 for KLRD TR New District 55 **Total is** 18,450

Freestate_3 for KLRD TR District 56 is composed of:
559 (3.0 %), from district 20054 in 2012 House
17,895 (97.0 %), from district 20056 in 2012 House
Freestate_3 for KLRD TR New District 56 **Total is** 18,454

Freestate_3 for KLRD TR District 57 is composed of:
0 (.0 %), from district 20047 in 2012 House
1,056 (5.9 %), from district 20050 in 2012 House
0 (.0 %), from district 20053 in 2012 House

***The Hispanic column includes persons of Hispanic Origin of all races.**
**** The Census Bureau tabulated and reported 2 race categories that are combined in this report: "Asian" and "Native Hawaiian & Other Pacific Islander".**
Percentages are a percent of total Population.
Source: Secretary of State

Freestate_3 for KLRD TR District 57 is composed of:
16,802 (94.1 %), from district 20057 in 2012 House
Freestate_3 for KLRD TR New District 57 **Total is** 17,858

Freestate_3 for KLRD TR District 58 is composed of:
2,255 (13.3 %), from district 20054 in 2012 House
14,654 (86.7 %), from district 20058 in 2012 House
Freestate_3 for KLRD TR New District 58 **Total is** 16,909

Freestate_3 for KLRD TR District 59 is composed of:
2,789 (15.8 %), from district 20005 in 2012 House
14,815 (84.2 %), from district 20059 in 2012 House
Freestate_3 for KLRD TR New District 59 **Total is** 17,604

Freestate_3 for KLRD TR District 60 is composed of:
15,992 (89.0 %), from district 20060 in 2012 House
1,970 (11.0 %), from district 20076 in 2012 House
Freestate_3 for KLRD TR New District 60 **Total is** 17,962

Freestate_3 for KLRD TR District 61 is composed of:
1,589 (9.5 %), from district 20051 in 2012 House
11,767 (70.5 %), from district 20061 in 2012 House
3,333 (20.0 %), from district 20066 in 2012 House
Freestate_3 for KLRD TR New District 61 **Total is** 16,689

Freestate_3 for KLRD TR District 62 is composed of:
2,054 (11.9 %), from district 20061 in 2012 House
15,246 (88.1 %), from district 20062 in 2012 House
Freestate_3 for KLRD TR New District 62 **Total is** 17,300

Freestate_3 for KLRD TR District 63 is composed of:
1,134 (6.1 %), from district 20062 in 2012 House
17,471 (93.9 %), from district 20063 in 2012 House
Freestate_3 for KLRD TR New District 63 **Total is** 18,605

Freestate_3 for KLRD TR District 64 is composed of:
13,714 (73.1 %), from district 20064 in 2012 House
983 (5.2 %), from district 20066 in 2012 House
1,350 (7.2 %), from district 20067 in 2012 House
873 (4.7 %), from district 20070 in 2012 House
1,850 (9.9 %), from district 20107 in 2012 House
Freestate_3 for KLRD TR New District 64 **Total is** 18,770

Freestate_3 for KLRD TR District 65 is composed of:
9,309 (57.2 %), from district 20065 in 2012 House
6,955 (42.8 %), from district 20068 in 2012 House
Freestate_3 for KLRD TR New District 65 **Total is** 16,264

Freestate_3 for KLRD TR District 66 is composed of:
21,360 (98.5 %), from district 20066 in 2012 House
323 (1.5 %), from district 20067 in 2012 House
Freestate_3 for KLRD TR New District 66 **Total is** 21,683

Freestate_3 for KLRD TR District 67 is composed of:
8 (.0 %), from district 20066 in 2012 House
18,648 (100.0 %), from district 20067 in 2012 House
Freestate_3 for KLRD TR New District 67 **Total is** 18,656

Freestate_3 for KLRD TR District 68 is composed of:
3,569 (20.2 %), from district 20064 in 2012 House
7,585 (43.0 %), from district 20065 in 2012 House

***The Hispanic column includes persons of Hispanic Origin of all races.**
**** The Census Bureau tabulated and reported 2 race categories that are combined in this report: "Asian" and "Native Hawaiian & Other Pacific Islander".**
Percentages are a percent of total Population.
Source: Secretary of State

Freestate_3 for KLRD TR District 68 is composed of:
129 (.7 %), from district 20067 in 2012 House
6,344 (36.0 %), from district 20068 in 2012 House
Freestate_3 for KLRD TR New District 68 **Total is** 17,627

Freestate_3 for KLRD TR District 69 is composed of:
9,302 (50.9 %), from district 20069 in 2012 House
1,678 (9.2 %), from district 20071 in 2012 House
7,308 (40.0 %), from district 20108 in 2012 House
Freestate_3 for KLRD TR New District 69 **Total is** 18,288

Freestate_3 for KLRD TR District 70 is composed of:
1,688 (9.6 %), from district 20068 in 2012 House
15,066 (85.3 %), from district 20070 in 2012 House
200 (1.1 %), from district 20073 in 2012 House
704 (4.0 %), from district 20074 in 2012 House
Freestate_3 for KLRD TR New District 70 **Total is** 17,658

Freestate_3 for KLRD TR District 71 is composed of:
3,682 (19.5 %), from district 20069 in 2012 House
14,753 (78.1 %), from district 20071 in 2012 House
459 (2.4 %), from district 20108 in 2012 House
Freestate_3 for KLRD TR New District 71 **Total is** 18,894

Freestate_3 for KLRD TR District 72 is composed of:
15,849 (90.9 %), from district 20072 in 2012 House
994 (5.7 %), from district 20074 in 2012 House
602 (3.5 %), from district 20075 in 2012 House
Freestate_3 for KLRD TR New District 72 **Total is** 17,445

Freestate_3 for KLRD TR District 73 is composed of:
15,080 (81.8 %), from district 20073 in 2012 House
3,360 (18.2 %), from district 20108 in 2012 House
Freestate_3 for KLRD TR New District 73 **Total is** 18,440

Freestate_3 for KLRD TR District 74 is composed of:
245 (1.4 %), from district 20070 in 2012 House
1,384 (7.7 %), from district 20072 in 2012 House
1,192 (6.6 %), from district 20073 in 2012 House
15,199 (84.3 %), from district 20074 in 2012 House
Freestate_3 for KLRD TR New District 74 **Total is** 18,020

Freestate_3 for KLRD TR District 75 is composed of:
16,679 (90.4 %), from district 20075 in 2012 House
1,381 (7.5 %), from district 20085 in 2012 House
400 (2.2 %), from district 20090 in 2012 House
Freestate_3 for KLRD TR New District 75 **Total is** 18,460

Freestate_3 for KLRD TR District 76 is composed of:
1,064 (6.0 %), from district 20051 in 2012 House
2,068 (11.7 %), from district 20059 in 2012 House
644 (3.6 %), from district 20060 in 2012 House
13,962 (78.7 %), from district 20076 in 2012 House
Freestate_3 for KLRD TR New District 76 **Total is** 17,738

Freestate_3 for KLRD TR District 77 is composed of:
0 (.0 %), from district 20012 in 2012 House
16,264 (91.8 %), from district 20077 in 2012 House
1,458 (8.2 %), from district 20099 in 2012 House
Freestate_3 for KLRD TR New District 77 **Total is** 17,722

***The Hispanic column includes persons of Hispanic Origin of all races.**
**** The Census Bureau tabulated and reported 2 race categories that are combined in this report: "Asian" and "Native Hawaiian & Other Pacific Islander".**
Percentages are a percent of total Population.
Source: Secretary of State

Freestate_3 for KLRD TR District 78 is composed of:
3,333 (20.4 %), from district 20026 in 2012 House
13,008 (79.6 %), from district 20078 in 2012 House
Freestate_3 for KLRD TR New District 78 **Total is** 16,341

Freestate_3 for KLRD TR District 79 is composed of:
16,608 (91.6 %), from district 20079 in 2012 House
0 (.0 %), from district 20080 in 2012 House
1,530 (8.4 %), from district 20116 in 2012 House
Freestate_3 for KLRD TR New District 79 **Total is** 18,138

Freestate_3 for KLRD TR District 80 is composed of:
13,999 (80.0 %), from district 20080 in 2012 House
3,489 (20.0 %), from district 20116 in 2012 House
Freestate_3 for KLRD TR New District 80 **Total is** 17,488

Freestate_3 for KLRD TR District 81 is composed of:
15,186 (89.9 %), from district 20081 in 2012 House
212 (1.3 %), from district 20082 in 2012 House
1,490 (8.8 %), from district 20098 in 2012 House
Freestate_3 for KLRD TR New District 81 **Total is** 16,888

Freestate_3 for KLRD TR District 82 is composed of:
233 (1.4 %), from district 20079 in 2012 House
16,886 (98.6 %), from district 20082 in 2012 House
Freestate_3 for KLRD TR New District 82 **Total is** 17,119

Freestate_3 for KLRD TR District 83 is composed of:
15,971 (88.7 %), from district 20083 in 2012 House
2,037 (11.3 %), from district 20088 in 2012 House
Freestate_3 for KLRD TR New District 83 **Total is** 18,008

Freestate_3 for KLRD TR District 84 is composed of:
1,029 (6.1 %), from district 20083 in 2012 House
15,958 (93.9 %), from district 20084 in 2012 House
0 (.0 %), from district 20103 in 2012 House
Freestate_3 for KLRD TR New District 84 **Total is** 16,987

Freestate_3 for KLRD TR District 85 is composed of:
18,041 (100.0 %), from district 20085 in 2012 House
Freestate_3 for KLRD TR New District 85 **Total is** 18,041

Freestate_3 for KLRD TR District 86 is composed of:
16,493 (91.3 %), from district 20086 in 2012 House
1,563 (8.7 %), from district 20088 in 2012 House
Freestate_3 for KLRD TR New District 86 **Total is** 18,056

Freestate_3 for KLRD TR District 87 is composed of:
1,510 (8.0 %), from district 20085 in 2012 House
17,281 (92.0 %), from district 20087 in 2012 House
0 (.0 %), from district 20099 in 2012 House
Freestate_3 for KLRD TR New District 87 **Total is** 18,791

Freestate_3 for KLRD TR District 88 is composed of:
86 (.5 %), from district 20077 in 2012 House
1,194 (6.6 %), from district 20081 in 2012 House
14,544 (81.0 %), from district 20088 in 2012 House
2,134 (11.9 %), from district 20099 in 2012 House
Freestate_3 for KLRD TR New District 88 **Total is** 17,958

***The Hispanic column includes persons of Hispanic Origin of all races.**
**** The Census Bureau tabulated and reported 2 race categories that are combined in this report: "Asian" and "Native Hawaiian & Other Pacific Islander".**
Percentages are a percent of total Population.
Source: Secretary of State

Freestate_3 for KLRD TR District 89 is composed of:
0 (.0 %), from district 20085 in 2012 House
1,329 (7.0 %), from district 20087 in 2012 House
17,714 (93.0 %), from district 20089 in 2012 House
Freestate_3 for KLRD TR New District 89 **Total is** 19,043

Freestate_3 for KLRD TR District 90 is composed of:
13,766 (81.7 %), from district 20090 in 2012 House
958 (5.7 %), from district 20091 in 2012 House
2,119 (12.6 %), from district 20100 in 2012 House
Freestate_3 for KLRD TR New District 90 **Total is** 16,843

Freestate_3 for KLRD TR District 91 is composed of:
1,347 (7.5 %), from district 20089 in 2012 House
16,473 (91.5 %), from district 20091 in 2012 House
0 (.0 %), from district 20092 in 2012 House
15 (.1 %), from district 20100 in 2012 House
173 (1.0 %), from district 20103 in 2012 House
Freestate_3 for KLRD TR New District 91 **Total is** 18,008

Freestate_3 for KLRD TR District 92 is composed of:
390 (2.1 %), from district 20091 in 2012 House
17,177 (92.1 %), from district 20092 in 2012 House
1,074 (5.8 %), from district 20095 in 2012 House
Freestate_3 for KLRD TR New District 92 **Total is** 18,641

Freestate_3 for KLRD TR District 93 is composed of:
15,527 (94.2 %), from district 20093 in 2012 House
145 (.9 %), from district 20094 in 2012 House
3 (.0 %), from district 20098 in 2012 House
813 (4.9 %), from district 20101 in 2012 House
Freestate_3 for KLRD TR New District 93 **Total is** 16,488

Freestate_3 for KLRD TR District 94 is composed of:
0 (.0 %), from district 20090 in 2012 House
17,401 (100.0 %), from district 20094 in 2012 House
0 (.0 %), from district 20097 in 2012 House
Freestate_3 for KLRD TR New District 94 **Total is** 17,401

Freestate_3 for KLRD TR District 95 is composed of:
450 (2.4 %), from district 20086 in 2012 House
16,729 (90.6 %), from district 20095 in 2012 House
1,280 (6.9 %), from district 20097 in 2012 House
Freestate_3 for KLRD TR New District 95 **Total is** 18,459

Freestate_3 for KLRD TR District 96 is composed of:
15,937 (95.5 %), from district 20096 in 2012 House
744 (4.5 %), from district 20098 in 2012 House
Freestate_3 for KLRD TR New District 96 **Total is** 16,681

Freestate_3 for KLRD TR District 97 is composed of:
954 (5.6 %), from district 20096 in 2012 House
16,150 (94.4 %), from district 20097 in 2012 House
Freestate_3 for KLRD TR New District 97 **Total is** 17,104

Freestate_3 for KLRD TR District 98 is composed of:
1,210 (7.1 %), from district 20081 in 2012 House
1,468 (8.6 %), from district 20093 in 2012 House
14,360 (84.3 %), from district 20098 in 2012 House
Freestate_3 for KLRD TR New District 98 **Total is** 17,038

***The Hispanic column includes persons of Hispanic Origin of all races.**
**** The Census Bureau tabulated and reported 2 race categories that are combined in this report: "Asian" and "Native Hawaiian & Other Pacific Islander".**
Percentages are a percent of total Population.
Source: Secretary of State

Freestate_3 for KLRD TR District 99 is composed of:
0 (.0 %), from district 20085 in 2012 House
16,739 (100.0 %), from district 20099 in 2012 House
Freestate_3 for KLRD TR New District 99 **Total is** 16,739

Freestate_3 for KLRD TR District 100 is composed of:
2,039 (11.2 %), from district 20090 in 2012 House
16,179 (88.8 %), from district 20100 in 2012 House
Freestate_3 for KLRD TR New District 100 **Total is** 18,218

Freestate_3 for KLRD TR District 101 is composed of:
2,121 (13.1 %), from district 20090 in 2012 House
271 (1.7 %), from district 20093 in 2012 House
13,847 (85.3 %), from district 20101 in 2012 House
Freestate_3 for KLRD TR New District 101 **Total is** 16,239

Freestate_3 for KLRD TR District 102 is composed of:
261 (1.4 %), from district 20101 in 2012 House
16,198 (87.0 %), from district 20102 in 2012 House
1,474 (7.9 %), from district 20104 in 2012 House
691 (3.7 %), from district 20114 in 2012 House
Freestate_3 for KLRD TR New District 102 **Total is** 18,624

Freestate_3 for KLRD TR District 103 is composed of:
1,104 (6.0 %), from district 20091 in 2012 House
17,217 (94.0 %), from district 20103 in 2012 House
Freestate_3 for KLRD TR New District 103 **Total is** 18,321

Freestate_3 for KLRD TR District 104 is composed of:
1,617 (8.8 %), from district 20073 in 2012 House
478 (2.6 %), from district 20101 in 2012 House
16,363 (88.6 %), from district 20104 in 2012 House
Freestate_3 for KLRD TR New District 104 **Total is** 18,458

Freestate_3 for KLRD TR District 105 is composed of:
0 (.0 %), from district 20092 in 2012 House
18,422 (100.0 %), from district 20105 in 2012 House
Freestate_3 for KLRD TR New District 105 **Total is** 18,422

Freestate_3 for KLRD TR District 106 is composed of:
16,408 (91.9 %), from district 20106 in 2012 House
1,447 (8.1 %), from district 20109 in 2012 House
Freestate_3 for KLRD TR New District 106 **Total is** 17,855

Freestate_3 for KLRD TR District 107 is composed of:
3,300 (17.8 %), from district 20069 in 2012 House
1,088 (5.9 %), from district 20071 in 2012 House
14,016 (75.5 %), from district 20107 in 2012 House
167 (.9 %), from district 20108 in 2012 House
Freestate_3 for KLRD TR New District 107 **Total is** 18,571

Freestate_3 for KLRD TR District 108 is composed of:
2,966 (16.0 %), from district 20014 in 2012 House
616 (3.3 %), from district 20016 in 2012 House
7,905 (42.6 %), from district 20030 in 2012 House
7,063 (38.1 %), from district 20049 in 2012 House
Freestate_3 for KLRD TR New District 108 **Total is** 18,550

Freestate_3 for KLRD TR District 109 is composed of:
605 (3.3 %), from district 20107 in 2012 House
5,177 (28.4 %), from district 20108 in 2012 House

***The Hispanic column includes persons of Hispanic Origin of all races.**
**** The Census Bureau tabulated and reported 2 race categories that are combined in this report: "Asian" and "Native Hawaiian & Other Pacific Islander".**
Percentages are a percent of total Population.
Source: Secretary of State

Freestate_3 for KLRD TR District 109 is composed of:
12,447 (68.3 %), from district 20109 in 2012 House
Freestate_3 for KLRD TR New District 109 **Total is** 18,229

Freestate_3 for KLRD TR District 110 is composed of:
904 (5.0 %), from district 20109 in 2012 House
15,077 (83.0 %), from district 20110 in 2012 House
722 (4.0 %), from district 20111 in 2012 House
1,467 (8.1 %), from district 20117 in 2012 House
Freestate_3 for KLRD TR New District 110 **Total is** 18,170

Freestate_3 for KLRD TR District 111 is composed of:
46 (.2 %), from district 20110 in 2012 House
19,210 (99.8 %), from district 20111 in 2012 House
Freestate_3 for KLRD TR New District 111 **Total is** 19,256

Freestate_3 for KLRD TR District 112 is composed of:
1,489 (8.6 %), from district 20109 in 2012 House
15,566 (90.0 %), from district 20112 in 2012 House
244 (1.4 %), from district 20113 in 2012 House
Freestate_3 for KLRD TR New District 112 **Total is** 17,299

Freestate_3 for KLRD TR District 113 is composed of:
1,238 (7.0 %), from district 20108 in 2012 House
14,245 (80.0 %), from district 20113 in 2012 House
2,328 (13.1 %), from district 20114 in 2012 House
Freestate_3 for KLRD TR New District 113 **Total is** 17,811

Freestate_3 for KLRD TR District 114 is composed of:
2,142 (12.1 %), from district 20101 in 2012 House
159 (.9 %), from district 20102 in 2012 House
1,565 (8.8 %), from district 20113 in 2012 House
13,833 (78.2 %), from district 20114 in 2012 House
Freestate_3 for KLRD TR New District 114 **Total is** 17,699

Freestate_3 for KLRD TR District 115 is composed of:
2,189 (12.9 %), from district 20010 in 2012 House
4,583 (27.1 %), from district 20038 in 2012 House
5,779 (34.2 %), from district 20039 in 2012 House
841 (5.0 %), from district 20042 in 2012 House
53 (.3 %), from district 20045 in 2012 House
3,472 (20.5 %), from district 20121 in 2012 House
Freestate_3 for KLRD TR New District 115 **Total is** 16,917

Freestate_3 for KLRD TR District 116 is composed of:
1,360 (7.7 %), from district 20080 in 2012 House
4,080 (23.1 %), from district 20115 in 2012 House
10,350 (58.5 %), from district 20116 in 2012 House
1,898 (10.7 %), from district 20117 in 2012 House
Freestate_3 for KLRD TR New District 116 **Total is** 17,688

Freestate_3 for KLRD TR District 117 is composed of:
98 (.5 %), from district 20113 in 2012 House
3,920 (21.5 %), from district 20115 in 2012 House
12,518 (68.5 %), from district 20117 in 2012 House
1,736 (9.5 %), from district 20119 in 2012 House
Freestate_3 for KLRD TR New District 117 **Total is** 18,272

Freestate_3 for KLRD TR District 118 is composed of:
1,155 (6.6 %), from district 20110 in 2012 House
15,515 (88.0 %), from district 20118 in 2012 House

***The Hispanic column includes persons of Hispanic Origin of all races.**
**** The Census Bureau tabulated and reported 2 race categories that are combined in this report: "Asian" and "Native Hawaiian & Other Pacific Islander".**
Percentages are a percent of total Population.
Source: Secretary of State

Freestate_3 for KLRD TR District 118 is composed of:
956 (5.4 %), from district 20122 in 2012 House
Freestate_3 for KLRD TR New District 118 **Total is** 17,626

Freestate_3 for KLRD TR District 119 is composed of:
1,863 (11.6 %), from district 20115 in 2012 House
14,220 (88.4 %), from district 20119 in 2012 House
Freestate_3 for KLRD TR New District 119 **Total is** 16,083

Freestate_3 for KLRD TR District 120 is composed of:
794 (4.4 %), from district 20118 in 2012 House
17,087 (95.6 %), from district 20120 in 2012 House
Freestate_3 for KLRD TR New District 120 **Total is** 17,881

Freestate_3 for KLRD TR District 121 is composed of:
3,016 (18.7 %), from district 20015 in 2012 House
1,377 (8.5 %), from district 20038 in 2012 House
264 (1.6 %), from district 20043 in 2012 House
11,512 (71.2 %), from district 20121 in 2012 House
Freestate_3 for KLRD TR New District 121 **Total is** 16,169

Freestate_3 for KLRD TR District 122 is composed of:
4,050 (24.4 %), from district 20115 in 2012 House
133 (.8 %), from district 20117 in 2012 House
11,116 (67.0 %), from district 20122 in 2012 House
1,304 (7.9 %), from district 20123 in 2012 House
Freestate_3 for KLRD TR New District 122 **Total is** 16,603

Freestate_3 for KLRD TR District 123 is composed of:
1,739 (10.0 %), from district 20122 in 2012 House
15,717 (90.0 %), from district 20123 in 2012 House
Freestate_3 for KLRD TR New District 123 **Total is** 17,456

Freestate_3 for KLRD TR District 124 is composed of:
310 (1.8 %), from district 20115 in 2012 House
2,152 (12.8 %), from district 20122 in 2012 House
14,412 (85.4 %), from district 20124 in 2012 House
Freestate_3 for KLRD TR New District 124 **Total is** 16,874

Freestate_3 for KLRD TR District 125 is composed of:
850 (5.3 %), from district 20115 in 2012 House
157 (1.0 %), from district 20124 in 2012 House
15,100 (93.7 %), from district 20125 in 2012 House
Freestate_3 for KLRD TR New District 125 **Total is** 16,107

***The Hispanic column includes persons of Hispanic Origin of all races.**
**** The Census Bureau tabulated and reported 2 race categories that are combined in this report: "Asian" and "Native Hawaiian & Other Pacific Islander".**
Percentages are a percent of total Population.
Source: Secretary of State

Plan Comparison with Population and Race

	Hispanic *		Non-Hispanic Black DOJ	
Freestate_3 for KLRD TR District 1 is composed of:				
20,413 (86.1 %), from district 20001 in 2012 House	522	2.2 %	229	1.0 %
3,292 (13.9 %), from district 20007 in 2012 House	88	.4 %	41	.2 %
Freestate_3 for KLRD TR New District 1 **Total is** 23,705	610	2.6 %	270	1.1 %
Freestate_3 for KLRD TR District 2 is composed of:				
19,169 (83.8 %), from district 20002 in 2012 House	563	2.5 %	248	1.1 %
102 (.4 %), from district 20003 in 2012 House	0	.0 %	1	.0 %
3,592 (15.7 %), from district 20009 in 2012 House	234	1.0 %	57	.2 %
Freestate_3 for KLRD TR New District 2 **Total is** 22,863	797	3.5 %	306	1.3 %
Freestate_3 for KLRD TR District 3 is composed of:				
24,113 (100.0 %), from district 20003 in 2012 House	2,304	9.6 %	1,216	5.0 %
Freestate_3 for KLRD TR New District 3 **Total is** 24,113	2,304	9.6 %	1,216	5.0 %
Freestate_3 for KLRD TR District 4 is composed of:				
1,231 (5.3 %), from district 20002 in 2012 House	26	.1 %	16	.1 %
21,316 (92.6 %), from district 20004 in 2012 House	561	2.4 %	679	2.9 %
483 (2.1 %), from district 20005 in 2012 House	17	.1 %	5	.0 %
Freestate_3 for KLRD TR New District 4 **Total is** 23,030	604	2.6 %	700	3.0 %
Freestate_3 for KLRD TR District 5 is composed of:				
6,926 (29.4 %), from district 20005 in 2012 House	238	1.0 %	136	.6 %
1,906 (8.1 %), from district 20006 in 2012 House	48	.2 %	23	.1 %
6,463 (27.5 %), from district 20010 in 2012 House	240	1.0 %	146	.6 %
1,208 (5.1 %), from district 20026 in 2012 House	65	.3 %	8	.0 %
4,710 (20.0 %), from district 20043 in 2012 House	544	2.3 %	177	.8 %
1,162 (4.9 %), from district 20045 in 2012 House	38	.2 %	18	.1 %
1,129 (4.8 %), from district 20054 in 2012 House	18	.1 %	10	.0 %
18 (.1 %), from district 20121 in 2012 House	4	.0 %	2	.0 %
Freestate_3 for KLRD TR New District 5 **Total is** 23,522	1,195	5.1 %	520	2.2 %
Freestate_3 for KLRD TR District 6 is composed of:				
2,290 (9.9 %), from district 20005 in 2012 House	96	.4 %	109	.5 %
20,076 (86.9 %), from district 20006 in 2012 House	669	2.9 %	331	1.4 %
736 (3.2 %), from district 20026 in 2012 House	14	.1 %	6	.0 %
Freestate_3 for KLRD TR New District 6 **Total is** 23,102	779	3.4 %	446	1.9 %
Freestate_3 for KLRD TR District 7 is composed of:				
15,841 (66.7 %), from district 20007 in 2012 House	843	3.6 %	1,189	5.0 %
6,761 (28.5 %), from district 20009 in 2012 House	507	2.1 %	164	.7 %
1,139 (4.8 %), from district 20013 in 2012 House	18	.1 %	9	.0 %
Freestate_3 for KLRD TR New District 7 **Total is** 23,741	1,368	5.8 %	1,362	5.7 %
Freestate_3 for KLRD TR District 8 is composed of:				
17,468 (73.5 %), from district 20008 in 2012 House				

***The Hispanic column includes persons of Hispanic Origin of all races.**
Percentages are a percent of total Population.
Source: Secretary of State

DGrider
House
4:51:55 PM, 3/14/2022

Plan Comparison with Population and Race

	Hispanic *		Non-Hispanic Black DOJ	
Freestate_3 for KLRD TR District 8 is composed of:				
	649	2.7 %	520	2.2 %
6,292 (26.5 %), from district 20027 in 2012 House	200	.8 %	144	.6 %
Freestate_3 for KLRD TR New District 8 **Total is** 23,760	849	3.6 %	664	2.8 %
Freestate_3 for KLRD TR District 9 is composed of:				
1,369 (5.9 %), from district 20002 in 2012 House	29	.1 %	9	.0 %
543 (2.3 %), from district 20004 in 2012 House	3	.0 %	13	.1 %
8,856 (38.1 %), from district 20005 in 2012 House	197	.8 %	83	.4 %
1,319 (5.7 %), from district 20006 in 2012 House	47	.2 %	6	.0 %
11,157 (48.0 %), from district 20009 in 2012 House	473	2.0 %	263	1.1 %
Freestate_3 for KLRD TR New District 9 **Total is** 23,244	749	3.2 %	374	1.6 %
Freestate_3 for KLRD TR District 10 is composed of:				
14,809 (64.8 %), from district 20010 in 2012 House	1,416	6.2 %	1,159	5.1 %
2,657 (11.6 %), from district 20044 in 2012 House	265	1.2 %	256	1.1 %
153 (.7 %), from district 20045 in 2012 House	27	.1 %	4	.0 %
5,236 (22.9 %), from district 20046 in 2012 House	509	2.2 %	406	1.8 %
Freestate_3 for KLRD TR New District 10 **Total is** 22,855	2,217	9.7 %	1,825	8.0 %
Freestate_3 for KLRD TR District 11 is composed of:				
2,007 (8.7 %), from district 20007 in 2012 House	102	.4 %	38	.2 %
20,574 (89.2 %), from district 20011 in 2012 House	1,756	7.6 %	1,565	6.8 %
491 (2.1 %), from district 20012 in 2012 House	47	.2 %	46	.2 %
Freestate_3 for KLRD TR New District 11 **Total is** 23,072	1,905	8.3 %	1,649	7.1 %
Freestate_3 for KLRD TR District 12 is composed of:				
60 (.3 %), from district 20011 in 2012 House	4	.0 %	2	.0 %
19,892 (86.0 %), from district 20012 in 2012 House	892	3.9 %	401	1.7 %
1,843 (8.0 %), from district 20013 in 2012 House	83	.4 %	13	.1 %
0 (.0 %), from district 20075 in 2012 House	0	.0 %	0	.0 %
464 (2.0 %), from district 20077 in 2012 House	15	.1 %	1	.0 %
0 (.0 %), from district 20079 in 2012 House	0	.0 %	0	.0 %
876 (3.8 %), from district 20080 in 2012 House	47	.2 %	21	.1 %
Freestate_3 for KLRD TR New District 12 **Total is** 23,135	1,041	4.5 %	438	1.9 %
Freestate_3 for KLRD TR District 13 is composed of:				
17,755 (77.9 %), from district 20013 in 2012 House	536	2.4 %	130	.6 %
1,968 (8.6 %), from district 20060 in 2012 House	1,040	4.6 %	42	.2 %
2,572 (11.3 %), from district 20068 in 2012 House	222	1.0 %	31	.1 %
486 (2.1 %), from district 20076 in 2012 House	9	.0 %	3	.0 %
Freestate_3 for KLRD TR New District 13 **Total is** 22,781	1,807	7.9 %	206	.9 %
Freestate_3 for KLRD TR District 14 is composed of:				
11,071 (48.2 %), from district 20014 in 2012 House				

***The Hispanic column includes persons of Hispanic Origin of all races.**
Percentages are a percent of total Population.
Source: Secretary of State

DGrider
House
4:51:55 PM, 3/14/2022

Plan Comparison with Population and Race

	Hispanic *		Non-Hispanic Black DOJ	
Freestate_3 for KLRD TR District 14 is composed of:				
	637	2.8 %	521	2.3 %
7,590 (33.0 %), from district 20015 in 2012 House	551	2.4 %	499	2.2 %
4,316 (18.8 %), from district 20121 in 2012 House	162	.7 %	79	.3 %
Freestate_3 for KLRD TR New District 14 **Total is** 22,977	1,350	5.9 %	1,099	4.8 %
Freestate_3 for KLRD TR District 15 is composed of:				
403 (1.7 %), from district 20014 in 2012 House	181	.8 %	43	.2 %
12,719 (55.0 %), from district 20015 in 2012 House	3,285	14.2 %	1,092	4.7 %
1,369 (5.9 %), from district 20026 in 2012 House	99	.4 %	36	.2 %
4,774 (20.6 %), from district 20049 in 2012 House	1,219	5.3 %	509	2.2 %
0 (.0 %), from district 20078 in 2012 House	0	.0 %	0	.0 %
3,862 (16.7 %), from district 20121 in 2012 House	1,496	6.5 %	182	.8 %
Freestate_3 for KLRD TR New District 15 **Total is** 23,127	6,280	27.2 %	1,862	8.1 %
Freestate_3 for KLRD TR District 16 is composed of:				
4,951 (20.8 %), from district 20008 in 2012 House	244	1.0 %	183	.8 %
18,836 (79.2 %), from district 20016 in 2012 House	1,321	5.6 %	1,135	4.8 %
Freestate_3 for KLRD TR New District 16 **Total is** 23,787	1,565	6.6 %	1,318	5.5 %
Freestate_3 for KLRD TR District 17 is composed of:				
3,643 (15.7 %), from district 20014 in 2012 House	207	.9 %	175	.8 %
17,041 (73.4 %), from district 20017 in 2012 House	996	4.3 %	1,009	4.3 %
2,542 (10.9 %), from district 20039 in 2012 House	142	.6 %	110	.5 %
Freestate_3 for KLRD TR New District 17 **Total is** 23,226	1,345	5.8 %	1,294	5.6 %
Freestate_3 for KLRD TR District 18 is composed of:				
19,903 (84.0 %), from district 20018 in 2012 House	2,278	9.6 %	1,075	4.5 %
1,396 (5.9 %), from district 20023 in 2012 House	100	.4 %	48	.2 %
2,394 (10.1 %), from district 20024 in 2012 House	304	1.3 %	181	.8 %
Freestate_3 for KLRD TR New District 18 **Total is** 23,693	2,682	11.3 %	1,304	5.5 %
Freestate_3 for KLRD TR District 19 is composed of:				
19,165 (79.6 %), from district 20019 in 2012 House	1,043	4.3 %	783	3.3 %
3,839 (15.9 %), from district 20020 in 2012 House	199	.8 %	90	.4 %
1,076 (4.5 %), from district 20021 in 2012 House	32	.1 %	14	.1 %
Freestate_3 for KLRD TR New District 19 **Total is** 24,080	1,274	5.3 %	887	3.7 %
Freestate_3 for KLRD TR District 20 is composed of:				
4,754 (20.1 %), from district 20019 in 2012 House	140	.6 %	58	.2 %
18,351 (77.6 %), from district 20020 in 2012 House	693	2.9 %	503	2.1 %
545 (2.3 %), from district 20028 in 2012 House	8	.0 %	5	.0 %
Freestate_3 for KLRD TR New District 20 **Total is** 23,650	841	3.6 %	566	2.4 %
Freestate_3 for KLRD TR District 21 is composed of:				
1,283 (5.4 %), from district 20019 in 2012 House				

***The Hispanic column includes persons of Hispanic Origin of all races.**
Percentages are a percent of total Population.
Source: Secretary of State

Plan Comparison with Population and Race

	Hispanic *		Non-Hispanic Black DOJ	
Freestate_3 for KLRD TR District 21 is composed of:				
	136	.6 %	76	.3 %
21,180 (88.7 %), from district 20021 in 2012 House	1,252	5.2 %	447	1.9 %
1,408 (5.9 %), from district 20024 in 2012 House	181	.8 %	143	.6 %
Freestate_3 for KLRD TR New District 21 **Total is** 23,871	1,569	6.6 %	666	2.8 %
Freestate_3 for KLRD TR District 22 is composed of:				
19,251 (80.6 %), from district 20022 in 2012 House	3,109	13.0 %	1,829	7.7 %
1,157 (4.8 %), from district 20023 in 2012 House	182	.8 %	64	.3 %
3,491 (14.6 %), from district 20029 in 2012 House	289	1.2 %	185	.8 %
Freestate_3 for KLRD TR New District 22 **Total is** 23,899	3,580	15.0 %	2,078	8.7 %
Freestate_3 for KLRD TR District 23 is composed of:				
3,796 (15.9 %), from district 20016 in 2012 House	364	1.5 %	207	.9 %
544 (2.3 %), from district 20017 in 2012 House	51	.2 %	43	.2 %
948 (4.0 %), from district 20018 in 2012 House	121	.5 %	83	.3 %
361 (1.5 %), from district 20022 in 2012 House	112	.5 %	30	.1 %
18,059 (75.7 %), from district 20023 in 2012 House	3,339	14.0 %	2,346	9.8 %
0 (.0 %), from district 20029 in 2012 House	0	.0 %	0	.0 %
159 (.7 %), from district 20030 in 2012 House	19	.1 %	1	.0 %
Freestate_3 for KLRD TR New District 23 **Total is** 23,867	4,006	16.8 %	2,710	11.4 %
Freestate_3 for KLRD TR District 24 is composed of:				
3,193 (13.7 %), from district 20022 in 2012 House	784	3.4 %	291	1.2 %
18,990 (81.5 %), from district 20024 in 2012 House	2,638	11.3 %	1,513	6.5 %
1,131 (4.9 %), from district 20025 in 2012 House	106	.5 %	52	.2 %
Freestate_3 for KLRD TR New District 24 **Total is** 23,314	3,528	15.1 %	1,856	8.0 %
Freestate_3 for KLRD TR District 25 is composed of:				
1,289 (5.4 %), from district 20021 in 2012 House	47	.2 %	6	.0 %
22,761 (94.6 %), from district 20025 in 2012 House	1,863	7.7 %	622	2.6 %
Freestate_3 for KLRD TR New District 25 **Total is** 24,050	1,910	7.9 %	628	2.6 %
Freestate_3 for KLRD TR District 26 is composed of:				
20,976 (89.1 %), from district 20026 in 2012 House	1,342	5.7 %	1,010	4.3 %
2,567 (10.9 %), from district 20027 in 2012 House	104	.4 %	49	.2 %
Freestate_3 for KLRD TR New District 26 **Total is** 23,543	1,446	6.1 %	1,059	4.5 %
Freestate_3 for KLRD TR District 27 is composed of:				
20,665 (88.6 %), from district 20027 in 2012 House	859	3.7 %	536	2.3 %
2,670 (11.4 %), from district 20028 in 2012 House	91	.4 %	82	.4 %
Freestate_3 for KLRD TR New District 27 **Total is** 23,335	950	4.1 %	618	2.6 %
Freestate_3 for KLRD TR District 28 is composed of:				
1,823 (7.8 %), from district 20020 in 2012 House	65	.3 %	37	.2 %
92 (.4 %), from district 20027 in 2012 House				

***The Hispanic column includes persons of Hispanic Origin of all races.**
Percentages are a percent of total Population.
Source: Secretary of State

Plan Comparison with Population and Race

	Hispanic *		Non-Hispanic Black DOJ	
Freestate_3 for KLRD TR District 28 is composed of:				
	3	.0 %	0	.0 %
21,538 (91.8 %), from district 20028 in 2012 House	928	4.0 %	844	3.6 %
Freestate_3 for KLRD TR New District 28 **Total is** 23,453	996	4.2 %	881	3.8 %
Freestate_3 for KLRD TR District 29 is composed of:				
0 (.0 %), from district 20016 in 2012 House	0	.0 %	0	.0 %
20,150 (83.7 %), from district 20029 in 2012 House	1,631	6.8 %	1,229	5.1 %
3,921 (16.3 %), from district 20048 in 2012 House	258	1.1 %	307	1.3 %
Freestate_3 for KLRD TR New District 29 **Total is** 24,071	1,889	7.8 %	1,536	6.4 %
Freestate_3 for KLRD TR District 30 is composed of:				
9,507 (40.9 %), from district 20014 in 2012 House	429	1.8 %	336	1.4 %
3,389 (14.6 %), from district 20023 in 2012 House	493	2.1 %	619	2.7 %
9,035 (38.9 %), from district 20030 in 2012 House	720	3.1 %	764	3.3 %
1,313 (5.6 %), from district 20121 in 2012 House	87	.4 %	26	.1 %
Freestate_3 for KLRD TR New District 30 **Total is** 23,244	1,729	7.4 %	1,745	7.5 %
Freestate_3 for KLRD TR District 31 is composed of:				
21,773 (91.0 %), from district 20031 in 2012 House	7,769	32.5 %	2,887	12.1 %
2,151 (9.0 %), from district 20037 in 2012 House	1,481	6.2 %	79	.3 %
Freestate_3 for KLRD TR New District 31 **Total is** 23,924	9,250	38.7 %	2,966	12.4 %
Freestate_3 for KLRD TR District 32 is composed of:				
19,182 (80.6 %), from district 20032 in 2012 House	12,190	51.2 %	1,885	7.9 %
4,625 (19.4 %), from district 20037 in 2012 House	2,533	10.6 %	481	2.0 %
Freestate_3 for KLRD TR New District 32 **Total is** 23,807	14,723	61.8 %	2,366	9.9 %
Freestate_3 for KLRD TR District 33 is composed of:				
624 (2.6 %), from district 20031 in 2012 House	192	.8 %	20	.1 %
16,477 (69.8 %), from district 20033 in 2012 House	2,092	8.9 %	1,813	7.7 %
6,506 (27.6 %), from district 20037 in 2012 House	2,395	10.1 %	353	1.5 %
Freestate_3 for KLRD TR New District 33 **Total is** 23,607	4,679	19.8 %	2,186	9.3 %
Freestate_3 for KLRD TR District 34 is composed of:				
21,978 (90.7 %), from district 20034 in 2012 House	8,786	36.3 %	7,562	31.2 %
1,773 (7.3 %), from district 20035 in 2012 House	865	3.6 %	623	2.6 %
464 (1.9 %), from district 20036 in 2012 House	43	.2 %	221	.9 %
15 (.1 %), from district 20037 in 2012 House	10	.0 %	1	.0 %
Freestate_3 for KLRD TR New District 34 **Total is** 24,230	9,704	40.0 %	8,407	34.7 %
Freestate_3 for KLRD TR District 35 is composed of:				
4 (.0 %), from district 20032 in 2012 House	0	.0 %	0	.0 %
4,040 (16.7 %), from district 20034 in 2012 House	981	4.1 %	1,883	7.8 %
20,165 (83.3 %), from district 20035 in 2012 House	6,462	26.7 %	8,228	34.0 %

***The Hispanic column includes persons of Hispanic Origin of all races.**
Percentages are a percent of total Population.
Source: Secretary of State

Plan Comparison with Population and Race

	Hispanic *		Non-Hispanic Black DOJ	
Freestate_3 for KLRD TR District 35 is composed of:				
Freestate_3 for KLRD TR New District 35 **Total is** 24,209	7,443	30.7 %	10,111	41.8 %
Freestate_3 for KLRD TR District 36 is composed of:				
161 (.7 %), from district 20034 in 2012 House	36	.2 %	94	.4 %
1,394 (5.9 %), from district 20035 in 2012 House	258	1.1 %	207	.9 %
22,228 (93.5 %), from district 20036 in 2012 House	2,610	11.0 %	5,174	21.8 %
Freestate_3 for KLRD TR New District 36 **Total is** 23,783	2,904	12.2 %	5,475	23.0 %
Freestate_3 for KLRD TR District 37 is composed of:				
36 (.1 %), from district 20031 in 2012 House	27	.1 %	0	.0 %
2,870 (12.0 %), from district 20032 in 2012 House	2,063	8.6 %	64	.3 %
9,003 (37.5 %), from district 20033 in 2012 House	1,927	8.0 %	1,877	7.8 %
2,099 (8.7 %), from district 20036 in 2012 House	233	1.0 %	766	3.2 %
9,993 (41.6 %), from district 20037 in 2012 House	2,657	11.1 %	1,868	7.8 %
Freestate_3 for KLRD TR New District 37 **Total is** 24,001	6,907	28.8 %	4,575	19.1 %
Freestate_3 for KLRD TR District 38 is composed of:				
1,684 (7.3 %), from district 20036 in 2012 House	204	.9 %	97	.4 %
15,576 (67.4 %), from district 20038 in 2012 House	810	3.5 %	360	1.6 %
1,746 (7.6 %), from district 20040 in 2012 House	145	.6 %	208	.9 %
2,813 (12.2 %), from district 20041 in 2012 House	206	.9 %	290	1.3 %
1,278 (5.5 %), from district 20042 in 2012 House	44	.2 %	29	.1 %
Freestate_3 for KLRD TR New District 38 **Total is** 23,097	1,409	6.1 %	984	4.3 %
Freestate_3 for KLRD TR District 39 is composed of:				
4,669 (20.4 %), from district 20017 in 2012 House	344	1.5 %	661	2.9 %
2,447 (10.7 %), from district 20018 in 2012 House	83	.4 %	77	.3 %
15,720 (68.8 %), from district 20039 in 2012 House	917	4.0 %	793	3.5 %
Freestate_3 for KLRD TR New District 39 **Total is** 22,836	1,344	5.9 %	1,531	6.7 %
Freestate_3 for KLRD TR District 40 is composed of:				
340 (1.4 %), from district 20038 in 2012 House	15	.1 %	3	.0 %
22,072 (92.1 %), from district 20040 in 2012 House	1,666	6.9 %	3,200	13.3 %
1,216 (5.1 %), from district 20041 in 2012 House	127	.5 %	245	1.0 %
345 (1.4 %), from district 20042 in 2012 House	4	.0 %	9	.0 %
Freestate_3 for KLRD TR New District 40 **Total is** 23,973	1,812	7.6 %	3,457	14.4 %
Freestate_3 for KLRD TR District 41 is composed of:				
0 (.0 %), from district 20040 in 2012 House	0	.0 %	0	.0 %
19,103 (81.5 %), from district 20041 in 2012 House	1,721	7.3 %	3,086	13.2 %
4,327 (18.5 %), from district 20042 in 2012 House	316	1.3 %	262	1.1 %
Freestate_3 for KLRD TR New District 41 **Total is** 23,430	2,037	8.7 %	3,348	14.3 %
Freestate_3 for KLRD TR District 42 is composed of:				
531 (2.3 %), from district 20010 in 2012 House				

***The Hispanic column includes persons of Hispanic Origin of all races.**
Percentages are a percent of total Population.
Source: Secretary of State

Plan Comparison with Population and Race

	Hispanic *		Non-Hispanic Black DOJ	
Freestate_3 for KLRD TR District 42 is composed of:				
	64	.3 %	77	.3 %
1,581 (6.9 %), from district 20038 in 2012 House	50	.2 %	28	.1 %
17,267 (74.8 %), from district 20042 in 2012 House	865	3.7 %	318	1.4 %
0 (.0 %), from district 20045 in 2012 House	0	.0 %	0	.0 %
1,300 (5.6 %), from district 20046 in 2012 House	123	.5 %	92	.4 %
2,396 (10.4 %), from district 20047 in 2012 House	81	.4 %	40	.2 %
Freestate_3 for KLRD TR New District 42 **Total is** 23,075	1,183	5.1 %	555	2.4 %
Freestate_3 for KLRD TR District 43 is composed of:				
510 (2.1 %), from district 20010 in 2012 House	13	.1 %	3	.0 %
676 (2.8 %), from district 20038 in 2012 House	30	.1 %	15	.1 %
21,783 (91.7 %), from district 20043 in 2012 House	1,991	8.4 %	1,173	4.9 %
775 (3.3 %), from district 20121 in 2012 House	85	.4 %	215	.9 %
Freestate_3 for KLRD TR New District 43 **Total is** 23,744	2,119	8.9 %	1,406	5.9 %
Freestate_3 for KLRD TR District 44 is composed of:				
20,556 (85.2 %), from district 20044 in 2012 House	1,424	5.9 %	1,266	5.2 %
3,579 (14.8 %), from district 20045 in 2012 House	313	1.3 %	225	.9 %
Freestate_3 for KLRD TR New District 44 **Total is** 24,135	1,737	7.2 %	1,491	6.2 %
Freestate_3 for KLRD TR District 45 is composed of:				
1,774 (7.5 %), from district 20044 in 2012 House	99	.4 %	153	.6 %
21,971 (92.5 %), from district 20045 in 2012 House	1,288	5.4 %	1,213	5.1 %
0 (.0 %), from district 20046 in 2012 House	0	.0 %	0	.0 %
Freestate_3 for KLRD TR New District 45 **Total is** 23,745	1,387	5.8 %	1,366	5.8 %
Freestate_3 for KLRD TR District 46 is composed of:				
0 (.0 %), from district 20044 in 2012 House	0	.0 %	0	.0 %
23,753 (100.0 %), from district 20046 in 2012 House	1,838	7.7 %	1,633	6.9 %
Freestate_3 for KLRD TR New District 46 **Total is** 23,753	1,838	7.7 %	1,633	6.9 %
Freestate_3 for KLRD TR District 47 is composed of:				
0 (.0 %), from district 20010 in 2012 House	0	.0 %	0	.0 %
0 (.0 %), from district 20044 in 2012 House	0	.0 %	0	.0 %
3,459 (15.1 %), from district 20045 in 2012 House	156	.7 %	82	.4 %
15,972 (69.6 %), from district 20047 in 2012 House	486	2.1 %	168	.7 %
3,526 (15.4 %), from district 20061 in 2012 House	121	.5 %	29	.1 %
Freestate_3 for KLRD TR New District 47 **Total is** 22,957	763	3.3 %	279	1.2 %
Freestate_3 for KLRD TR District 48 is composed of:				
3,230 (13.7 %), from district 20027 in 2012 House	230	1.0 %	170	.7 %
20,276 (86.3 %), from district 20048 in 2012 House	1,078	4.6 %	857	3.6 %
Freestate_3 for KLRD TR New District 48 **Total is** 23,506	1,308	5.6 %	1,027	4.4 %

***The Hispanic column includes persons of Hispanic Origin of all races.**
Percentages are a percent of total Population.
Source: Secretary of State

Plan Comparison with Population and Race

	Hispanic *		Non-Hispanic Black DOJ	
Freestate_3 for KLRD TR District 49 is composed of:				
5,195 (22.0 %), from district 20008 in 2012 House	276	1.2 %	250	1.1 %
4,908 (20.8 %), from district 20030 in 2012 House	368	1.6 %	383	1.6 %
8,615 (36.6 %), from district 20049 in 2012 House	524	2.2 %	483	2.0 %
4,850 (20.6 %), from district 20078 in 2012 House	260	1.1 %	248	1.1 %
Freestate_3 for KLRD TR New District 49 **Total is** 23,568	1,428	6.1 %	1,364	5.8 %
Freestate_3 for KLRD TR District 50 is composed of:				
1,105 (4.8 %), from district 20047 in 2012 House	54	.2 %	20	.1 %
20,089 (87.1 %), from district 20050 in 2012 House	941	4.1 %	409	1.8 %
1,882 (8.2 %), from district 20051 in 2012 House	113	.5 %	16	.1 %
Freestate_3 for KLRD TR New District 50 **Total is** 23,076	1,108	4.8 %	445	1.9 %
Freestate_3 for KLRD TR District 51 is composed of:				
20,113 (88.1 %), from district 20051 in 2012 House	1,032	4.5 %	430	1.9 %
2,233 (9.8 %), from district 20066 in 2012 House	337	1.5 %	164	.7 %
493 (2.2 %), from district 20067 in 2012 House	19	.1 %	10	.0 %
Freestate_3 for KLRD TR New District 51 **Total is** 22,839	1,388	6.1 %	604	2.6 %
Freestate_3 for KLRD TR District 52 is composed of:				
23,602 (100.0 %), from district 20052 in 2012 House	1,577	6.7 %	1,215	5.1 %
0 (.0 %), from district 20053 in 2012 House	0	.0 %	0	.0 %
Freestate_3 for KLRD TR New District 52 **Total is** 23,602	1,577	6.7 %	1,215	5.1 %
Freestate_3 for KLRD TR District 53 is composed of:				
3 (.0 %), from district 20052 in 2012 House	2	.0 %	0	.0 %
23,141 (100.0 %), from district 20053 in 2012 House	2,235	9.7 %	2,265	9.8 %
Freestate_3 for KLRD TR New District 53 **Total is** 23,144	2,237	9.7 %	2,265	9.8 %
Freestate_3 for KLRD TR District 54 is composed of:				
2,223 (9.8 %), from district 20047 in 2012 House	226	1.0 %	56	.2 %
1,677 (7.4 %), from district 20050 in 2012 House	62	.3 %	18	.1 %
0 (.0 %), from district 20052 in 2012 House	0	.0 %	0	.0 %
18,073 (79.3 %), from district 20054 in 2012 House	913	4.0 %	573	2.5 %
555 (2.4 %), from district 20059 in 2012 House	11	.0 %	3	.0 %
269 (1.2 %), from district 20076 in 2012 House	5	.0 %	0	.0 %
Freestate_3 for KLRD TR New District 54 **Total is** 22,797	1,217	5.3 %	650	2.9 %
Freestate_3 for KLRD TR District 55 is composed of:				
0 (.0 %), from district 20050 in 2012 House	0	.0 %	0	.0 %
22,249 (93.7 %), from district 20055 in 2012 House	3,147	13.3 %	2,234	9.4 %
1,484 (6.3 %), from district 20058 in 2012 House	414	1.7 %	270	1.1 %
Freestate_3 for KLRD TR New District 55 **Total is** 23,733	3,561	15.0 %	2,504	10.6 %
Freestate_3 for KLRD TR District 56 is composed of:				
696 (2.9 %), from district 20054 in 2012 House				

***The Hispanic column includes persons of Hispanic Origin of all races.**
Percentages are a percent of total Population.
Source: Secretary of State

DGrider
House
4:51:55 PM, 3/14/2022

Plan Comparison with Population and Race

	Hispanic *		Non-Hispanic Black DOJ	
Freestate_3 for KLRD TR District 56 is composed of:				
	34	.1 %	5	.0 %
22,954 (97.1 %), from district 20056 in 2012 House	2,427	10.3 %	2,734	11.6 %
Freestate_3 for KLRD TR New District 56 **Total is** 23,650	2,461	10.4 %	2,739	11.6 %
Freestate_3 for KLRD TR District 57 is composed of:				
0 (.0 %), from district 20047 in 2012 House	0	.0 %	0	.0 %
1,408 (6.0 %), from district 20050 in 2012 House	106	.5 %	40	.2 %
0 (.0 %), from district 20053 in 2012 House	0	.0 %	0	.0 %
22,079 (94.0 %), from district 20057 in 2012 House	5,732	24.4 %	2,623	11.2 %
Freestate_3 for KLRD TR New District 57 **Total is** 23,487	5,838	24.9 %	2,663	11.3 %
Freestate_3 for KLRD TR District 58 is composed of:				
2,920 (12.5 %), from district 20054 in 2012 House	309	1.3 %	138	.6 %
20,380 (87.5 %), from district 20058 in 2012 House	5,802	24.9 %	4,555	19.5 %
Freestate_3 for KLRD TR New District 58 **Total is** 23,300	6,111	26.2 %	4,693	20.1 %
Freestate_3 for KLRD TR District 59 is composed of:				
3,598 (15.7 %), from district 20005 in 2012 House	100	.4 %	44	.2 %
19,318 (84.3 %), from district 20059 in 2012 House	957	4.2 %	483	2.1 %
Freestate_3 for KLRD TR New District 59 **Total is** 22,916	1,057	4.6 %	527	2.3 %
Freestate_3 for KLRD TR District 60 is composed of:				
20,245 (88.8 %), from district 20060 in 2012 House	4,293	18.8 %	620	2.7 %
2,545 (11.2 %), from district 20076 in 2012 House	865	3.8 %	91	.4 %
Freestate_3 for KLRD TR New District 60 **Total is** 22,790	5,158	22.6 %	711	3.1 %
Freestate_3 for KLRD TR District 61 is composed of:				
2,214 (9.6 %), from district 20051 in 2012 House	68	.3 %	20	.1 %
16,646 (72.0 %), from district 20061 in 2012 House	1,112	4.8 %	207	.9 %
4,248 (18.4 %), from district 20066 in 2012 House	549	2.4 %	479	2.1 %
Freestate_3 for KLRD TR New District 61 **Total is** 23,108	1,729	7.5 %	706	3.1 %
Freestate_3 for KLRD TR District 62 is composed of:				
2,675 (11.6 %), from district 20061 in 2012 House	52	.2 %	10	.0 %
20,424 (88.4 %), from district 20062 in 2012 House	630	2.7 %	312	1.4 %
Freestate_3 for KLRD TR New District 62 **Total is** 23,099	682	3.0 %	322	1.4 %
Freestate_3 for KLRD TR District 63 is composed of:				
1,509 (6.3 %), from district 20062 in 2012 House	21	.1 %	20	.1 %
22,349 (93.7 %), from district 20063 in 2012 House	766	3.2 %	1,445	6.1 %
Freestate_3 for KLRD TR New District 63 **Total is** 23,858	787	3.3 %	1,465	6.1 %
Freestate_3 for KLRD TR District 64 is composed of:				
16,702 (72.0 %), from district 20064 in 2012 House	1,605	6.9 %	1,283	5.5 %
1,265 (5.5 %), from district 20066 in 2012 House	113	.5 %	57	.2 %
1,679 (7.2 %), from district 20067 in 2012 House				

***The Hispanic column includes persons of Hispanic Origin of all races.**
Percentages are a percent of total Population.
Source: Secretary of State

Plan Comparison with Population and Race

	Hispanic *		Non-Hispanic Black DOJ	
Freestate_3 for KLRD TR District 64 is composed of:				
	55	.2 %	15	.1 %
1,115 (4.8 %), from district 20070 in 2012 House	37	.2 %	15	.1 %
2,438 (10.5 %), from district 20107 in 2012 House	21	.1 %	29	.1 %
Freestate_3 for KLRD TR New District 64 **Total is** 23,199	1,831	7.9 %	1,399	6.0 %
Freestate_3 for KLRD TR District 65 is composed of:				
13,905 (59.1 %), from district 20065 in 2012 House	2,258	9.6 %	2,717	11.6 %
9,606 (40.9 %), from district 20068 in 2012 House	1,333	5.7 %	1,934	8.2 %
Freestate_3 for KLRD TR New District 65 **Total is** 23,511	3,591	15.3 %	4,651	19.8 %
Freestate_3 for KLRD TR District 66 is composed of:				
23,751 (98.4 %), from district 20066 in 2012 House	2,114	8.8 %	1,568	6.5 %
394 (1.6 %), from district 20067 in 2012 House	65	.3 %	16	.1 %
Freestate_3 for KLRD TR New District 66 **Total is** 24,145	2,179	9.0 %	1,584	6.6 %
Freestate_3 for KLRD TR District 67 is composed of:				
13 (.1 %), from district 20066 in 2012 House	6	.0 %	3	.0 %
23,683 (99.9 %), from district 20067 in 2012 House	1,955	8.3 %	1,639	6.9 %
Freestate_3 for KLRD TR New District 67 **Total is** 23,696	1,961	8.3 %	1,642	6.9 %
Freestate_3 for KLRD TR District 68 is composed of:				
4,924 (20.8 %), from district 20064 in 2012 House	835	3.5 %	537	2.3 %
10,503 (44.3 %), from district 20065 in 2012 House	1,819	7.7 %	1,911	8.1 %
156 (.7 %), from district 20067 in 2012 House	10	.0 %	2	.0 %
8,111 (34.2 %), from district 20068 in 2012 House	593	2.5 %	466	2.0 %
Freestate_3 for KLRD TR New District 68 **Total is** 23,694	3,257	13.7 %	2,916	12.3 %
Freestate_3 for KLRD TR District 69 is composed of:				
12,511 (51.4 %), from district 20069 in 2012 House	2,623	10.8 %	603	2.5 %
2,139 (8.8 %), from district 20071 in 2012 House	245	1.0 %	173	.7 %
9,677 (39.8 %), from district 20108 in 2012 House	927	3.8 %	296	1.2 %
Freestate_3 for KLRD TR New District 69 **Total is** 24,327	3,795	15.6 %	1,072	4.4 %
Freestate_3 for KLRD TR District 70 is composed of:				
2,180 (9.5 %), from district 20068 in 2012 House	127	.6 %	32	.1 %
19,559 (85.4 %), from district 20070 in 2012 House	891	3.9 %	233	1.0 %
256 (1.1 %), from district 20073 in 2012 House	4	.0 %	3	.0 %
917 (4.0 %), from district 20074 in 2012 House	32	.1 %	4	.0 %
Freestate_3 for KLRD TR New District 70 **Total is** 22,912	1,054	4.6 %	272	1.2 %
Freestate_3 for KLRD TR District 71 is composed of:				
4,707 (19.6 %), from district 20069 in 2012 House	453	1.9 %	338	1.4 %
18,649 (77.7 %), from district 20071 in 2012 House	1,568	6.5 %	811	3.4 %
649 (2.7 %), from district 20108 in 2012 House	64	.3 %	25	.1 %

***The Hispanic column includes persons of Hispanic Origin of all races.**
Percentages are a percent of total Population.
Source: Secretary of State

Plan Comparison with Population and Race

	Hispanic *		Non-Hispanic Black DOJ	
Freestate_3 for KLRD TR District 71 is composed of:				
Freestate_3 for KLRD TR New District 71 **Total is** 24,005	2,085	8.7 %	1,174	4.9 %
Freestate_3 for KLRD TR District 72 is composed of:				
20,840 (90.4 %), from district 20072 in 2012 House	3,423	14.9 %	686	3.0 %
1,356 (5.9 %), from district 20074 in 2012 House	68	.3 %	10	.0 %
853 (3.7 %), from district 20075 in 2012 House	32	.1 %	8	.0 %
Freestate_3 for KLRD TR New District 72 **Total is** 23,049	3,523	15.3 %	704	3.1 %
Freestate_3 for KLRD TR District 73 is composed of:				
19,540 (82.7 %), from district 20073 in 2012 House	1,193	5.0 %	513	2.2 %
4,092 (17.3 %), from district 20108 in 2012 House	227	1.0 %	151	.6 %
Freestate_3 for KLRD TR New District 73 **Total is** 23,632	1,420	6.0 %	664	2.8 %
Freestate_3 for KLRD TR District 74 is composed of:				
311 (1.3 %), from district 20070 in 2012 House	10	.0 %	1	.0 %
1,560 (6.7 %), from district 20072 in 2012 House	111	.5 %	75	.3 %
1,567 (6.7 %), from district 20073 in 2012 House	26	.1 %	16	.1 %
19,943 (85.3 %), from district 20074 in 2012 House	852	3.6 %	339	1.4 %
Freestate_3 for KLRD TR New District 74 **Total is** 23,381	999	4.3 %	431	1.8 %
Freestate_3 for KLRD TR District 75 is composed of:				
21,306 (90.0 %), from district 20075 in 2012 House	1,137	4.8 %	1,135	4.8 %
1,839 (7.8 %), from district 20085 in 2012 House	69	.3 %	28	.1 %
519 (2.2 %), from district 20090 in 2012 House	31	.1 %	5	.0 %
Freestate_3 for KLRD TR New District 75 **Total is** 23,664	1,237	5.2 %	1,168	4.9 %
Freestate_3 for KLRD TR District 76 is composed of:				
1,344 (5.8 %), from district 20051 in 2012 House	76	.3 %	0	.0 %
2,754 (11.9 %), from district 20059 in 2012 House	63	.3 %	14	.1 %
800 (3.5 %), from district 20060 in 2012 House	44	.2 %	3	.0 %
18,283 (78.9 %), from district 20076 in 2012 House	1,295	5.6 %	206	.9 %
Freestate_3 for KLRD TR New District 76 **Total is** 23,181	1,478	6.4 %	223	1.0 %
Freestate_3 for KLRD TR District 77 is composed of:				
0 (.0 %), from district 20012 in 2012 House	0	.0 %	0	.0 %
21,974 (91.2 %), from district 20077 in 2012 House	1,009	4.2 %	268	1.1 %
2,120 (8.8 %), from district 20099 in 2012 House	142	.6 %	68	.3 %
Freestate_3 for KLRD TR New District 77 **Total is** 24,094	1,151	4.8 %	336	1.4 %
Freestate_3 for KLRD TR District 78 is composed of:				
4,914 (21.3 %), from district 20026 in 2012 House	276	1.2 %	162	.7 %
18,142 (78.7 %), from district 20078 in 2012 House	1,514	6.6 %	1,121	4.9 %
Freestate_3 for KLRD TR New District 78 **Total is** 23,056	1,790	7.8 %	1,283	5.6 %
Freestate_3 for KLRD TR District 79 is composed of:				
21,228 (91.4 %), from district 20079 in 2012 House				

***The Hispanic column includes persons of Hispanic Origin of all races.**
Percentages are a percent of total Population.
Source: Secretary of State

DGrider
House
4:51:55 PM, 3/14/2022

Plan Comparison with Population and Race

	Hispanic *		Non-Hispanic Black DOJ	
Freestate_3 for KLRD TR District 79 is composed of:				
	1,354	5.8 %	705	3.0 %
0 (.0 %), from district 20080 in 2012 House	0	.0 %	0	.0 %
2,007 (8.6 %), from district 20116 in 2012 House	78	.3 %	24	.1 %
Freestate_3 for KLRD TR New District 79 **Total is** 23,235	1,432	6.2 %	729	3.1 %
Freestate_3 for KLRD TR District 80 is composed of:				
18,922 (80.0 %), from district 20080 in 2012 House	3,144	13.3 %	694	2.9 %
4,727 (20.0 %), from district 20116 in 2012 House	364	1.5 %	115	.5 %
Freestate_3 for KLRD TR New District 80 **Total is** 23,649	3,508	14.8 %	809	3.4 %
Freestate_3 for KLRD TR District 81 is composed of:				
20,770 (90.1 %), from district 20081 in 2012 House	3,289	14.3 %	1,736	7.5 %
296 (1.3 %), from district 20082 in 2012 House	15	.1 %	6	.0 %
1,974 (8.6 %), from district 20098 in 2012 House	619	2.7 %	245	1.1 %
Freestate_3 for KLRD TR New District 81 **Total is** 23,040	3,923	17.0 %	1,987	8.6 %
Freestate_3 for KLRD TR District 82 is composed of:				
280 (1.2 %), from district 20079 in 2012 House	2	.0 %	1	.0 %
22,943 (98.8 %), from district 20082 in 2012 House	1,454	6.3 %	491	2.1 %
Freestate_3 for KLRD TR New District 82 **Total is** 23,223	1,456	6.3 %	492	2.1 %
Freestate_3 for KLRD TR District 83 is composed of:				
21,282 (88.2 %), from district 20083 in 2012 House	4,128	17.1 %	4,686	19.4 %
2,838 (11.8 %), from district 20088 in 2012 House	778	3.2 %	468	1.9 %
Freestate_3 for KLRD TR New District 83 **Total is** 24,120	4,906	20.3 %	5,154	21.4 %
Freestate_3 for KLRD TR District 84 is composed of:				
1,405 (6.0 %), from district 20083 in 2012 House	326	1.4 %	366	1.6 %
22,134 (94.0 %), from district 20084 in 2012 House	4,626	19.7 %	7,611	32.3 %
0 (.0 %), from district 20103 in 2012 House	0	.0 %	0	.0 %
Freestate_3 for KLRD TR New District 84 **Total is** 23,539	4,952	21.0 %	7,977	33.9 %
Freestate_3 for KLRD TR District 85 is composed of:				
23,565 (100.0 %), from district 20085 in 2012 House	1,657	7.0 %	2,634	11.2 %
Freestate_3 for KLRD TR New District 85 **Total is** 23,565	1,657	7.0 %	2,634	11.2 %
Freestate_3 for KLRD TR District 86 is composed of:				
22,007 (91.1 %), from district 20086 in 2012 House	5,925	24.5 %	2,819	11.7 %
2,152 (8.9 %), from district 20088 in 2012 House	509	2.1 %	430	1.8 %
Freestate_3 for KLRD TR New District 86 **Total is** 24,159	6,434	26.6 %	3,249	13.4 %
Freestate_3 for KLRD TR District 87 is composed of:				
1,771 (7.5 %), from district 20085 in 2012 House	95	.4 %	79	.3 %
21,997 (92.5 %), from district 20087 in 2012 House	2,082	8.8 %	2,444	10.3 %
0 (.0 %), from district 20099 in 2012 House	0	.0 %	0	.0 %

***The Hispanic column includes persons of Hispanic Origin of all races.**
Percentages are a percent of total Population.
Source: Secretary of State

Plan Comparison with Population and Race

	Hispanic *		Non-Hispanic Black DOJ	
Freestate_3 for KLRD TR District 87 is composed of:				
Freestate_3 for KLRD TR New District 87 **Total is** 23,768	2,177	9.2 %	2,523	10.6 %
Freestate_3 for KLRD TR District 88 is composed of:				
114 (.5 %), from district 20077 in 2012 House	2	.0 %	0	.0 %
1,661 (7.1 %), from district 20081 in 2012 House	228	1.0 %	188	.8 %
18,904 (80.4 %), from district 20088 in 2012 House	2,517	10.7 %	3,778	16.1 %
2,848 (12.1 %), from district 20099 in 2012 House	146	.6 %	139	.6 %
Freestate_3 for KLRD TR New District 88 **Total is** 23,527	2,893	12.3 %	4,105	17.4 %
Freestate_3 for KLRD TR District 89 is composed of:				
0 (.0 %), from district 20085 in 2012 House	0	.0 %	0	.0 %
1,597 (6.6 %), from district 20087 in 2012 House	156	.6 %	272	1.1 %
22,556 (93.4 %), from district 20089 in 2012 House	2,367	9.8 %	7,635	31.6 %
Freestate_3 for KLRD TR New District 89 **Total is** 24,153	2,523	10.4 %	7,907	32.7 %
Freestate_3 for KLRD TR District 90 is composed of:				
19,305 (81.3 %), from district 20090 in 2012 House	1,541	6.5 %	488	2.1 %
1,480 (6.2 %), from district 20091 in 2012 House	117	.5 %	24	.1 %
2,956 (12.5 %), from district 20100 in 2012 House	188	.8 %	80	.3 %
Freestate_3 for KLRD TR New District 90 **Total is** 23,741	1,846	7.8 %	592	2.5 %
Freestate_3 for KLRD TR District 91 is composed of:				
1,906 (7.9 %), from district 20089 in 2012 House	162	.7 %	263	1.1 %
22,097 (91.1 %), from district 20091 in 2012 House	2,469	10.2 %	770	3.2 %
0 (.0 %), from district 20092 in 2012 House	0	.0 %	0	.0 %
17 (.1 %), from district 20100 in 2012 House	4	.0 %	6	.0 %
228 (.9 %), from district 20103 in 2012 House	45	.2 %	3	.0 %
Freestate_3 for KLRD TR New District 91 **Total is** 24,248	2,680	11.1 %	1,042	4.3 %
Freestate_3 for KLRD TR District 92 is composed of:				
540 (2.3 %), from district 20091 in 2012 House	120	.5 %	32	.1 %
21,772 (92.1 %), from district 20092 in 2012 House	6,301	26.6 %	1,128	4.8 %
1,335 (5.6 %), from district 20095 in 2012 House	249	1.1 %	97	.4 %
Freestate_3 for KLRD TR New District 92 **Total is** 23,647	6,670	28.2 %	1,257	5.3 %
Freestate_3 for KLRD TR District 93 is composed of:				
21,467 (94.6 %), from district 20093 in 2012 House	1,200	5.3 %	269	1.2 %
195 (.9 %), from district 20094 in 2012 House	31	.1 %	4	.0 %
7 (.0 %), from district 20098 in 2012 House	2	.0 %	0	.0 %
1,019 (4.5 %), from district 20101 in 2012 House	57	.3 %	20	.1 %
Freestate_3 for KLRD TR New District 93 **Total is** 22,688	1,290	5.7 %	293	1.3 %
Freestate_3 for KLRD TR District 94 is composed of:				
0 (.0 %), from district 20090 in 2012 House	0	.0 %	0	.0 %
23,075 (100.0 %), from district 20094 in 2012 House				

***The Hispanic column includes persons of Hispanic Origin of all races.**
Percentages are a percent of total Population.
Source: Secretary of State

DGrider
House
4:51:55 PM, 3/14/2022

	Hispanic *		Non-Hispanic Black DOJ	
Freestate_3 for KLRD TR District 94 is composed of:				
	2,159	9.4 %	605	2.6 %
0 (.0 %), from district 20097 in 2012 House	0	.0 %	0	.0 %
Freestate_3 for KLRD TR New District 94 **Total is** 23,075	2,159	9.4 %	605	2.6 %
Freestate_3 for KLRD TR District 95 is composed of:				
530 (2.2 %), from district 20086 in 2012 House	161	.7 %	46	.2 %
21,650 (90.4 %), from district 20095 in 2012 House	5,081	21.2 %	1,756	7.3 %
1,776 (7.4 %), from district 20097 in 2012 House	465	1.9 %	220	.9 %
Freestate_3 for KLRD TR New District 95 **Total is** 23,956	5,707	23.8 %	2,022	8.4 %
Freestate_3 for KLRD TR District 96 is composed of:				
21,837 (95.7 %), from district 20096 in 2012 House	4,389	19.2 %	2,349	10.3 %
986 (4.3 %), from district 20098 in 2012 House	163	.7 %	53	.2 %
Freestate_3 for KLRD TR New District 96 **Total is** 22,823	4,552	19.9 %	2,402	10.5 %
Freestate_3 for KLRD TR District 97 is composed of:				
1,245 (5.3 %), from district 20096 in 2012 House	217	.9 %	73	.3 %
22,343 (94.7 %), from district 20097 in 2012 House	3,557	15.1 %	1,437	6.1 %
Freestate_3 for KLRD TR New District 97 **Total is** 23,588	3,774	16.0 %	1,510	6.4 %
Freestate_3 for KLRD TR District 98 is composed of:				
1,668 (7.1 %), from district 20081 in 2012 House	439	1.9 %	68	.3 %
1,949 (8.3 %), from district 20093 in 2012 House	155	.7 %	31	.1 %
19,745 (84.5 %), from district 20098 in 2012 House	3,185	13.6 %	1,248	5.3 %
Freestate_3 for KLRD TR New District 98 **Total is** 23,362	3,779	16.2 %	1,347	5.8 %
Freestate_3 for KLRD TR District 99 is composed of:				
0 (.0 %), from district 20085 in 2012 House	0	.0 %	0	.0 %
23,491 (100.0 %), from district 20099 in 2012 House	1,455	6.2 %	998	4.2 %
Freestate_3 for KLRD TR New District 99 **Total is** 23,491	1,455	6.2 %	998	4.2 %
Freestate_3 for KLRD TR District 100 is composed of:				
2,901 (12.2 %), from district 20090 in 2012 House	328	1.4 %	64	.3 %
20,952 (87.8 %), from district 20100 in 2012 House	2,170	9.1 %	833	3.5 %
Freestate_3 for KLRD TR New District 100 **Total is** 23,853	2,498	10.5 %	897	3.8 %
Freestate_3 for KLRD TR District 101 is composed of:				
3,040 (13.3 %), from district 20090 in 2012 House	106	.5 %	18	.1 %
353 (1.5 %), from district 20093 in 2012 House	24	.1 %	9	.0 %
19,549 (85.2 %), from district 20101 in 2012 House	1,175	5.1 %	320	1.4 %
Freestate_3 for KLRD TR New District 101 **Total is** 22,942	1,305	5.7 %	347	1.5 %
Freestate_3 for KLRD TR District 102 is composed of:				
334 (1.4 %), from district 20101 in 2012 House	29	.1 %	3	.0 %
20,539 (87.1 %), from district 20102 in 2012 House	3,240	13.7 %	1,378	5.8 %
1,845 (7.8 %), from district 20104 in 2012 House				

***The Hispanic column includes persons of Hispanic Origin of all races.**
Percentages are a percent of total Population.
Source: Secretary of State

Plan Comparison with Population and Race

	Hispanic *		Non-Hispanic Black DOJ	
Freestate_3 for KLRD TR District 102 is composed of:				
	221	.9 %	228	1.0 %
870 (3.7 %), from district 20114 in 2012 House	342	1.4 %	63	.3 %
Freestate_3 for KLRD TR New District 102 **Total is** 23,588	3,832	16.2 %	1,672	7.1 %
Freestate_3 for KLRD TR District 103 is composed of:				
1,586 (6.6 %), from district 20091 in 2012 House	796	3.3 %	28	.1 %
22,405 (93.4 %), from district 20103 in 2012 House	10,599	44.2 %	2,348	9.8 %
Freestate_3 for KLRD TR New District 103 **Total is** 23,991	11,395	47.5 %	2,376	9.9 %
Freestate_3 for KLRD TR District 104 is composed of:				
2,072 (8.8 %), from district 20073 in 2012 House	24	.1 %	22	.1 %
609 (2.6 %), from district 20101 in 2012 House	22	.1 %	4	.0 %
20,969 (88.7 %), from district 20104 in 2012 House	1,525	6.4 %	551	2.3 %
Freestate_3 for KLRD TR New District 104 **Total is** 23,650	1,571	6.6 %	577	2.4 %
Freestate_3 for KLRD TR District 105 is composed of:				
0 (.0 %), from district 20092 in 2012 House	0	.0 %	0	.0 %
23,307 (100.0 %), from district 20105 in 2012 House	3,722	16.0 %	1,542	6.6 %
Freestate_3 for KLRD TR New District 105 **Total is** 23,307	3,722	16.0 %	1,542	6.6 %
Freestate_3 for KLRD TR District 106 is composed of:				
21,349 (92.1 %), from district 20106 in 2012 House	617	2.7 %	161	.7 %
1,825 (7.9 %), from district 20109 in 2012 House	38	.2 %	8	.0 %
Freestate_3 for KLRD TR New District 106 **Total is** 23,174	655	2.8 %	169	.7 %
Freestate_3 for KLRD TR District 107 is composed of:				
4,379 (18.2 %), from district 20069 in 2012 House	587	2.4 %	270	1.1 %
1,363 (5.7 %), from district 20071 in 2012 House	162	.7 %	91	.4 %
18,125 (75.2 %), from district 20107 in 2012 House	599	2.5 %	251	1.0 %
229 (1.0 %), from district 20108 in 2012 House	13	.1 %	2	.0 %
Freestate_3 for KLRD TR New District 107 **Total is** 24,096	1,361	5.6 %	614	2.5 %
Freestate_3 for KLRD TR District 108 is composed of:				
4,186 (17.5 %), from district 20014 in 2012 House	1,560	6.5 %	539	2.2 %
686 (2.9 %), from district 20016 in 2012 House	40	.2 %	23	.1 %
9,673 (40.3 %), from district 20030 in 2012 House	1,079	4.5 %	815	3.4 %
9,435 (39.3 %), from district 20049 in 2012 House	1,157	4.8 %	1,055	4.4 %
Freestate_3 for KLRD TR New District 108 **Total is** 23,980	3,836	16.0 %	2,432	10.1 %
Freestate_3 for KLRD TR District 109 is composed of:				
771 (3.3 %), from district 20107 in 2012 House	17	.1 %	4	.0 %
6,376 (27.6 %), from district 20108 in 2012 House	365	1.6 %	281	1.2 %
15,929 (69.0 %), from district 20109 in 2012 House	482	2.1 %	171	.7 %
Freestate_3 for KLRD TR New District 109 **Total is** 23,076	864	3.7 %	456	2.0 %

***The Hispanic column includes persons of Hispanic Origin of all races.**
Percentages are a percent of total Population.
Source: Secretary of State

Plan Comparison with Population and Race

	Hispanic *		Non-Hispanic Black DOJ	
Freestate_3 for KLRD TR District 110 is composed of:				
1,101 (4.8 %), from district 20109 in 2012 House	45	.2 %	3	.0 %
19,255 (83.3 %), from district 20110 in 2012 House	678	2.9 %	369	1.6 %
917 (4.0 %), from district 20111 in 2012 House	40	.2 %	3	.0 %
1,855 (8.0 %), from district 20117 in 2012 House	87	.4 %	11	.0 %
Freestate_3 for KLRD TR New District 110 **Total is** 23,128	850	3.7 %	386	1.7 %
Freestate_3 for KLRD TR District 111 is composed of:				
57 (.2 %), from district 20110 in 2012 House	1	.0 %	0	.0 %
24,064 (99.8 %), from district 20111 in 2012 House	1,866	7.7 %	551	2.3 %
Freestate_3 for KLRD TR New District 111 **Total is** 24,121	1,867	7.7 %	551	2.3 %
Freestate_3 for KLRD TR District 112 is composed of:				
1,895 (8.3 %), from district 20109 in 2012 House	52	.2 %	7	.0 %
20,615 (90.3 %), from district 20112 in 2012 House	3,924	17.2 %	432	1.9 %
313 (1.4 %), from district 20113 in 2012 House	22	.1 %	1	.0 %
Freestate_3 for KLRD TR New District 112 **Total is** 22,823	3,998	17.5 %	440	1.9 %
Freestate_3 for KLRD TR District 113 is composed of:				
1,595 (6.8 %), from district 20108 in 2012 House	60	.3 %	7	.0 %
18,768 (80.6 %), from district 20113 in 2012 House	2,300	9.9 %	261	1.1 %
2,926 (12.6 %), from district 20114 in 2012 House	182	.8 %	109	.5 %
Freestate_3 for KLRD TR New District 113 **Total is** 23,289	2,542	10.9 %	377	1.6 %
Freestate_3 for KLRD TR District 114 is composed of:				
2,901 (12.6 %), from district 20101 in 2012 House	53	.2 %	22	.1 %
223 (1.0 %), from district 20102 in 2012 House	18	.1 %	5	.0 %
2,037 (8.8 %), from district 20113 in 2012 House	121	.5 %	17	.1 %
17,892 (77.6 %), from district 20114 in 2012 House	807	3.5 %	222	1.0 %
Freestate_3 for KLRD TR New District 114 **Total is** 23,053	999	4.3 %	266	1.2 %
Freestate_3 for KLRD TR District 115 is composed of:				
2,744 (11.9 %), from district 20010 in 2012 House	56	.2 %	33	.1 %
6,021 (26.0 %), from district 20038 in 2012 House	1,030	4.5 %	92	.4 %
8,482 (36.7 %), from district 20039 in 2012 House	435	1.9 %	293	1.3 %
1,145 (4.9 %), from district 20042 in 2012 House	38	.2 %	6	.0 %
71 (.3 %), from district 20045 in 2012 House	3	.0 %	2	.0 %
4,669 (20.2 %), from district 20121 in 2012 House	263	1.1 %	126	.5 %
Freestate_3 for KLRD TR New District 115 **Total is** 23,132	1,825	7.9 %	552	2.4 %
Freestate_3 for KLRD TR District 116 is composed of:				
1,737 (7.5 %), from district 20080 in 2012 House	62	.3 %	11	.0 %
5,354 (23.1 %), from district 20115 in 2012 House	556	2.4 %	53	.2 %
13,613 (58.8 %), from district 20116 in 2012 House	692	3.0 %	120	.5 %
2,460 (10.6 %), from district 20117 in 2012 House				

***The Hispanic column includes persons of Hispanic Origin of all races.**
Percentages are a percent of total Population.
Source: Secretary of State

Plan Comparison with Population and Race

	Hispanic *		Non-Hispanic Black DOJ	
Freestate_3 for KLRD TR District 116 is composed of:				
	87	.4 %	82	.4 %
Freestate_3 for KLRD TR New District 116 **Total is** 23,164	1,397	6.0 %	266	1.1 %
Freestate_3 for KLRD TR District 117 is composed of:				
122 (.5 %), from district 20113 in 2012 House	12	.0 %	0	.0 %
5,663 (23.4 %), from district 20115 in 2012 House	3,153	13.0 %	40	.2 %
16,099 (66.6 %), from district 20117 in 2012 House	1,726	7.1 %	379	1.6 %
2,303 (9.5 %), from district 20119 in 2012 House	621	2.6 %	53	.2 %
Freestate_3 for KLRD TR New District 117 **Total is** 24,187	5,512	22.8 %	472	2.0 %
Freestate_3 for KLRD TR District 118 is composed of:				
1,482 (6.4 %), from district 20110 in 2012 House	41	.2 %	33	.1 %
20,545 (88.1 %), from district 20118 in 2012 House	2,314	9.9 %	130	.6 %
1,284 (5.5 %), from district 20122 in 2012 House	199	.9 %	3	.0 %
Freestate_3 for KLRD TR New District 118 **Total is** 23,311	2,554	11.0 %	166	.7 %
Freestate_3 for KLRD TR District 119 is composed of:				
2,899 (12.2 %), from district 20115 in 2012 House	2,151	9.1 %	62	.3 %
20,771 (87.8 %), from district 20119 in 2012 House	13,549	57.2 %	862	3.6 %
Freestate_3 for KLRD TR New District 119 **Total is** 23,670	15,700	66.3 %	924	3.9 %
Freestate_3 for KLRD TR District 120 is composed of:				
1,038 (4.5 %), from district 20118 in 2012 House	122	.5 %	3	.0 %
22,272 (95.5 %), from district 20120 in 2012 House	1,836	7.9 %	345	1.5 %
Freestate_3 for KLRD TR New District 120 **Total is** 23,310	1,958	8.4 %	348	1.5 %
Freestate_3 for KLRD TR District 121 is composed of:				
4,291 (18.7 %), from district 20015 in 2012 House	954	4.1 %	771	3.4 %
1,771 (7.7 %), from district 20038 in 2012 House	106	.5 %	21	.1 %
318 (1.4 %), from district 20043 in 2012 House	13	.1 %	1	.0 %
16,624 (72.3 %), from district 20121 in 2012 House	1,523	6.6 %	989	4.3 %
Freestate_3 for KLRD TR New District 121 **Total is** 23,004	2,596	11.3 %	1,782	7.7 %
Freestate_3 for KLRD TR District 122 is composed of:				
5,653 (23.5 %), from district 20115 in 2012 House	839	3.5 %	29	.1 %
195 (.8 %), from district 20117 in 2012 House	48	.2 %	3	.0 %
16,022 (66.6 %), from district 20122 in 2012 House	7,389	30.7 %	250	1.0 %
2,187 (9.1 %), from district 20123 in 2012 House	1,790	7.4 %	10	.0 %
Freestate_3 for KLRD TR New District 122 **Total is** 24,057	10,066	41.8 %	292	1.2 %
Freestate_3 for KLRD TR District 123 is composed of:				
2,404 (10.0 %), from district 20122 in 2012 House	1,112	4.6 %	94	.4 %
21,645 (90.0 %), from district 20123 in 2012 House	10,940	45.5 %	1,228	5.1 %
Freestate_3 for KLRD TR New District 123 **Total is** 24,049	12,052	50.1 %	1,322	5.5 %

***The Hispanic column includes persons of Hispanic Origin of all races.**
Percentages are a percent of total Population.
Source: Secretary of State

Plan Comparison with Population and Race

	Hispanic *		Non-Hispanic Black DOJ	
Freestate_3 for KLRD TR District 124 is composed of:				
465 (2.0 %), from district 20115 in 2012 House	44	.2 %	0	.0 %
3,028 (12.8 %), from district 20122 in 2012 House	1,220	5.2 %	15	.1 %
20,192 (85.3 %), from district 20124 in 2012 House	8,321	35.1 %	119	.5 %
Freestate_3 for KLRD TR New District 124 **Total is** 23,685	9,585	40.5 %	134	.6 %
Freestate_3 for KLRD TR District 125 is composed of:				
1,244 (5.4 %), from district 20115 in 2012 House	482	2.1 %	1	.0 %
235 (1.0 %), from district 20124 in 2012 House	41	.2 %	4	.0 %
21,729 (93.6 %), from district 20125 in 2012 House	14,365	61.9 %	694	3.0 %
Freestate_3 for KLRD TR New District 125 **Total is** 23,208	14,888	64.2 %	699	3.0 %

***The Hispanic column includes persons of Hispanic Origin of all races.**
Percentages are a percent of total Population.
Source: Secretary of State

Plan Comparison with Population and Race (Voting Age Population)

	18+ Hispanic *		18+ Non-Hispanic Black DOJ	
Freestate_3 for KLRD TR District 1 is composed of:				
15,691 (86.5 %), from district 20001 in 2012 House	300	1.7 %	128	.7 %
2,450 (13.5 %), from district 20007 in 2012 House	49	.3 %	28	.2 %
Freestate_3 for KLRD TR New District 1 **Total is** 18,141	349	1.9 %	156	.9 %
Freestate_3 for KLRD TR District 2 is composed of:				
14,747 (84.1 %), from district 20002 in 2012 House	321	1.8 %	124	.7 %
81 (.5 %), from district 20003 in 2012 House	0	.0 %	1	.0 %
2,699 (15.4 %), from district 20009 in 2012 House	134	.8 %	41	.2 %
Freestate_3 for KLRD TR New District 2 **Total is** 17,527	455	2.6 %	166	.9 %
Freestate_3 for KLRD TR District 3 is composed of:				
18,783 (100.0 %), from district 20003 in 2012 House	1,390	7.4 %	783	4.2 %
Freestate_3 for KLRD TR New District 3 **Total is** 18,783	1,390	7.4 %	783	4.2 %
Freestate_3 for KLRD TR District 4 is composed of:				
862 (4.9 %), from district 20002 in 2012 House	10	.1 %	5	.0 %
16,205 (93.0 %), from district 20004 in 2012 House	308	1.8 %	442	2.5 %
353 (2.0 %), from district 20005 in 2012 House	13	.1 %	2	.0 %
Freestate_3 for KLRD TR New District 4 **Total is** 17,420	331	1.9 %	449	2.6 %
Freestate_3 for KLRD TR District 5 is composed of:				
5,254 (29.3 %), from district 20005 in 2012 House	146	.8 %	80	.4 %
1,486 (8.3 %), from district 20006 in 2012 House	28	.2 %	14	.1 %
5,050 (28.2 %), from district 20010 in 2012 House	159	.9 %	104	.6 %
937 (5.2 %), from district 20026 in 2012 House	43	.2 %	4	.0 %
3,382 (18.9 %), from district 20043 in 2012 House	306	1.7 %	99	.6 %
925 (5.2 %), from district 20045 in 2012 House	25	.1 %	12	.1 %
871 (4.9 %), from district 20054 in 2012 House	11	.1 %	9	.1 %
7 (.0 %), from district 20121 in 2012 House	0	.0 %	0	.0 %
Freestate_3 for KLRD TR New District 5 **Total is** 17,912	718	4.0 %	322	1.8 %
Freestate_3 for KLRD TR District 6 is composed of:				
1,671 (9.6 %), from district 20005 in 2012 House	53	.3 %	87	.5 %
15,197 (87.4 %), from district 20006 in 2012 House	375	2.2 %	192	1.1 %
527 (3.0 %), from district 20026 in 2012 House	7	.0 %	4	.0 %
Freestate_3 for KLRD TR New District 6 **Total is** 17,395	435	2.5 %	283	1.6 %
Freestate_3 for KLRD TR District 7 is composed of:				
11,823 (67.0 %), from district 20007 in 2012 House	529	3.0 %	722	4.1 %
5,063 (28.7 %), from district 20009 in 2012 House	302	1.7 %	95	.5 %
763 (4.3 %), from district 20013 in 2012 House	11	.1 %	4	.0 %
Freestate_3 for KLRD TR New District 7 **Total is** 17,649	842	4.8 %	821	4.7 %
Freestate_3 for KLRD TR District 8 is composed of:				
12,293 (75.7 %), from district 20008 in 2012 House				

***The Hispanic column includes persons of Hispanic Origin of all races.**
Percentages are a percent of total Population.
Source: Secretary of State

DGrider
House
4:58:41 PM, 3/14/2022

Plan Comparison with Population and Race (Voting Age Population)

	18+ Hispanic *		18+ Non-Hispanic Black DOJ	
Freestate_3 for KLRD TR District 8 is composed of:				
	406	2.5 %	368	2.3 %
3,956 (24.3 %), from district 20027 in 2012 House	109	.7 %	73	.4 %
Freestate_3 for KLRD TR New District 8 **Total is** 16,249	515	3.2 %	441	2.7 %
Freestate_3 for KLRD TR District 9 is composed of:				
1,087 (6.1 %), from district 20002 in 2012 House	17	.1 %	6	.0 %
408 (2.3 %), from district 20004 in 2012 House	3	.0 %	10	.1 %
6,651 (37.2 %), from district 20005 in 2012 House	123	.7 %	40	.2 %
1,032 (5.8 %), from district 20006 in 2012 House	36	.2 %	4	.0 %
8,702 (48.7 %), from district 20009 in 2012 House	304	1.7 %	185	1.0 %
Freestate_3 for KLRD TR New District 9 **Total is** 17,880	483	2.7 %	245	1.4 %
Freestate_3 for KLRD TR District 10 is composed of:				
12,204 (65.6 %), from district 20010 in 2012 House	1,012	5.4 %	857	4.6 %
2,087 (11.2 %), from district 20044 in 2012 House	189	1.0 %	178	1.0 %
117 (.6 %), from district 20045 in 2012 House	15	.1 %	1	.0 %
4,200 (22.6 %), from district 20046 in 2012 House	343	1.8 %	250	1.3 %
Freestate_3 for KLRD TR New District 10 **Total is** 18,608	1,559	8.4 %	1,286	6.9 %
Freestate_3 for KLRD TR District 11 is composed of:				
1,613 (9.1 %), from district 20007 in 2012 House	56	.3 %	23	.1 %
15,789 (88.9 %), from district 20011 in 2012 House	1,076	6.1 %	1,063	6.0 %
368 (2.1 %), from district 20012 in 2012 House	22	.1 %	36	.2 %
Freestate_3 for KLRD TR New District 11 **Total is** 17,770	1,154	6.5 %	1,122	6.3 %
Freestate_3 for KLRD TR District 12 is composed of:				
47 (.3 %), from district 20011 in 2012 House	4	.0 %	1	.0 %
15,182 (85.8 %), from district 20012 in 2012 House	519	2.9 %	217	1.2 %
1,417 (8.0 %), from district 20013 in 2012 House	37	.2 %	6	.0 %
0 (.0 %), from district 20075 in 2012 House	0	.0 %	0	.0 %
362 (2.0 %), from district 20077 in 2012 House	7	.0 %	1	.0 %
0 (.0 %), from district 20079 in 2012 House	0	.0 %	0	.0 %
677 (3.8 %), from district 20080 in 2012 House	27	.2 %	9	.1 %
Freestate_3 for KLRD TR New District 12 **Total is** 17,685	594	3.4 %	234	1.3 %
Freestate_3 for KLRD TR District 13 is composed of:				
13,786 (77.9 %), from district 20013 in 2012 House	308	1.7 %	57	.3 %
1,458 (8.2 %), from district 20060 in 2012 House	712	4.0 %	31	.2 %
2,045 (11.6 %), from district 20068 in 2012 House	176	1.0 %	25	.1 %
398 (2.3 %), from district 20076 in 2012 House	4	.0 %	0	.0 %
Freestate_3 for KLRD TR New District 13 **Total is** 17,687	1,200	6.8 %	113	.6 %
Freestate_3 for KLRD TR District 14 is composed of:				
8,167 (49.5 %), from district 20014 in 2012 House				

***The Hispanic column includes persons of Hispanic Origin of all races.**
Percentages are a percent of total Population.
Source: Secretary of State

DGrider
House
4:58:41 PM, 3/14/2022

Plan Comparison with Population and Race (Voting Age Population)

	18+ Hispanic *		18+ Non-Hispanic Black DOJ	
Freestate_3 for KLRD TR District 14 is composed of:				
	379	2.3 %	377	2.3 %
5,257 (31.9 %), from district 20015 in 2012 House	329	2.0 %	289	1.8 %
3,060 (18.6 %), from district 20121 in 2012 House	91	.6 %	52	.3 %
Freestate_3 for KLRD TR New District 14 **Total is** 16,484	799	4.8 %	718	4.4 %
Freestate_3 for KLRD TR District 15 is composed of:				
274 (1.6 %), from district 20014 in 2012 House	107	.6 %	31	.2 %
9,631 (55.3 %), from district 20015 in 2012 House	2,085	12.0 %	711	4.1 %
999 (5.7 %), from district 20026 in 2012 House	48	.3 %	24	.1 %
3,692 (21.2 %), from district 20049 in 2012 House	812	4.7 %	343	2.0 %
0 (.0 %), from district 20078 in 2012 House	0	.0 %	0	.0 %
2,810 (16.1 %), from district 20121 in 2012 House	922	5.3 %	115	.7 %
Freestate_3 for KLRD TR New District 15 **Total is** 17,406	3,974	22.8 %	1,224	7.0 %
Freestate_3 for KLRD TR District 16 is composed of:				
3,734 (19.6 %), from district 20008 in 2012 House	152	.8 %	128	.7 %
15,287 (80.4 %), from district 20016 in 2012 House	954	5.0 %	848	4.5 %
Freestate_3 for KLRD TR New District 16 **Total is** 19,021	1,106	5.8 %	976	5.1 %
Freestate_3 for KLRD TR District 17 is composed of:				
2,995 (16.2 %), from district 20014 in 2012 House	163	.9 %	150	.8 %
13,517 (73.3 %), from district 20017 in 2012 House	687	3.7 %	693	3.8 %
1,940 (10.5 %), from district 20039 in 2012 House	105	.6 %	70	.4 %
Freestate_3 for KLRD TR New District 17 **Total is** 18,452	955	5.2 %	913	4.9 %
Freestate_3 for KLRD TR District 18 is composed of:				
15,900 (84.9 %), from district 20018 in 2012 House	1,522	8.1 %	752	4.0 %
1,045 (5.6 %), from district 20023 in 2012 House	72	.4 %	43	.2 %
1,786 (9.5 %), from district 20024 in 2012 House	168	.9 %	126	.7 %
Freestate_3 for KLRD TR New District 18 **Total is** 18,731	1,762	9.4 %	921	4.9 %
Freestate_3 for KLRD TR District 19 is composed of:				
14,669 (79.8 %), from district 20019 in 2012 House	658	3.6 %	574	3.1 %
2,961 (16.1 %), from district 20020 in 2012 House	117	.6 %	47	.3 %
758 (4.1 %), from district 20021 in 2012 House	24	.1 %	8	.0 %
Freestate_3 for KLRD TR New District 19 **Total is** 18,388	799	4.3 %	629	3.4 %
Freestate_3 for KLRD TR District 20 is composed of:				
3,610 (19.1 %), from district 20019 in 2012 House	86	.5 %	39	.2 %
14,958 (79.0 %), from district 20020 in 2012 House	464	2.4 %	411	2.2 %
378 (2.0 %), from district 20028 in 2012 House	7	.0 %	2	.0 %
Freestate_3 for KLRD TR New District 20 **Total is** 18,946	557	2.9 %	452	2.4 %
Freestate_3 for KLRD TR District 21 is composed of:				
1,062 (5.6 %), from district 20019 in 2012 House				

***The Hispanic column includes persons of Hispanic Origin of all races.**
Percentages are a percent of total Population.
Source: Secretary of State

DGrider
House
4:58:41 PM, 3/14/2022

Plan Comparison with Population and Race (Voting Age Population)

	18+ Hispanic *		18+ Non-Hispanic Black DOJ	
Freestate_3 for KLRD TR District 21 is composed of:				
	89	.5 %	45	.2 %
16,799 (88.5 %), from district 20021 in 2012 House	853	4.5 %	286	1.5 %
1,122 (5.9 %), from district 20024 in 2012 House	116	.6 %	94	.5 %
Freestate_3 for KLRD TR New District 21 **Total is** 18,983	1,058	5.6 %	425	2.2 %
Freestate_3 for KLRD TR District 22 is composed of:				
15,303 (81.1 %), from district 20022 in 2012 House	2,039	10.8 %	1,238	6.6 %
854 (4.5 %), from district 20023 in 2012 House	108	.6 %	46	.2 %
2,717 (14.4 %), from district 20029 in 2012 House	202	1.1 %	108	.6 %
Freestate_3 for KLRD TR New District 22 **Total is** 18,874	2,349	12.4 %	1,392	7.4 %
Freestate_3 for KLRD TR District 23 is composed of:				
2,947 (15.8 %), from district 20016 in 2012 House	221	1.2 %	131	.7 %
410 (2.2 %), from district 20017 in 2012 House	23	.1 %	29	.2 %
778 (4.2 %), from district 20018 in 2012 House	80	.4 %	71	.4 %
250 (1.3 %), from district 20022 in 2012 House	58	.3 %	18	.1 %
14,176 (75.8 %), from district 20023 in 2012 House	2,184	11.7 %	1,554	8.3 %
0 (.0 %), from district 20029 in 2012 House	0	.0 %	0	.0 %
136 (.7 %), from district 20030 in 2012 House	15	.1 %	1	.0 %
Freestate_3 for KLRD TR New District 23 **Total is** 18,697	2,581	13.8 %	1,804	9.6 %
Freestate_3 for KLRD TR District 24 is composed of:				
2,430 (12.7 %), from district 20022 in 2012 House	504	2.6 %	164	.9 %
15,746 (82.3 %), from district 20024 in 2012 House	1,811	9.5 %	1,086	5.7 %
945 (4.9 %), from district 20025 in 2012 House	75	.4 %	38	.2 %
Freestate_3 for KLRD TR New District 24 **Total is** 19,121	2,390	12.5 %	1,288	6.7 %
Freestate_3 for KLRD TR District 25 is composed of:				
949 (5.0 %), from district 20021 in 2012 House	24	.1 %	6	.0 %
18,170 (95.0 %), from district 20025 in 2012 House	1,257	6.6 %	410	2.1 %
Freestate_3 for KLRD TR New District 25 **Total is** 19,119	1,281	6.7 %	416	2.2 %
Freestate_3 for KLRD TR District 26 is composed of:				
14,698 (89.1 %), from district 20026 in 2012 House	785	4.8 %	631	3.8 %
1,800 (10.9 %), from district 20027 in 2012 House	79	.5 %	32	.2 %
Freestate_3 for KLRD TR New District 26 **Total is** 16,498	864	5.2 %	663	4.0 %
Freestate_3 for KLRD TR District 27 is composed of:				
15,002 (88.3 %), from district 20027 in 2012 House	518	3.0 %	355	2.1 %
1,986 (11.7 %), from district 20028 in 2012 House	57	.3 %	63	.4 %
Freestate_3 for KLRD TR New District 27 **Total is** 16,988	575	3.4 %	418	2.5 %
Freestate_3 for KLRD TR District 28 is composed of:				
1,516 (8.3 %), from district 20020 in 2012 House	40	.2 %	24	.1 %
87 (.5 %), from district 20027 in 2012 House				

***The Hispanic column includes persons of Hispanic Origin of all races.**
Percentages are a percent of total Population.
Source: Secretary of State

Plan Comparison with Population and Race (Voting Age Population)

	18+ Hispanic *		18+ Non-Hispanic Black DOJ	
Freestate_3 for KLRD TR District 28 is composed of:				
	1	.0 %	0	.0 %
16,608 (91.2 %), from district 20028 in 2012 House	616	3.4 %	593	3.3 %
Freestate_3 for KLRD TR New District 28 **Total is** 18,211	657	3.6 %	617	3.4 %
Freestate_3 for KLRD TR District 29 is composed of:				
0 (.0 %), from district 20016 in 2012 House	0	.0 %	0	.0 %
16,186 (83.4 %), from district 20029 in 2012 House	1,139	5.9 %	900	4.6 %
3,231 (16.6 %), from district 20048 in 2012 House	179	.9 %	236	1.2 %
Freestate_3 for KLRD TR New District 29 **Total is** 19,417	1,318	6.8 %	1,136	5.9 %
Freestate_3 for KLRD TR District 30 is composed of:				
7,164 (39.8 %), from district 20014 in 2012 House	251	1.4 %	230	1.3 %
2,600 (14.5 %), from district 20023 in 2012 House	310	1.7 %	413	2.3 %
7,337 (40.8 %), from district 20030 in 2012 House	484	2.7 %	508	2.8 %
892 (5.0 %), from district 20121 in 2012 House	46	.3 %	21	.1 %
Freestate_3 for KLRD TR New District 30 **Total is** 17,993	1,091	6.1 %	1,172	6.5 %
Freestate_3 for KLRD TR District 31 is composed of:				
17,037 (92.1 %), from district 20031 in 2012 House	5,374	29.0 %	1,941	10.5 %
1,471 (7.9 %), from district 20037 in 2012 House	932	5.0 %	45	.2 %
Freestate_3 for KLRD TR New District 31 **Total is** 18,508	6,306	34.1 %	1,986	10.7 %
Freestate_3 for KLRD TR District 32 is composed of:				
13,187 (80.6 %), from district 20032 in 2012 House	7,733	47.2 %	1,278	7.8 %
3,183 (19.4 %), from district 20037 in 2012 House	1,642	10.0 %	336	2.1 %
Freestate_3 for KLRD TR New District 32 **Total is** 16,370	9,375	57.3 %	1,614	9.9 %
Freestate_3 for KLRD TR District 33 is composed of:				
492 (2.8 %), from district 20031 in 2012 House	140	.8 %	17	.1 %
12,456 (70.3 %), from district 20033 in 2012 House	1,269	7.2 %	1,230	6.9 %
4,777 (27.0 %), from district 20037 in 2012 House	1,500	8.5 %	220	1.2 %
Freestate_3 for KLRD TR New District 33 **Total is** 17,725	2,909	16.4 %	1,467	8.3 %
Freestate_3 for KLRD TR District 34 is composed of:				
15,242 (90.3 %), from district 20034 in 2012 House	5,248	31.1 %	5,505	32.6 %
1,232 (7.3 %), from district 20035 in 2012 House	529	3.1 %	470	2.8 %
389 (2.3 %), from district 20036 in 2012 House	29	.2 %	186	1.1 %
9 (.1 %), from district 20037 in 2012 House	7	.0 %	1	.0 %
Freestate_3 for KLRD TR New District 34 **Total is** 16,872	5,813	34.5 %	6,162	36.5 %
Freestate_3 for KLRD TR District 35 is composed of:				
4 (.0 %), from district 20032 in 2012 House	0	.0 %	0	.0 %
2,877 (16.6 %), from district 20034 in 2012 House	625	3.6 %	1,334	7.7 %
14,474 (83.4 %), from district 20035 in 2012 House	3,885	22.4 %	6,251	36.0 %

***The Hispanic column includes persons of Hispanic Origin of all races.**
Percentages are a percent of total Population.
Source: Secretary of State

	18+ Hispanic *		18+ Non-Hispanic Black DOJ	
Freestate_3 for KLRD TR District 35 is composed of:				
Freestate_3 for KLRD TR New District 35 **Total is** 17,355	4,510	26.0 %	7,585	43.7 %
Freestate_3 for KLRD TR District 36 is composed of:				
126 (.7 %), from district 20034 in 2012 House	29	.2 %	73	.4 %
1,067 (6.0 %), from district 20035 in 2012 House	168	.9 %	146	.8 %
16,557 (93.3 %), from district 20036 in 2012 House	1,574	8.9 %	3,886	21.9 %
Freestate_3 for KLRD TR New District 36 **Total is** 17,750	1,771	10.0 %	4,105	23.1 %
Freestate_3 for KLRD TR District 37 is composed of:				
32 (.2 %), from district 20031 in 2012 House	26	.1 %	0	.0 %
2,018 (11.4 %), from district 20032 in 2012 House	1,375	7.8 %	40	.2 %
6,818 (38.4 %), from district 20033 in 2012 House	1,196	6.7 %	1,368	7.7 %
1,647 (9.3 %), from district 20036 in 2012 House	147	.8 %	615	3.5 %
7,224 (40.7 %), from district 20037 in 2012 House	1,613	9.1 %	1,195	6.7 %
Freestate_3 for KLRD TR New District 37 **Total is** 17,739	4,357	24.6 %	3,218	18.1 %
Freestate_3 for KLRD TR District 38 is composed of:				
1,253 (7.2 %), from district 20036 in 2012 House	115	.7 %	62	.4 %
11,639 (67.0 %), from district 20038 in 2012 House	460	2.6 %	225	1.3 %
1,266 (7.3 %), from district 20040 in 2012 House	92	.5 %	140	.8 %
2,167 (12.5 %), from district 20041 in 2012 House	130	.7 %	197	1.1 %
1,039 (6.0 %), from district 20042 in 2012 House	26	.1 %	22	.1 %
Freestate_3 for KLRD TR New District 38 **Total is** 17,364	823	4.7 %	646	3.7 %
Freestate_3 for KLRD TR District 39 is composed of:				
3,613 (22.1 %), from district 20017 in 2012 House	244	1.5 %	402	2.5 %
1,871 (11.4 %), from district 20018 in 2012 House	52	.3 %	56	.3 %
10,865 (66.5 %), from district 20039 in 2012 House	567	3.5 %	515	3.2 %
Freestate_3 for KLRD TR New District 39 **Total is** 16,349	863	5.3 %	973	6.0 %
Freestate_3 for KLRD TR District 40 is composed of:				
280 (1.5 %), from district 20038 in 2012 House	12	.1 %	2	.0 %
17,121 (91.9 %), from district 20040 in 2012 House	1,120	6.0 %	2,435	13.1 %
963 (5.2 %), from district 20041 in 2012 House	45	.2 %	188	1.0 %
268 (1.4 %), from district 20042 in 2012 House	3	.0 %	8	.0 %
Freestate_3 for KLRD TR New District 40 **Total is** 18,632	1,180	6.3 %	2,633	14.1 %
Freestate_3 for KLRD TR District 41 is composed of:				
0 (.0 %), from district 20040 in 2012 House	0	.0 %	0	.0 %
14,345 (81.9 %), from district 20041 in 2012 House	1,175	6.7 %	2,290	13.1 %
3,178 (18.1 %), from district 20042 in 2012 House	206	1.2 %	189	1.1 %
Freestate_3 for KLRD TR New District 41 **Total is** 17,523	1,381	7.9 %	2,479	14.1 %
Freestate_3 for KLRD TR District 42 is composed of:				
448 (2.6 %), from district 20010 in 2012 House				

***The Hispanic column includes persons of Hispanic Origin of all races.**
Percentages are a percent of total Population.
Source: Secretary of State

Plan Comparison with Population and Race (Voting Age Population)

	18+ Hispanic *		18+ Non-Hispanic Black DOJ	
Freestate_3 for KLRD TR District 42 is composed of:				
	46	.3 %	63	.4 %
1,225 (7.1 %), from district 20038 in 2012 House	33	.2 %	17	.1 %
12,782 (74.0 %), from district 20042 in 2012 House	473	2.7 %	171	1.0 %
0 (.0 %), from district 20045 in 2012 House	0	.0 %	0	.0 %
985 (5.7 %), from district 20046 in 2012 House	78	.5 %	64	.4 %
1,839 (10.6 %), from district 20047 in 2012 House	41	.2 %	19	.1 %
Freestate_3 for KLRD TR New District 42 **Total is** 17,279	671	3.9 %	334	1.9 %
Freestate_3 for KLRD TR District 43 is composed of:				
378 (2.3 %), from district 20010 in 2012 House	7	.0 %	0	.0 %
586 (3.5 %), from district 20038 in 2012 House	20	.1 %	6	.0 %
14,814 (89.6 %), from district 20043 in 2012 House	1,150	7.0 %	628	3.8 %
762 (4.6 %), from district 20121 in 2012 House	84	.5 %	212	1.3 %
Freestate_3 for KLRD TR New District 43 **Total is** 16,540	1,261	7.6 %	846	5.1 %
Freestate_3 for KLRD TR District 44 is composed of:				
16,572 (85.1 %), from district 20044 in 2012 House	1,035	5.3 %	858	4.4 %
2,901 (14.9 %), from district 20045 in 2012 House	235	1.2 %	181	.9 %
Freestate_3 for KLRD TR New District 44 **Total is** 19,473	1,270	6.5 %	1,039	5.3 %
Freestate_3 for KLRD TR District 45 is composed of:				
1,460 (7.8 %), from district 20044 in 2012 House	75	.4 %	109	.6 %
17,264 (92.2 %), from district 20045 in 2012 House	889	4.7 %	858	4.6 %
0 (.0 %), from district 20046 in 2012 House	0	.0 %	0	.0 %
Freestate_3 for KLRD TR New District 45 **Total is** 18,724	964	5.1 %	967	5.2 %
Freestate_3 for KLRD TR District 46 is composed of:				
0 (.0 %), from district 20044 in 2012 House	0	.0 %	0	.0 %
20,942 (100.0 %), from district 20046 in 2012 House	1,431	6.8 %	1,296	6.2 %
Freestate_3 for KLRD TR New District 46 **Total is** 20,942	1,431	6.8 %	1,296	6.2 %
Freestate_3 for KLRD TR District 47 is composed of:				
0 (.0 %), from district 20010 in 2012 House	0	.0 %	0	.0 %
0 (.0 %), from district 20044 in 2012 House	0	.0 %	0	.0 %
2,728 (15.5 %), from district 20045 in 2012 House	77	.4 %	48	.3 %
12,238 (69.4 %), from district 20047 in 2012 House	292	1.7 %	104	.6 %
2,669 (15.1 %), from district 20061 in 2012 House	71	.4 %	12	.1 %
Freestate_3 for KLRD TR New District 47 **Total is** 17,635	440	2.5 %	164	.9 %
Freestate_3 for KLRD TR District 48 is composed of:				
2,402 (13.7 %), from district 20027 in 2012 House	154	.9 %	103	.6 %
15,165 (86.3 %), from district 20048 in 2012 House	674	3.8 %	577	3.3 %
Freestate_3 for KLRD TR New District 48 **Total is** 17,567	828	4.7 %	680	3.9 %

***The Hispanic column includes persons of Hispanic Origin of all races.**
Percentages are a percent of total Population.
Source: Secretary of State

	18+ Hispanic *		18+ Non-Hispanic Black DOJ	
Freestate_3 for KLRD TR District 49 is composed of:				
4,233 (24.2 %), from district 20008 in 2012 House	195	1.1 %	188	1.1 %
3,558 (20.3 %), from district 20030 in 2012 House	229	1.3 %	224	1.3 %
6,347 (36.3 %), from district 20049 in 2012 House	356	2.0 %	308	1.8 %
3,354 (19.2 %), from district 20078 in 2012 House	157	.9 %	152	.9 %
Freestate_3 for KLRD TR New District 49 **Total is** 17,492	937	5.4 %	872	5.0 %
Freestate_3 for KLRD TR District 50 is composed of:				
859 (4.9 %), from district 20047 in 2012 House	30	.2 %	18	.1 %
15,169 (87.4 %), from district 20050 in 2012 House	595	3.4 %	209	1.2 %
1,333 (7.7 %), from district 20051 in 2012 House	51	.3 %	7	.0 %
Freestate_3 for KLRD TR New District 50 **Total is** 17,361	676	3.9 %	234	1.3 %
Freestate_3 for KLRD TR District 51 is composed of:				
14,661 (87.5 %), from district 20051 in 2012 House	576	3.4 %	228	1.4 %
1,695 (10.1 %), from district 20066 in 2012 House	201	1.2 %	105	.6 %
394 (2.4 %), from district 20067 in 2012 House	14	.1 %	8	.0 %
Freestate_3 for KLRD TR New District 51 **Total is** 16,750	791	4.7 %	341	2.0 %
Freestate_3 for KLRD TR District 52 is composed of:				
18,247 (100.0 %), from district 20052 in 2012 House	987	5.4 %	777	4.3 %
0 (.0 %), from district 20053 in 2012 House	0	.0 %	0	.0 %
Freestate_3 for KLRD TR New District 52 **Total is** 18,247	987	5.4 %	777	4.3 %
Freestate_3 for KLRD TR District 53 is composed of:				
2 (.0 %), from district 20052 in 2012 House	1	.0 %	0	.0 %
18,710 (100.0 %), from district 20053 in 2012 House	1,445	7.7 %	1,484	7.9 %
Freestate_3 for KLRD TR New District 53 **Total is** 18,712	1,446	7.7 %	1,484	7.9 %
Freestate_3 for KLRD TR District 54 is composed of:				
1,771 (10.3 %), from district 20047 in 2012 House	146	.8 %	36	.2 %
1,316 (7.6 %), from district 20050 in 2012 House	35	.2 %	14	.1 %
0 (.0 %), from district 20052 in 2012 House	0	.0 %	0	.0 %
13,483 (78.3 %), from district 20054 in 2012 House	493	2.9 %	271	1.6 %
427 (2.5 %), from district 20059 in 2012 House	5	.0 %	3	.0 %
221 (1.3 %), from district 20076 in 2012 House	3	.0 %	0	.0 %
Freestate_3 for KLRD TR New District 54 **Total is** 17,218	682	4.0 %	324	1.9 %
Freestate_3 for KLRD TR District 55 is composed of:				
0 (.0 %), from district 20050 in 2012 House	0	.0 %	0	.0 %
17,414 (94.4 %), from district 20055 in 2012 House	1,988	10.8 %	1,515	8.2 %
1,036 (5.6 %), from district 20058 in 2012 House	240	1.3 %	181	1.0 %
Freestate_3 for KLRD TR New District 55 **Total is** 18,450	2,228	12.1 %	1,696	9.2 %
Freestate_3 for KLRD TR District 56 is composed of:				
559 (3.0 %), from district 20054 in 2012 House				

***The Hispanic column includes persons of Hispanic Origin of all races.**
Percentages are a percent of total Population.
Source: Secretary of State

DGrider
House
4:58:41 PM, 3/14/2022

	18+ Hispanic *		18+ Non-Hispanic Black DOJ	
Freestate_3 for KLRD TR District 56 is composed of:				
	20	.1 %	5	.0 %
17,895 (97.0 %), from district 20056 in 2012 House	1,487	8.1 %	1,836	9.9 %
Freestate_3 for KLRD TR New District 56 **Total is** 18,454	1,507	8.2 %	1,841	10.0 %
Freestate_3 for KLRD TR District 57 is composed of:				
0 (.0 %), from district 20047 in 2012 House	0	.0 %	0	.0 %
1,056 (5.9 %), from district 20050 in 2012 House	52	.3 %	23	.1 %
0 (.0 %), from district 20053 in 2012 House	0	.0 %	0	.0 %
16,802 (94.1 %), from district 20057 in 2012 House	3,744	21.0 %	1,836	10.3 %
Freestate_3 for KLRD TR New District 57 **Total is** 17,858	3,796	21.3 %	1,859	10.4 %
Freestate_3 for KLRD TR District 58 is composed of:				
2,255 (13.3 %), from district 20054 in 2012 House	204	1.2 %	94	.6 %
14,654 (86.7 %), from district 20058 in 2012 House	3,460	20.5 %	3,144	18.6 %
Freestate_3 for KLRD TR New District 58 **Total is** 16,909	3,664	21.7 %	3,238	19.1 %
Freestate_3 for KLRD TR District 59 is composed of:				
2,789 (15.8 %), from district 20005 in 2012 House	49	.3 %	20	.1 %
14,815 (84.2 %), from district 20059 in 2012 House	660	3.7 %	306	1.7 %
Freestate_3 for KLRD TR New District 59 **Total is** 17,604	709	4.0 %	326	1.9 %
Freestate_3 for KLRD TR District 60 is composed of:				
15,992 (89.0 %), from district 20060 in 2012 House	2,850	15.9 %	462	2.6 %
1,970 (11.0 %), from district 20076 in 2012 House	580	3.2 %	63	.4 %
Freestate_3 for KLRD TR New District 60 **Total is** 17,962	3,430	19.1 %	525	2.9 %
Freestate_3 for KLRD TR District 61 is composed of:				
1,589 (9.5 %), from district 20051 in 2012 House	37	.2 %	13	.1 %
11,767 (70.5 %), from district 20061 in 2012 House	557	3.3 %	125	.7 %
3,333 (20.0 %), from district 20066 in 2012 House	382	2.3 %	304	1.8 %
Freestate_3 for KLRD TR New District 61 **Total is** 16,689	976	5.8 %	442	2.6 %
Freestate_3 for KLRD TR District 62 is composed of:				
2,054 (11.9 %), from district 20061 in 2012 House	33	.2 %	3	.0 %
15,246 (88.1 %), from district 20062 in 2012 House	344	2.0 %	169	1.0 %
Freestate_3 for KLRD TR New District 62 **Total is** 17,300	377	2.2 %	172	1.0 %
Freestate_3 for KLRD TR District 63 is composed of:				
1,134 (6.1 %), from district 20062 in 2012 House	13	.1 %	11	.1 %
17,471 (93.9 %), from district 20063 in 2012 House	554	3.0 %	965	5.2 %
Freestate_3 for KLRD TR New District 63 **Total is** 18,605	567	3.0 %	976	5.2 %
Freestate_3 for KLRD TR District 64 is composed of:				
13,714 (73.1 %), from district 20064 in 2012 House	1,373	7.3 %	1,148	6.1 %
983 (5.2 %), from district 20066 in 2012 House	66	.4 %	42	.2 %
1,350 (7.2 %), from district 20067 in 2012 House				

***The Hispanic column includes persons of Hispanic Origin of all races.**
Percentages are a percent of total Population.
Source: Secretary of State

	18+ Hispanic *		18+ Non-Hispanic Black DOJ	
Freestate_3 for KLRD TR District 64 is composed of:				
	29	.2 %	6	.0 %
873 (4.7 %), from district 20070 in 2012 House	26	.1 %	8	.0 %
1,850 (9.9 %), from district 20107 in 2012 House	20	.1 %	23	.1 %
Freestate_3 for KLRD TR New District 64 **Total is** 18,770	1,514	8.1 %	1,227	6.5 %
Freestate_3 for KLRD TR District 65 is composed of:				
9,309 (57.2 %), from district 20065 in 2012 House	1,334	8.2 %	1,746	10.7 %
6,955 (42.8 %), from district 20068 in 2012 House	869	5.3 %	1,389	8.5 %
Freestate_3 for KLRD TR New District 65 **Total is** 16,264	2,203	13.5 %	3,135	19.3 %
Freestate_3 for KLRD TR District 66 is composed of:				
21,360 (98.5 %), from district 20066 in 2012 House	1,711	7.9 %	1,194	5.5 %
323 (1.5 %), from district 20067 in 2012 House	54	.2 %	5	.0 %
Freestate_3 for KLRD TR New District 66 **Total is** 21,683	1,765	8.1 %	1,199	5.5 %
Freestate_3 for KLRD TR District 67 is composed of:				
8 (.0 %), from district 20066 in 2012 House	2	.0 %	3	.0 %
18,648 (100.0 %), from district 20067 in 2012 House	1,357	7.3 %	1,171	6.3 %
Freestate_3 for KLRD TR New District 67 **Total is** 18,656	1,359	7.3 %	1,174	6.3 %
Freestate_3 for KLRD TR District 68 is composed of:				
3,569 (20.2 %), from district 20064 in 2012 House	551	3.1 %	379	2.2 %
7,585 (43.0 %), from district 20065 in 2012 House	1,198	6.8 %	1,345	7.6 %
129 (.7 %), from district 20067 in 2012 House	10	.1 %	2	.0 %
6,344 (36.0 %), from district 20068 in 2012 House	384	2.2 %	344	2.0 %
Freestate_3 for KLRD TR New District 68 **Total is** 17,627	2,143	12.2 %	2,070	11.7 %
Freestate_3 for KLRD TR District 69 is composed of:				
9,302 (50.9 %), from district 20069 in 2012 House	1,581	8.6 %	345	1.9 %
1,678 (9.2 %), from district 20071 in 2012 House	161	.9 %	136	.7 %
7,308 (40.0 %), from district 20108 in 2012 House	567	3.1 %	176	1.0 %
Freestate_3 for KLRD TR New District 69 **Total is** 18,288	2,309	12.6 %	657	3.6 %
Freestate_3 for KLRD TR District 70 is composed of:				
1,688 (9.6 %), from district 20068 in 2012 House	78	.4 %	17	.1 %
15,066 (85.3 %), from district 20070 in 2012 House	530	3.0 %	118	.7 %
200 (1.1 %), from district 20073 in 2012 House	2	.0 %	1	.0 %
704 (4.0 %), from district 20074 in 2012 House	17	.1 %	2	.0 %
Freestate_3 for KLRD TR New District 70 **Total is** 17,658	627	3.6 %	138	.8 %
Freestate_3 for KLRD TR District 71 is composed of:				
3,682 (19.5 %), from district 20069 in 2012 House	284	1.5 %	233	1.2 %
14,753 (78.1 %), from district 20071 in 2012 House	926	4.9 %	536	2.8 %
459 (2.4 %), from district 20108 in 2012 House	32	.2 %	14	.1 %

***The Hispanic column includes persons of Hispanic Origin of all races.**
Percentages are a percent of total Population.
Source: Secretary of State

Plan Comparison with Population and Race (Voting Age Population)

	18+ Hispanic *		18+ Non-Hispanic Black DOJ	
Freestate_3 for KLRD TR District 71 is composed of:				
Freestate_3 for KLRD TR New District 71 **Total is** 18,894	1,242	6.6 %	783	4.1 %
Freestate_3 for KLRD TR District 72 is composed of:				
15,849 (90.9 %), from district 20072 in 2012 House	2,196	12.6 %	420	2.4 %
994 (5.7 %), from district 20074 in 2012 House	27	.2 %	6	.0 %
602 (3.5 %), from district 20075 in 2012 House	22	.1 %	2	.0 %
Freestate_3 for KLRD TR New District 72 **Total is** 17,445	2,245	12.9 %	428	2.5 %
Freestate_3 for KLRD TR District 73 is composed of:				
15,080 (81.8 %), from district 20073 in 2012 House	758	4.1 %	352	1.9 %
3,360 (18.2 %), from district 20108 in 2012 House	181	1.0 %	124	.7 %
Freestate_3 for KLRD TR New District 73 **Total is** 18,440	939	5.1 %	476	2.6 %
Freestate_3 for KLRD TR District 74 is composed of:				
245 (1.4 %), from district 20070 in 2012 House	7	.0 %	1	.0 %
1,384 (7.7 %), from district 20072 in 2012 House	77	.4 %	67	.4 %
1,192 (6.6 %), from district 20073 in 2012 House	7	.0 %	11	.1 %
15,199 (84.3 %), from district 20074 in 2012 House	497	2.8 %	213	1.2 %
Freestate_3 for KLRD TR New District 74 **Total is** 18,020	588	3.3 %	292	1.6 %
Freestate_3 for KLRD TR District 75 is composed of:				
16,679 (90.4 %), from district 20075 in 2012 House	813	4.4 %	942	5.1 %
1,381 (7.5 %), from district 20085 in 2012 House	34	.2 %	18	.1 %
400 (2.2 %), from district 20090 in 2012 House	24	.1 %	3	.0 %
Freestate_3 for KLRD TR New District 75 **Total is** 18,460	871	4.7 %	963	5.2 %
Freestate_3 for KLRD TR District 76 is composed of:				
1,064 (6.0 %), from district 20051 in 2012 House	49	.3 %	0	.0 %
2,068 (11.7 %), from district 20059 in 2012 House	34	.2 %	5	.0 %
644 (3.6 %), from district 20060 in 2012 House	24	.1 %	0	.0 %
13,962 (78.7 %), from district 20076 in 2012 House	794	4.5 %	97	.5 %
Freestate_3 for KLRD TR New District 76 **Total is** 17,738	901	5.1 %	102	.6 %
Freestate_3 for KLRD TR District 77 is composed of:				
0 (.0 %), from district 20012 in 2012 House	0	.0 %	0	.0 %
16,264 (91.8 %), from district 20077 in 2012 House	550	3.1 %	114	.6 %
1,458 (8.2 %), from district 20099 in 2012 House	83	.5 %	32	.2 %
Freestate_3 for KLRD TR New District 77 **Total is** 17,722	633	3.6 %	146	.8 %
Freestate_3 for KLRD TR District 78 is composed of:				
3,333 (20.4 %), from district 20026 in 2012 House	151	.9 %	98	.6 %
13,008 (79.6 %), from district 20078 in 2012 House	901	5.5 %	706	4.3 %
Freestate_3 for KLRD TR New District 78 **Total is** 16,341	1,052	6.4 %	804	4.9 %
Freestate_3 for KLRD TR District 79 is composed of:				
16,608 (91.6 %), from district 20079 in 2012 House				

***The Hispanic column includes persons of Hispanic Origin of all races.**
Percentages are a percent of total Population.
Source: Secretary of State

DGrider
House
4:58:41 PM, 3/14/2022

	18+ Hispanic *		18+ Non-Hispanic Black DOJ	
Freestate_3 for KLRD TR District 79 is composed of:				
	890	4.9 %	502	2.8 %
0 (.0 %), from district 20080 in 2012 House	0	.0 %	0	.0 %
1,530 (8.4 %), from district 20116 in 2012 House	46	.3 %	13	.1 %
Freestate_3 for KLRD TR New District 79 **Total is** 18,138	936	5.2 %	515	2.8 %
Freestate_3 for KLRD TR District 80 is composed of:				
13,999 (80.0 %), from district 20080 in 2012 House	1,900	10.9 %	447	2.6 %
3,489 (20.0 %), from district 20116 in 2012 House	218	1.2 %	55	.3 %
Freestate_3 for KLRD TR New District 80 **Total is** 17,488	2,118	12.1 %	502	2.9 %
Freestate_3 for KLRD TR District 81 is composed of:				
15,186 (89.9 %), from district 20081 in 2012 House	2,056	12.2 %	1,112	6.6 %
212 (1.3 %), from district 20082 in 2012 House	9	.1 %	5	.0 %
1,490 (8.8 %), from district 20098 in 2012 House	374	2.2 %	171	1.0 %
Freestate_3 for KLRD TR New District 81 **Total is** 16,888	2,439	14.4 %	1,288	7.6 %
Freestate_3 for KLRD TR District 82 is composed of:				
233 (1.4 %), from district 20079 in 2012 House	2	.0 %	1	.0 %
16,886 (98.6 %), from district 20082 in 2012 House	812	4.7 %	269	1.6 %
Freestate_3 for KLRD TR New District 82 **Total is** 17,119	814	4.8 %	270	1.6 %
Freestate_3 for KLRD TR District 83 is composed of:				
15,971 (88.7 %), from district 20083 in 2012 House	2,653	14.7 %	3,055	17.0 %
2,037 (11.3 %), from district 20088 in 2012 House	473	2.6 %	284	1.6 %
Freestate_3 for KLRD TR New District 83 **Total is** 18,008	3,126	17.4 %	3,339	18.5 %
Freestate_3 for KLRD TR District 84 is composed of:				
1,029 (6.1 %), from district 20083 in 2012 House	188	1.1 %	245	1.4 %
15,958 (93.9 %), from district 20084 in 2012 House	2,633	15.5 %	5,414	31.9 %
0 (.0 %), from district 20103 in 2012 House	0	.0 %	0	.0 %
Freestate_3 for KLRD TR New District 84 **Total is** 16,987	2,821	16.6 %	5,659	33.3 %
Freestate_3 for KLRD TR District 85 is composed of:				
18,041 (100.0 %), from district 20085 in 2012 House	1,091	6.0 %	1,740	9.6 %
Freestate_3 for KLRD TR New District 85 **Total is** 18,041	1,091	6.0 %	1,740	9.6 %
Freestate_3 for KLRD TR District 86 is composed of:				
16,493 (91.3 %), from district 20086 in 2012 House	3,667	20.3 %	1,840	10.2 %
1,563 (8.7 %), from district 20088 in 2012 House	294	1.6 %	261	1.4 %
Freestate_3 for KLRD TR New District 86 **Total is** 18,056	3,961	21.9 %	2,101	11.6 %
Freestate_3 for KLRD TR District 87 is composed of:				
1,510 (8.0 %), from district 20085 in 2012 House	57	.3 %	65	.3 %
17,281 (92.0 %), from district 20087 in 2012 House	1,369	7.3 %	1,725	9.2 %
0 (.0 %), from district 20099 in 2012 House	0	.0 %	0	.0 %

***The Hispanic column includes persons of Hispanic Origin of all races.**
Percentages are a percent of total Population.
Source: Secretary of State

	18+ Hispanic *		18+ Non-Hispanic Black DOJ	
Freestate_3 for KLRD TR District 87 is composed of:				
Freestate_3 for KLRD TR New District 87 **Total is** 18,791	1,426	7.6 %	1,790	9.5 %
Freestate_3 for KLRD TR District 88 is composed of:				
86 (.5 %), from district 20077 in 2012 House	1	.0 %	0	.0 %
1,194 (6.6 %), from district 20081 in 2012 House	126	.7 %	124	.7 %
14,544 (81.0 %), from district 20088 in 2012 House	1,648	9.2 %	2,613	14.6 %
2,134 (11.9 %), from district 20099 in 2012 House	87	.5 %	111	.6 %
Freestate_3 for KLRD TR New District 88 **Total is** 17,958	1,862	10.4 %	2,848	15.9 %
Freestate_3 for KLRD TR District 89 is composed of:				
0 (.0 %), from district 20085 in 2012 House	0	.0 %	0	.0 %
1,329 (7.0 %), from district 20087 in 2012 House	105	.6 %	208	1.1 %
17,714 (93.0 %), from district 20089 in 2012 House	1,604	8.4 %	5,666	29.8 %
Freestate_3 for KLRD TR New District 89 **Total is** 19,043	1,709	9.0 %	5,874	30.8 %
Freestate_3 for KLRD TR District 90 is composed of:				
13,766 (81.7 %), from district 20090 in 2012 House	843	5.0 %	263	1.6 %
958 (5.7 %), from district 20091 in 2012 House	64	.4 %	7	.0 %
2,119 (12.6 %), from district 20100 in 2012 House	105	.6 %	46	.3 %
Freestate_3 for KLRD TR New District 90 **Total is** 16,843	1,012	6.0 %	316	1.9 %
Freestate_3 for KLRD TR District 91 is composed of:				
1,347 (7.5 %), from district 20089 in 2012 House	82	.5 %	151	.8 %
16,473 (91.5 %), from district 20091 in 2012 House	1,431	7.9 %	505	2.8 %
0 (.0 %), from district 20092 in 2012 House	0	.0 %	0	.0 %
15 (.1 %), from district 20100 in 2012 House	4	.0 %	4	.0 %
173 (1.0 %), from district 20103 in 2012 House	22	.1 %	0	.0 %
Freestate_3 for KLRD TR New District 91 **Total is** 18,008	1,539	8.5 %	660	3.7 %
Freestate_3 for KLRD TR District 92 is composed of:				
390 (2.1 %), from district 20091 in 2012 House	66	.4 %	18	.1 %
17,177 (92.1 %), from district 20092 in 2012 House	4,064	21.8 %	776	4.2 %
1,074 (5.8 %), from district 20095 in 2012 House	177	.9 %	68	.4 %
Freestate_3 for KLRD TR New District 92 **Total is** 18,641	4,307	23.1 %	862	4.6 %
Freestate_3 for KLRD TR District 93 is composed of:				
15,527 (94.2 %), from district 20093 in 2012 House	596	3.6 %	128	.8 %
145 (.9 %), from district 20094 in 2012 House	14	.1 %	2	.0 %
3 (.0 %), from district 20098 in 2012 House	0	.0 %	0	.0 %
813 (4.9 %), from district 20101 in 2012 House	39	.2 %	10	.1 %
Freestate_3 for KLRD TR New District 93 **Total is** 16,488	649	3.9 %	140	.8 %
Freestate_3 for KLRD TR District 94 is composed of:				
0 (.0 %), from district 20090 in 2012 House	0	.0 %	0	.0 %
17,401 (100.0 %), from district 20094 in 2012 House				

***The Hispanic column includes persons of Hispanic Origin of all races.**
Percentages are a percent of total Population.
Source: Secretary of State

	18+ Hispanic *		18+ Non-Hispanic Black DOJ	
Freestate_3 for KLRD TR District 94 is composed of:				
	1,352	7.8 %	367	2.1 %
0 (.0 %), from district 20097 in 2012 House	0	.0 %	0	.0 %
Freestate_3 for KLRD TR New District 94 **Total is** 17,401	1,352	7.8 %	367	2.1 %
Freestate_3 for KLRD TR District 95 is composed of:				
450 (2.4 %), from district 20086 in 2012 House	118	.6 %	46	.2 %
16,729 (90.6 %), from district 20095 in 2012 House	3,246	17.6 %	1,143	6.2 %
1,280 (6.9 %), from district 20097 in 2012 House	274	1.5 %	117	.6 %
Freestate_3 for KLRD TR New District 95 **Total is** 18,459	3,638	19.7 %	1,306	7.1 %
Freestate_3 for KLRD TR District 96 is composed of:				
15,937 (95.5 %), from district 20096 in 2012 House	2,626	15.7 %	1,355	8.1 %
744 (4.5 %), from district 20098 in 2012 House	110	.7 %	27	.2 %
Freestate_3 for KLRD TR New District 96 **Total is** 16,681	2,736	16.4 %	1,382	8.3 %
Freestate_3 for KLRD TR District 97 is composed of:				
954 (5.6 %), from district 20096 in 2012 House	133	.8 %	52	.3 %
16,150 (94.4 %), from district 20097 in 2012 House	2,117	12.4 %	816	4.8 %
Freestate_3 for KLRD TR New District 97 **Total is** 17,104	2,250	13.2 %	868	5.1 %
Freestate_3 for KLRD TR District 98 is composed of:				
1,210 (7.1 %), from district 20081 in 2012 House	248	1.5 %	42	.2 %
1,468 (8.6 %), from district 20093 in 2012 House	90	.5 %	17	.1 %
14,360 (84.3 %), from district 20098 in 2012 House	1,840	10.8 %	680	4.0 %
Freestate_3 for KLRD TR New District 98 **Total is** 17,038	2,178	12.8 %	739	4.3 %
Freestate_3 for KLRD TR District 99 is composed of:				
0 (.0 %), from district 20085 in 2012 House	0	.0 %	0	.0 %
16,739 (100.0 %), from district 20099 in 2012 House	893	5.3 %	608	3.6 %
Freestate_3 for KLRD TR New District 99 **Total is** 16,739	893	5.3 %	608	3.6 %
Freestate_3 for KLRD TR District 100 is composed of:				
2,039 (11.2 %), from district 20090 in 2012 House	180	1.0 %	39	.2 %
16,179 (88.8 %), from district 20100 in 2012 House	1,301	7.1 %	489	2.7 %
Freestate_3 for KLRD TR New District 100 **Total is** 18,218	1,481	8.1 %	528	2.9 %
Freestate_3 for KLRD TR District 101 is composed of:				
2,121 (13.1 %), from district 20090 in 2012 House	59	.4 %	7	.0 %
271 (1.7 %), from district 20093 in 2012 House	18	.1 %	2	.0 %
13,847 (85.3 %), from district 20101 in 2012 House	658	4.1 %	177	1.1 %
Freestate_3 for KLRD TR New District 101 **Total is** 16,239	735	4.5 %	186	1.1 %
Freestate_3 for KLRD TR District 102 is composed of:				
261 (1.4 %), from district 20101 in 2012 House	21	.1 %	1	.0 %
16,198 (87.0 %), from district 20102 in 2012 House	2,172	11.7 %	1,052	5.6 %
1,474 (7.9 %), from district 20104 in 2012 House				

***The Hispanic column includes persons of Hispanic Origin of all races.**
Percentages are a percent of total Population.
Source: Secretary of State

Plan Comparison with Population and Race (Voting Age Population)

	18+ Hispanic *		18+ Non-Hispanic Black DOJ	
Freestate_3 for KLRD TR District 102 is composed of:				
	140	.8 %	192	1.0 %
691 (3.7 %), from district 20114 in 2012 House	248	1.3 %	46	.2 %
Freestate_3 for KLRD TR New District 102 **Total is** 18,624	2,581	13.9 %	1,291	6.9 %
Freestate_3 for KLRD TR District 103 is composed of:				
1,104 (6.0 %), from district 20091 in 2012 House	456	2.5 %	11	.1 %
17,217 (94.0 %), from district 20103 in 2012 House	6,996	38.2 %	1,906	10.4 %
Freestate_3 for KLRD TR New District 103 **Total is** 18,321	7,452	40.7 %	1,917	10.5 %
Freestate_3 for KLRD TR District 104 is composed of:				
1,617 (8.8 %), from district 20073 in 2012 House	16	.1 %	8	.0 %
478 (2.6 %), from district 20101 in 2012 House	13	.1 %	0	.0 %
16,363 (88.6 %), from district 20104 in 2012 House	936	5.1 %	300	1.6 %
Freestate_3 for KLRD TR New District 104 **Total is** 18,458	965	5.2 %	308	1.7 %
Freestate_3 for KLRD TR District 105 is composed of:				
0 (.0 %), from district 20092 in 2012 House	0	.0 %	0	.0 %
18,422 (100.0 %), from district 20105 in 2012 House	2,400	13.0 %	984	5.3 %
Freestate_3 for KLRD TR New District 105 **Total is** 18,422	2,400	13.0 %	984	5.3 %
Freestate_3 for KLRD TR District 106 is composed of:				
16,408 (91.9 %), from district 20106 in 2012 House	348	1.9 %	62	.3 %
1,447 (8.1 %), from district 20109 in 2012 House	19	.1 %	1	.0 %
Freestate_3 for KLRD TR New District 106 **Total is** 17,855	367	2.1 %	63	.4 %
Freestate_3 for KLRD TR District 107 is composed of:				
3,300 (17.8 %), from district 20069 in 2012 House	336	1.8 %	159	.9 %
1,088 (5.9 %), from district 20071 in 2012 House	123	.7 %	59	.3 %
14,016 (75.5 %), from district 20107 in 2012 House	376	2.0 %	159	.9 %
167 (.9 %), from district 20108 in 2012 House	0	.0 %	1	.0 %
Freestate_3 for KLRD TR New District 107 **Total is** 18,571	835	4.5 %	378	2.0 %
Freestate_3 for KLRD TR District 108 is composed of:				
2,966 (16.0 %), from district 20014 in 2012 House	932	5.0 %	338	1.8 %
616 (3.3 %), from district 20016 in 2012 House	26	.1 %	21	.1 %
7,905 (42.6 %), from district 20030 in 2012 House	717	3.9 %	609	3.3 %
7,063 (38.1 %), from district 20049 in 2012 House	744	4.0 %	659	3.6 %
Freestate_3 for KLRD TR New District 108 **Total is** 18,550	2,419	13.0 %	1,627	8.8 %
Freestate_3 for KLRD TR District 109 is composed of:				
605 (3.3 %), from district 20107 in 2012 House	12	.1 %	4	.0 %
5,177 (28.4 %), from district 20108 in 2012 House	291	1.6 %	252	1.4 %
12,447 (68.3 %), from district 20109 in 2012 House	286	1.6 %	76	.4 %
Freestate_3 for KLRD TR New District 109 **Total is** 18,229	589	3.2 %	332	1.8 %

***The Hispanic column includes persons of Hispanic Origin of all races.**
Percentages are a percent of total Population.
Source: Secretary of State

	18+ Hispanic *		18+ Non-Hispanic Black DOJ	
Freestate_3 for KLRD TR District 110 is composed of:				
904 (5.0 %), from district 20109 in 2012 House	26	.1 %	1	.0 %
15,077 (83.0 %), from district 20110 in 2012 House	444	2.4 %	269	1.5 %
722 (4.0 %), from district 20111 in 2012 House	18	.1 %	1	.0 %
1,467 (8.1 %), from district 20117 in 2012 House	61	.3 %	4	.0 %
Freestate_3 for KLRD TR New District 110 **Total is** 18,170	549	3.0 %	275	1.5 %
Freestate_3 for KLRD TR District 111 is composed of:				
46 (.2 %), from district 20110 in 2012 House	1	.0 %	0	.0 %
19,210 (99.8 %), from district 20111 in 2012 House	1,352	7.0 %	366	1.9 %
Freestate_3 for KLRD TR New District 111 **Total is** 19,256	1,353	7.0 %	366	1.9 %
Freestate_3 for KLRD TR District 112 is composed of:				
1,489 (8.6 %), from district 20109 in 2012 House	26	.2 %	7	.0 %
15,566 (90.0 %), from district 20112 in 2012 House	2,397	13.9 %	269	1.6 %
244 (1.4 %), from district 20113 in 2012 House	16	.1 %	1	.0 %
Freestate_3 for KLRD TR New District 112 **Total is** 17,299	2,439	14.1 %	277	1.6 %
Freestate_3 for KLRD TR District 113 is composed of:				
1,238 (7.0 %), from district 20108 in 2012 House	40	.2 %	4	.0 %
14,245 (80.0 %), from district 20113 in 2012 House	1,395	7.8 %	191	1.1 %
2,328 (13.1 %), from district 20114 in 2012 House	137	.8 %	91	.5 %
Freestate_3 for KLRD TR New District 113 **Total is** 17,811	1,572	8.8 %	286	1.6 %
Freestate_3 for KLRD TR District 114 is composed of:				
2,142 (12.1 %), from district 20101 in 2012 House	24	.1 %	14	.1 %
159 (.9 %), from district 20102 in 2012 House	8	.0 %	5	.0 %
1,565 (8.8 %), from district 20113 in 2012 House	76	.4 %	11	.1 %
13,833 (78.2 %), from district 20114 in 2012 House	481	2.7 %	124	.7 %
Freestate_3 for KLRD TR New District 114 **Total is** 17,699	589	3.3 %	154	.9 %
Freestate_3 for KLRD TR District 115 is composed of:				
2,189 (12.9 %), from district 20010 in 2012 House	36	.2 %	14	.1 %
4,583 (27.1 %), from district 20038 in 2012 House	640	3.8 %	63	.4 %
5,779 (34.2 %), from district 20039 in 2012 House	262	1.5 %	167	1.0 %
841 (5.0 %), from district 20042 in 2012 House	18	.1 %	2	.0 %
53 (.3 %), from district 20045 in 2012 House	3	.0 %	1	.0 %
3,472 (20.5 %), from district 20121 in 2012 House	181	1.1 %	82	.5 %
Freestate_3 for KLRD TR New District 115 **Total is** 16,917	1,140	6.7 %	329	1.9 %
Freestate_3 for KLRD TR District 116 is composed of:				
1,360 (7.7 %), from district 20080 in 2012 House	30	.2 %	6	.0 %
4,080 (23.1 %), from district 20115 in 2012 House	327	1.8 %	28	.2 %
10,350 (58.5 %), from district 20116 in 2012 House	399	2.3 %	51	.3 %
1,898 (10.7 %), from district 20117 in 2012 House				

***The Hispanic column includes persons of Hispanic Origin of all races.**
Percentages are a percent of total Population.
Source: Secretary of State

Plan Comparison with Population and Race (Voting Age Population)

	18+ Hispanic *		18+ Non-Hispanic Black DOJ	
Freestate_3 for KLRD TR District 116 is composed of:				
	56	.3 %	55	.3 %
Freestate_3 for KLRD TR New District 116 **Total is** 17,688	812	4.6 %	140	.8 %
Freestate_3 for KLRD TR District 117 is composed of:				
98 (.5 %), from district 20113 in 2012 House	10	.1 %	0	.0 %
3,920 (21.5 %), from district 20115 in 2012 House	1,896	10.4 %	23	.1 %
12,518 (68.5 %), from district 20117 in 2012 House	1,062	5.8 %	281	1.5 %
1,736 (9.5 %), from district 20119 in 2012 House	387	2.1 %	24	.1 %
Freestate_3 for KLRD TR New District 117 **Total is** 18,272	3,355	18.4 %	328	1.8 %
Freestate_3 for KLRD TR District 118 is composed of:				
1,155 (6.6 %), from district 20110 in 2012 House	29	.2 %	24	.1 %
15,515 (88.0 %), from district 20118 in 2012 House	1,410	8.0 %	71	.4 %
956 (5.4 %), from district 20122 in 2012 House	124	.7 %	2	.0 %
Freestate_3 for KLRD TR New District 118 **Total is** 17,626	1,563	8.9 %	97	.6 %
Freestate_3 for KLRD TR District 119 is composed of:				
1,863 (11.6 %), from district 20115 in 2012 House	1,266	7.9 %	28	.2 %
14,220 (88.4 %), from district 20119 in 2012 House	8,479	52.7 %	637	4.0 %
Freestate_3 for KLRD TR New District 119 **Total is** 16,083	9,745	60.6 %	665	4.1 %
Freestate_3 for KLRD TR District 120 is composed of:				
794 (4.4 %), from district 20118 in 2012 House	86	.5 %	2	.0 %
17,087 (95.6 %), from district 20120 in 2012 House	1,160	6.5 %	237	1.3 %
Freestate_3 for KLRD TR New District 120 **Total is** 17,881	1,246	7.0 %	239	1.3 %
Freestate_3 for KLRD TR District 121 is composed of:				
3,016 (18.7 %), from district 20015 in 2012 House	578	3.6 %	501	3.1 %
1,377 (8.5 %), from district 20038 in 2012 House	67	.4 %	14	.1 %
264 (1.6 %), from district 20043 in 2012 House	12	.1 %	0	.0 %
11,512 (71.2 %), from district 20121 in 2012 House	870	5.4 %	601	3.7 %
Freestate_3 for KLRD TR New District 121 **Total is** 16,169	1,527	9.4 %	1,116	6.9 %
Freestate_3 for KLRD TR District 122 is composed of:				
4,050 (24.4 %), from district 20115 in 2012 House	506	3.0 %	14	.1 %
133 (.8 %), from district 20117 in 2012 House	29	.2 %	1	.0 %
11,116 (67.0 %), from district 20122 in 2012 House	4,633	27.9 %	144	.9 %
1,304 (7.9 %), from district 20123 in 2012 House	1,048	6.3 %	9	.1 %
Freestate_3 for KLRD TR New District 122 **Total is** 16,603	6,216	37.4 %	168	1.0 %
Freestate_3 for KLRD TR District 123 is composed of:				
1,739 (10.0 %), from district 20122 in 2012 House	728	4.2 %	64	.4 %
15,717 (90.0 %), from district 20123 in 2012 House	7,178	41.1 %	854	4.9 %
Freestate_3 for KLRD TR New District 123 **Total is** 17,456	7,906	45.3 %	918	5.3 %

***The Hispanic column includes persons of Hispanic Origin of all races.**
Percentages are a percent of total Population.
Source: Secretary of State

Plan Comparison with Population and Race (Voting Age Population)

	18+ Hispanic *		18+ Non-Hispanic Black DOJ	
Freestate_3 for KLRD TR District 124 is composed of:				
310 (1.8 %), from district 20115 in 2012 House	30	.2 %	0	.0 %
2,152 (12.8 %), from district 20122 in 2012 House	775	4.6 %	10	.1 %
14,412 (85.4 %), from district 20124 in 2012 House	5,249	31.1 %	87	.5 %
Freestate_3 for KLRD TR New District 124 **Total is** 16,874	6,054	35.9 %	97	.6 %
Freestate_3 for KLRD TR District 125 is composed of:				
850 (5.3 %), from district 20115 in 2012 House	278	1.7 %	0	.0 %
157 (1.0 %), from district 20124 in 2012 House	22	.1 %	1	.0 %
15,100 (93.7 %), from district 20125 in 2012 House	9,081	56.4 %	512	3.2 %
Freestate_3 for KLRD TR New District 125 **Total is** 16,107	9,381	58.2 %	513	3.2 %

***The Hispanic column includes persons of Hispanic Origin of all races.**
Percentages are a percent of total Population.
Source: Secretary of State

DGrider
House
4:58:41 PM, 3/14/2022

Place Assignment Report
for
Freestate_3 for KLRD TR

	2020 Population		2020 Population		2020 Population		2020 Population
Abbyville (2000100)							
District: 114	83						
Abilene (2000125)							
District: 70	6,460						
Ada (2000225)							
District: 107	86						
Admire (2000325)							
District: 76	130						
Agenda (2000475)							
District: 106	47						
Agra (2000550)							
District: 110	208						
Albert (2000825)							
District: 112	132						
Alden (2000950)							
District: 113	122						
Alexander (2001050)							
District: 110	54						
Allen (2001275)							
District: 76	160						
Alma (2001350)							
District: 51	802						
Almena (2001425)							
District: 110	363						
Altamont (2001550)							
District: 7	1,061						
Alta Vista (2001575)							
District: 51	409						
Alton (2001600)							
District: 109	100						
Altoona (2001625)							
District: 13	354						
Americus (2001675)							
District: 60	776						
Ames (2001725)							
District: 64	33						
Andale (2001775)							
District: 101	941						
Andover (2001800)							
District: 77	2,046	District: 88	954	District: 99	11,892		
Anthony (2001975)							
District: 116	2,108						
Arcadia (2002175)							
District: 2	254						
Argonia (2002250)							
District: 116	456						

Place Assignment Report
for
Freestate_3 for KLRD TR

	2020 Population		2020 Population	2020 Population	2020 Population
Arkansas City (2002300)					
District: 79	24	District: 80	11,950		
Arlington (2002325)					
District: 114	435				
Arma (2002375)					
District: 2	1,407				
Asherville (2002600)					
District: 107	19				
Ashland (2002675)					
District: 116	783				
Assaria (2002850)					
District: 69	428				
Atchison (2002900)					
District: 63	10,885				
Athol (2003025)					
District: 109	41				
Atlanta (2003050)					
District: 12	168				
Attica (2003100)					
District: 116	516				
Atwood (2003150)					
District: 120	1,290				
Auburn (2003250)					
District: 54	1,273				
Augusta (2003300)					
District: 77	9,256				
Aurora (2003425)					
District: 64	56				
Axtell (2003600)					
District: 106	399				
Baileyville (2003675)					
District: 62	182				
Bala (2003800)					
District: 64	29				
Baldwin City (2003900)					
District: 5	4,826				
Barnard (2004225)					
District: 109	64				
Barnes (2004250)					
District: 106	165				
Bartlett (2004350)					
District: 1	69				
Basehor (2004400)					
District: 38	6,896				
Bassett (2004450)					
District: 9	20				

Place Assignment Report
for
Freestate_3 for KLRD TR

	2020 Population		2020 Population		2020 Population		2020 Population
Bavaria (**2004575**)							
District: 69	60						
Baxter Springs (**2004625**)							
District: 1	3,888						
Bazine (**2004775**)							
District: 117	282						
Beattie (**2004900**)							
District: 106	197						
Beaumont (**2004925**)							
District: 12	36						
Beaver (**2004950**)							
District: 112	52						
Bel Aire (**2005337**)							
District: 85	3,295	District: 89	4,960	District: 91	7		
Belle Plaine (**2005500**)							
District: 79	1,467						
Belleville (**2005600**)							
District: 106	2,007						
Beloit (**2005775**)							
District: 107	3,404						
Belpre (**2005825**)							
District: 117	97						
Belvue (**2005925**)							
District: 61	177						
Bendena (**2005975**)							
District: 63	117						
Benedict (**2006000**)							
District: 13	69						
Bennington (**2006075**)							
District: 107	622						
Bentley (**2006125**)							
District: 90	560						
Benton (**2006175**)							
District: 75	856	District: 85	87				
Bern (**2006275**)							
District: 62	161						
Beverly (**2006500**)							
District: 109	135						
Big Bow (**2006575**)							
District: 124	32						
Bird City (**2006825**)							
District: 120	437						
Bison (**2006950**)							
District: 110	179						
Blue Mound (**2007600**)							
District: 4	219						

Place Assignment Report
for
Freestate_3 for KLRD TR

	2020 Population		2020 Population		2020 Population		2020 Population
Blue Rapids (2007650)							
District: 106	928						
Bluff City (2007775)							
District: 116	45						
Bogue (2007825)							
District: 118	155						
Bonner Springs (2007975)							
District: 33	7,831	District: 38	6	District: 39	0		
Bremen (2008300)							
District: 106	51						
Brewster (2008425)							
District: 120	291						
Bridgeport (2008450)							
District: 69	64						
Bronson (2008475)							
District: 4	304						
Brookville (2008575)							
District: 69	247						
Brownell (2008675)							
District: 117	23						
Bucklin (2009000)							
District: 117	727						
Bucyrus (2009050)							
District: 6	171						
Buffalo (2009150)							
District: 13	217						
Buhler (2009200)							
District: 104	1,325						
Bunker Hill (2009225)							
District: 109	103						
Burden (2009250)							
District: 12	512						
Burdett (2009275)							
District: 117	228						
Burdick (2009300)							
District: 68	62						
Burlingame (2009350)							
District: 54	971						
Burlington (2009400)							
District: 76	2,634						
Burns (2009450)							
District: 70	234						
Burr Oak (2009525)							
District: 106	140						
Burrton (2009575)							
District: 74	861						

Place Assignment Report
for
Freestate_3 for KLRD TR

	2020 Population		2020 Population		2020 Population		2020 Population
Bushong (**2009675**)							
District: 76	27						
Bushton (**2009700**)							
District: 113	203						
Byers (**2009800**)							
District: 113	38						
Caldwell (**2009900**)							
District: 116	1,025						
Cambridge (**2010125**)							
District: 12	92						
Caney (**2010375**)							
District: 12	1,788						
Canton (**2010475**)							
District: 74	685						
Carbondale (**2010600**)							
District: 54	1,352						
Carlton (**2010675**)							
District: 70	40						
Cassoday (**2010925**)							
District: 75	113						
Catharine (**2011025**)							
District: 110	113						
Cawker City (**2011175**)							
District: 107	457						
Cedar (**2011325**)							
District: 109	11						
Cedar Point (**2011425**)							
District: 13	22						
Cedar Vale (**2011450**)							
District: 12	476						
Centerville (**2012325**)							
District: 4	78						
Centralia (**2012425**)							
District: 62	485						
Centropolis (**2012450**)							
District: 59	100						
Chanute (**2012500**)							
District: 2	2,625	District: 7	6,097				
Chapman (**2012550**)							
District: 70	1,377						
Chase (**2012650**)							
District: 113	396						
Chautauqua (**2012675**)							
District: 12	108						
Cheney (**2012775**)							
District: 93	2,181	District: 101	0				

Place Assignment Report
for
Freestate_3 for KLRD TR

	2020 Population		2020 Population	2020 Population	2020 Population
Cherokee (**2012825**)					
District: 2	590				
Cherryvale (**2012925**)					
District: 11	2,192				
Chetopa (**2012950**)					
District: 1	929				
Chicopee (**2013100**)					
District: 3	422				
Cimarron (**2013275**)					
District: 122	1,981				
Circleville (**2013375**)					
District: 62	153				
Claflin (**2013425**)					
District: 112	562				
Clay Center (**2013625**)					
District: 64	4,199				
Clayton (**2013675**)					
District: 110	43	District: 120	1		
Clearwater (**2013925**)					
District: 93	2,653				
Clifton (**2014200**)					
District: 64	189	District: 106	265		
Climax (**2014275**)					
District: 13	45				
Clyde (**2014475**)					
District: 64	694				
Coats (**2014525**)					
District: 113	68				
Codell (**2014575**)					
District: 110	49				
Coffeyville (**2014600**)					
District: 11	8,826				
Colby (**2014650**)					
District: 120	5,570				
Coldwater (**2014700**)					
District: 116	687				
Collyer (**2014900**)					
District: 118	97				
Colony (**2014950**)					
District: 9	381				
Columbus (**2015075**)					
District: 1	2,929				
Colwich (**2015100**)					
District: 90	1,455				
Concordia (**2015200**)					
District: 64	80	District: 107	5,031		

Place Assignment Report
for
Freestate_3 for KLRD TR

	2020 Population	2020 Population	2020 Population	2020 Population
Conway Springs (2015325)				
District: 116	1,086			
Coolidge (2015400)				
District: 124	80			
Copeland (2015475)				
District: 122	251			
Corning (2015725)				
District: 62	212			
Cottonwood Falls (2015900)				
District: 13	851			
Council Grove (2015925)				
District: 68	2,140			
Courtland (2016025)				
District: 106	294			
Coyville (2016150)				
District: 13	60			
Crestline (2016325)				
District: 1	116			
Croweburg (2016475)				
District: 2	92			
Cuba (2016625)				
District: 106	140			
Cullison (2016675)				
District: 113	83			
Culver (2016700)				
District: 107	114			
Cunningham (2016775)				
District: 114	444			
Damar (2016975)				
District: 110	112			
Danville (2017000)				
District: 116	29			
Dearing (2017150)				
District: 11	382			
Deerfield (2017225)				
District: 122	711			
Delia (2017525)				
District: 61	151			
Delphos (2017600)				
District: 107	302			
Denison (2017625)				
District: 62	146			
Dennis (2017675)				
District: 7	152			
Denton (2017750)				
District: 63	130			

Place Assignment Report
for
Freestate_3 for KLRD TR

	2020 Population		2020 Population		2020 Population		2020 Population
Derby (2017800)							
District: 81	10,535	District: 82	15,043	District: 98	47		
De Soto (2017850)							
District: 38	0	District: 115	5,797	District: 121	321		
Detroit (2017875)							
District: 70	102						
Devon (2017900)							
District: 4	71						
Dexter (2017925)							
District: 12	224						
Dighton (2018050)							
District: 118	960						
Dodge City (2018250)							
District: 117	4,552	District: 119	23,236				
Dorrance (2018325)							
District: 109	146						
Douglass (2018400)							
District: 77	1,555						
Downs (2018500)							
District: 109	800						
Dresden (2018600)							
District: 120	43						
Dunlap (2018950)							
District: 68	27						
Durham (2019050)							
District: 70	89						
Dwight (2019125)							
District: 68	217						
Earlton (2019275)							
District: 7	60						
Eastborough (2019300)							
District: 83	756						
Easton (2019600)							
District: 42	213						
Eastshore (2019700)							
District: 70	92						
Edgerton (2019825)							
District: 5	1,739	District: 43	9				
Edmond (2019875)							
District: 110	28						
Edna (2019900)							
District: 1	388						
Edson (2019925)							
District: 120	17						
Edwardsville (2020000)							
District: 33	4,630	District: 37	87				

Place Assignment Report
for
Freestate_3 for KLRD TR

	2020 Population		2020 Population		2020 Population		2020 Population
Effingham (2020025)							
District: 63	495						
Elbing (2020050)							
District: 72	226						
El Dorado (2020075)							
District: 75	12,870						
Elgin (2020125)							
District: 12	60						
Elk City (2020250)							
District: 12	260						
Elk Falls (2020300)							
District: 12	113						
Elkhart (2020350)							
District: 124	1,888						
Ellinwood (2020425)							
District: 113	2,011						
Ellis (2020450)							
District: 110	1,958						
Ellsworth (2020500)							
District: 109	3,066						
Elmdale (2020675)							
District: 13	40						
Elsmore (2020875)							
District: 9	50						
Elwood (2020950)							
District: 63	1,125						
Elyria (2020975)							
District: 73	120						
Emmett (2021100)							
District: 61	170						
Emporia (2021275)							
District: 13	1,588	District: 60	20,673	District: 76	1,878		
Englewood (2021350)							
District: 116	58						
Ensign (2021400)							
District: 122	166						
Enterprise (2021425)							
District: 70	708						
Erie (2021500)							
District: 2	1,047						
Esbon (2021600)							
District: 106	69						
Eskridge (2021650)							
District: 51	439						
Eudora (2021675)							
District: 42	5,580	District: 115	828				

Place Assignment Report
for
Freestate_3 for KLRD TR

	2020 Population		2020 Population		2020 Population		2020 Population
Eureka (**2021800**)							
District: 13	2,332						
Everest (**2022025**)							
District: 62	265						
Fairview (**2022425**)							
District: 62	240						
Fairway (**2022700**)							
District: 25	4,170						
Fall River (**2022775**)							
District: 13	131						
Falun (**2022900**)							
District: 69	83						
Farlington (**2023050**)							
District: 2	68						
Florence (**2023600**)							
District: 70	394						
Fontana (**2023650**)							
District: 9	210						
Ford (**2023725**)							
District: 117	203						
Formoso (**2023825**)							
District: 106	94						
Fort Dodge (**2023890**)							
District: 119	97						
Fort Riley (**2023975**)							
District: 64	5,589	District: 68	3,641				
Fort Scott (**2024000**)							
District: 4	7,552						
Fowler (**2024175**)							
District: 116	534						
Frankfort (**2024275**)							
District: 106	730						
Franklin (**2024325**)							
District: 2	473						
Frederick (**2024550**)							
District: 113	8						
Fredonia (**2024575**)							
District: 13	2,151						
Frontenac (**2024850**)							
District: 2	3,382						
Fulton (**2024925**)							
District: 4	165						
Furley (**2024975**)							
District: 75	39						
Galatia (**2025050**)							
District: 112	45						

Place Assignment Report
for
Freestate_3 for KLRD TR

	2020 Population		2020 Population		2020 Population		2020 Population
Galena (2025100)							
District: 1	2,761						
Galesburg (2025150)							
District: 2	149						
Galva (2025200)							
District: 73	834						
Garden City (2025325)							
District: 122	4,175	District: 123	23,976				
Garden Plain (2025375)							
District: 101	948						
Gardner (2025425)							
District: 5	2,065	District: 43	21,222	District: 121	0		
Garfield (2025750)							
District: 117	151						
Garland (2025900)							
District: 4	31						
Garnett (2025925)							
District: 9	3,242						
Gas (2025975)							
District: 9	475						
Gaylord (2026000)							
District: 109	87						
Gem (2026050)							
District: 120	98						
Geneseo (2026075)							
District: 113	236						
Geuda Springs (2026200)							
District: 80	158						
Girard (2026300)							
District: 2	2,496						
Glade (2026325)							
District: 110	52						
Glasco (2026375)							
District: 107	441						
Glen Elder (2026500)							
District: 107	362						
Goddard (2026725)							
District: 93	0	District: 101	5,084				
Goessel (2026750)							
District: 74	556						
Goff (2026775)							
District: 62	106						
Goodland (2026875)							
District: 120	4,465						
Gorham (2027000)							
District: 109	376						

	2020 Population	2020 Population	2020 Population	2020 Population
Gove City (**2027125**)				
District: 118	80			
Grainfield (**2027200**)				
District: 118	322			
Grandview Plaza (**2027425**)				
District: 68	1,697			
Grantville (**2028200**)				
District: 47	182			
Great Bend (**2028300**)				
District: 112	14,733			
Greeley (**2028350**)				
District: 9	273			
(**2028412**)				
District: 118	410			
Green (**2028425**)				
District: 64	95			
Greenleaf (**2028625**)				
District: 106	350			
Greensburg (**2028675**)				
District: 116	740			
Greenwich (**2028700**)				
District: 85	64			
Grenola (**2028800**)				
District: 12	151			
Gridley (**2028850**)				
District: 76	313			
Grinnell (**2028900**)				
District: 118	260			
Gypsum (**2029250**)				
District: 69	400			
Haddam (**2029400**)				
District: 106	110			
Hallowell (**2029550**)				
District: 1	101			
Halstead (**2029600**)				
District: 74	2,179			
Hamilton (**2029675**)				
District: 13	182			
Hamlin (**2029700**)				
District: 62	25			
Hanover (**2029875**)				
District: 106	690			
Hanston (**2029925**)				
District: 117	259			
Hardtner (**2030000**)				
District: 116	167			

Place Assignment Report
for
Freestate_3 for KLRD TR

	2020 Population		2020 Population		2020 Population		2020 Population
Harper (**2030175**)							
District: 116	1,313						
Harris (**2030250**)							
District: 9	47						
Hartford (**2030475**)							
District: 76	355						
Harveyville (**2030575**)							
District: 51	178						
Havana (**2030700**)							
District: 12	84						
Haven (**2030725**)							
District: 101	1,170						
Havensville (**2030775**)							
District: 61	119						
Haviland (**2030825**)							
District: 116	678						
Hays (**2031100**)							
District: 111	21,116						
Haysville (**2031125**)							
District: 93	5,414	District: 98	5,848				
Hazelton (**2031150**)							
District: 116	82						
Healy (**2031200**)							
District: 118	195						
Hepler (**2031375**)							
District: 2	90						
Herington (**2031400**)							
District: 68	0	District: 70	2,109				
Herkimer (**2031425**)							
District: 106	54						
Herndon (**2031475**)							
District: 120	119						
Hesston (**2031600**)							
District: 74	3,505						
Hiawatha (**2031675**)							
District: 62	3,280						
Highland (**2031850**)							
District: 63	903						
Hill City (**2032175**)							
District: 118	1,403						
Hillsboro (**2032275**)							
District: 74	2,732						
Hillsdale (**2032300**)							
District: 6	247						
Hoisington (**2032550**)							
District: 112	2,699						

Place Assignment Report
for
Freestate_3 for KLRD TR

	2020 Population		2020 Population		2020 Population		2020 Population
Holcomb (2032575)							
District: 122	2,245						
Hollenberg (2032650)							
District: 106	10						
Holton (2032825)							
District: 61	3,362	District: 62	39				
Holyrood (2032850)							
District: 109	403						
Home (2032875)							
District: 106	154						
Hope (2033075)							
District: 70	317						
Horace (2033150)							
District: 118	102						
Horton (2033200)							
District: 62	1,523						
Howard (2033250)							
District: 12	570						
Hoxie (2033350)							
District: 118	1,211						
Hoyt (2033375)							
District: 47	593						
Hudson (2033400)							
District: 113	95						
Hugoton (2033425)							
District: 124	3,747						
Humboldt (2033450)							
District: 9	1,847						
Hunnewell (2033500)							
District: 116	44						
Hunter (2033525)							
District: 107	51						
Huron (2033575)							
District: 63	74						
Hutchinson (2033625)							
District: 102	23,242	District: 104	16,535	District: 114	229		
Idana (2033700)							
District: 64	54						
Independence (2033875)							
District: 11	4,915	District: 12	3,633				
Ingalls (2034225)							
District: 122	252						
Inman (2034275)							
District: 104	1,341						
Iola (2034300)							
District: 9	5,396						

Place Assignment Report
for
Freestate_3 for KLRD TR

	2020 Population		2020 Population		2020 Population		2020 Population
Ionia (**2034350**)							
District: 106	17						
Isabel (**2034550**)							
District: 116	68						
Iuka (**2034625**)							
District: 113	151						
Jamestown (**2034975**)							
District: 107	237						
Jennings (**2035375**)							
District: 120	81						
Jetmore (**2035450**)							
District: 117	770						
Jewell (**2035475**)							
District: 106	370						
Johnson City (**2035600**)							
District: 124	1,464						
Junction City (**2035750**)							
District: 65	16,799	District: 68	6,133				
Kanopolis (**2035950**)							
District: 109	443						
Kanorado (**2035975**)							
District: 120	153						
Kansas City (**2036000**)							
District: 31	23,924	District: 32	23,807	District: 33	11,056	District: 34	24,230
District: 35	24,209	District: 36	23,783	District: 37	23,914	District: 38	1,684
Keats (**2036200**)							
District: 64	96						
Kechi (**2036225**)							
District: 85	387	District: 90	382	District: 91	1,448		
Kelly (**2036375**)							
District: 62	27						
Kensington (**2036550**)							
District: 109	399						
Kickapoo Site 1 (**2036735**)							
District: 62	110						
Kickapoo Site 2 (**2036736**)							
District: 62	27						
Kickapoo Site 5 (**2036739**)							
District: 62	59						
Kickapoo Site 6 (**2036740**)							
District: 62	13						
Kickapoo Site 7 (**2036741**)							
District: 62	104						
Kickapoo Tribal Center (**2036744**)							
District: 62	177						

Place Assignment Report
for
Freestate_3 for KLRD TR

	2020 Population		2020 Population		2020 Population		2020 Population
Kincaid (**2036875**)							
District: 9	103						
Kingman (**2036950**)							
District: 114	3,105						
Kinsley (**2037075**)							
District: 117	1,456						
Kiowa (**2037125**)							
District: 116	902						
Kipp (**2037200**)							
District: 69	41	District: 71	19				
Kirwin (**2037275**)							
District: 110	139						
Kismet (**2037325**)							
District: 125	340						
Labette (**2037375**)							
District: 7	50						
La Crosse (**2037500**)							
District: 110	1,266						
La Cygne (**2037575**)							
District: 4	1,050						
Lafontaine (**2037675**)							
District: 13	58						
La Harpe (**2037725**)							
District: 9	480						
Lake City (**2037875**)							
District: 116	47						
Lake Quivira (**2037975**)							
District: 33	53	District: 39	961				
Lakin (**2038175**)							
District: 122	2,205						
Lancaster (**2038325**)							
District: 63	246						
Lane (**2038400**)							
District: 59	241						
Langdon (**2038500**)							
District: 114	39						
Lansing (**2038650**)							
District: 40	11,239						
Larned (**2038700**)							
District: 117	3,769						
Latham (**2038775**)							
District: 12	96						
Latimer (**2038800**)							
District: 68	31						
Lawrence (**2038900**)							
District: 10	22,834	District: 42	1,607	District: 44	24,134	District: 45	22,033

Place Assignment Report
for
Freestate_3 for KLRD TR

	2020 Population		2020 Population		2020 Population		2020 Population
Lawrence (2038900)							
District: 46	23,745	District: 47	581	District: 115	0		
Leavenworth (2039000)							
District: 38	4,550	District: 40	11,328	District: 41	21,473		
Leawood (2039075)							
District: 19	5,640	District: 20	15,939	District: 27	3,531	District: 28	8,792
Lebanon (2039100)							
District: 109	178						
Lebo (2039125)							
District: 76	885						
Lecompton (2039150)							
District: 45	588						
Lehigh (2039225)							
District: 74	161						
Lenexa (2039350)							
District: 14	0	District: 17	13,652	District: 23	13,443	District: 30	23,244
District: 108	2,426	District: 115	4,669				
Lenora (2039400)							
District: 110	207						
Leon (2039450)							
District: 12	669						
Leona (2039475)							
District: 63	41						
Leonardville (2039500)							
District: 64	432						
Leoti (2039550)							
District: 118	1,475						
LeRoy (2039650)							
District: 76	451						
Levant (2039700)							
District: 120	68						
Lewis (2039725)							
District: 117	400						
Liberal (2039825)							
District: 125	19,825						
Liberty (2040250)							
District: 11	99						
Liebenthal (2040400)							
District: 110	92						
Lincoln Center (2041300)							
District: 109	1,171						
Lincolnville (2041325)							
District: 70	168						
Lindsborg (2041375)							
District: 73	3,776						

	2020 Population	2020 Population	2020 Population	2020 Population
Linn (**2041425**)				
District: 106	387			
Linn Valley (**2041465**)				
District: 4	956			
Linwood (**2041475**)				
District: 38	415			
Little River (**2041575**)				
District: 113	472			
Logan (**2042100**)				
District: 110	460			
Lone Elm (**2042425**)				
District: 9	27			
Longford (**2042575**)				
District: 64	73			
Long Island (**2042600**)				
District: 110	137			
Longton (**2042650**)				
District: 12	288			
Lorraine (**2042800**)				
District: 109	137			
Lost Springs (**2042825**)				
District: 70	55			
Louisburg (**2042875**)				
District: 6	4,969			
Louisville (**2042925**)				
District: 61	131			
Lowell (**2043050**)				
District: 1	244			
Lucas (**2043150**)				
District: 109	332			
Ludell (**2043175**)				
District: 120	41			
Luray (**2043250**)				
District: 109	166			
Lyndon (**2043350**)				
District: 76	1,037			
Lyons (**2043525**)				
District: 113	3,611			
McConnell AFB (**2043675**)				
District: 81	1,636			
McCracken (**2043700**)				
District: 110	152			
McCune (**2043725**)				
District: 2	370			
McDonald (**2043750**)				
District: 120	113			

Place Assignment Report
for
Freestate_3 for KLRD TR

	2020 Population		2020 Population		2020 Population		2020 Population
McFarland (2043775)							
District: 51	272						
Macksville (2043850)							
District: 113	471						
McLouth (2043900)							
District: 42	859						
McPherson (2043950)							
District: 73	14,082						
Madison (2044050)							
District: 13	689						
Mahaska (2044150)							
District: 106	46						
Maize (2044200)							
District: 90	5,735						
Manchester (2044225)							
District: 64	47						
Manhattan (2044250)							
District: 51	2,223	District: 61	3,830	District: 64	227	District: 66	24,142
District: 67	23,473	District: 68	205				
Mankato (2044300)							
District: 106	836						
Manter (2044375)							
District: 124	132						
Maple Hill (2044500)							
District: 51	631						
Mapleton (2044550)							
District: 4	96						
Marienthal (2044600)							
District: 118	64						
Marion (2044750)							
District: 70	1,922						
Marquette (2044925)							
District: 73	599						
Marysville (2045050)							
District: 106	3,447						
Matfield Green (2045150)							
District: 13	49						
Mayetta (2045250)							
District: 47	348						
Mayfield (2045275)							
District: 116	75						
Meade (2045325)							
District: 116	1,505						
Medicine Lodge (2045500)							
District: 116	1,781						

Place Assignment Report
for
Freestate_3 for KLRD TR

	2020 Population		2020 Population		2020 Population		2020 Population
Melvern (**2045700**)							
District: 76	356						
Menlo (**2045750**)							
District: 120	33						
Mentor (**2045875**)							
District: 69	101						
Meriden (**2045950**)							
District: 47	744						
Merriam (**2046000**)							
District: 18	2,394	District: 24	8,704				
Milan (**2046450**)							
District: 116	56						
Mildred (**2046500**)							
District: 9	25						
Milford (**2046525**)							
District: 65	408						
Milton (**2046925**)							
District: 79	155						
Miltonvale (**2046950**)							
District: 64	440						
Minneapolis (**2047075**)							
District: 107	1,946						
Minneola (**2047150**)							
District: 116	738						
Mission (**2047225**)							
District: 24	4,521	District: 25	5,433				
Mission Hills (**2047350**)							
District: 25	3,594						
Mission Woods (**2047425**)							
District: 25	203						
Moline (**2047600**)							
District: 12	345						
Montezuma (**2047875**)							
District: 122	975						
Mont Ida (**2047975**)							
District: 9	23						
Monument (**2048025**)							
District: 118	56						
Moran (**2048125**)							
District: 9	466						
Morganville (**2048225**)							
District: 64	180						
Morland (**2048275**)							
District: 118	115						
Morrill (**2048300**)							
District: 62	218						

Place Assignment Report
for
Freestate_3 for KLRD TR

	2020 Population		2020 Population		2020 Population		2020 Population
Morrowville (2048450)							
District: 106	114						
Moscow (2048600)							
District: 124	272						
Mound City (2048750)							
District: 4	647						
Moundridge (2048800)							
District: 74	1,974						
Mound Valley (2048825)							
District: 7	348						
Mount Hope (2048900)							
District: 101	806						
Mulberry (2049025)							
District: 2	409						
Mullinville (2049075)							
District: 116	197						
Mulvane (2049100)							
District: 79	9	District: 82	6,277	District: 93	0		
Munden (2049150)							
District: 106	96						
Munjor (2049200)							
District: 110	232						
Murdock (2049250)							
District: 114	37						
Muscotah (2049325)							
District: 63	155						
Narka (2049350)							
District: 106	81						
Nashville (2049400)							
District: 114	54						
Natoma (2049425)							
District: 109	302						
Navarre (2049525)							
District: 70	52						
Neal (2049550)							
District: 13	37						
Neodesha (2049650)							
District: 13	2,275						
Neosho Falls (2049825)							
District: 13	134						
Neosho Rapids (2049875)							
District: 76	229						
Ness City (2049925)							
District: 117	1,329						
Netawaka (2049950)							
District: 62	139						

Place Assignment Report
for
Freestate_3 for KLRD TR

	2020 Population		2020 Population		2020 Population		2020 Population
New Albany (2050150)							
District: 13	57						
Newbury (2050250)							
District: 51	78						
New Cambria (2050300)							
District: 71	106						
New Salem (2050425)							
District: 12	58						
New Strawn (2050450)							
District: 76	414						
Newton (2050475)							
District: 72	18,602	District: 74	0				
Nickerson (2050525)							
District: 114	1,058						
Nicodemus (2050550)							
District: 118	14						
Niles (2050600)							
District: 107	56						
Niotaze (2050750)							
District: 12	90						
Norcatur (2050925)							
District: 120	159						
North Newton (2051225)							
District: 72	308	District: 74	1,506				
Norton (2051500)							
District: 110	2,747						
Nortonville (2051525)							
District: 47	601						
Norway (2051550)							
District: 106	17						
Norwich (2051600)							
District: 114	444						
Oak Hill (2051700)							
District: 64	24						
Oaklawn-Sunview (2051810)							
District: 98	2,880						
Oakley (2051825)							
District: 118	1,998	District: 120	48				
Oberlin (2052000)							
District: 120	1,644						
Odin (2052175)							
District: 112	87						
Offerle (2052200)							
District: 117	179						
Ogallah (2052225)							
District: 118	28						

Place Assignment Report
for
Freestate_3 for KLRD TR

	2020 Population		2020 Population		2020 Population		2020 Population
Ogden (2052275)							
District: 68	1,661						
Oketo (2052525)							
District: 106	64						
Olathe (2052575)							
District: 5	0	District: 8	1,391	District: 14	22,962	District: 15	22,486
District: 26	12,258	District: 43	0	District: 49	18,171	District: 78	23,033
District: 108	20,868	District: 115	0	District: 121	20,121		
Olivet (2052700)							
District: 76	73						
Olmitz (2052750)							
District: 112	90						
Olpe (2052800)							
District: 13	11	District: 76	508				
Olsburg (2052825)							
District: 61	218						
Onaga (2052875)							
District: 61	679						
Oneida (2052900)							
District: 62	61						
Opolis (2052925)							
District: 3	104						
Osage City (2053200)							
District: 76	2,861						
Osawatomie (2053225)							
District: 5	2,337	District: 6	1,918	District: 9	0		
Osborne (2053325)							
District: 109	1,335						
Oskaloosa (2053375)							
District: 47	1,110						
Oswego (2053450)							
District: 1	1,668						
Otis (2053525)							
District: 110	296						
Ottawa (2053550)							
District: 59	12,625						
Overbrook (2053725)							
District: 54	1,005						
Overland Park (2053775)							
District: 8	22,369	District: 16	23,787	District: 19	14,099	District: 20	7,711
District: 21	6,884	District: 22	23,899	District: 23	4,343	District: 24	10,089
District: 26	2,269	District: 27	13,694	District: 28	14,636	District: 29	24,071
District: 48	23,506	District: 49	5,195	District: 108	686		
Oxford (2053850)							
District: 79	1,048						

Place Assignment Report
for
Freestate_3 for KLRD TR

	2020 Population		2020 Population	2020 Population	2020 Population
Ozawkie (**2053925**)					
District: 47	638				
Palco (**2054125**)					
District: 110	208				
Palmer (**2054200**)					
District: 106	125				
Paola (**2054250**)					
District: 6	5,768				
Paradise (**2054325**)					
District: 109	35				
Park (**2054400**)					
District: 118	112				
Park City (**2054450**)					
District: 90	643	District: 91	7,690		
Parker (**2054500**)					
District: 9	241				
Parkerfield (**2054560**)					
District: 80	406				
Parkerville (**2054575**)					
District: 68	46				
Parsons (**2054675**)					
District: 7	9,600				
Partridge (**2054700**)					
District: 114	209				
Pawnee Rock (**2054875**)					
District: 112	193				
Paxico (**2054950**)					
District: 51	210				
Peabody (**2055100**)					
District: 74	937				
Peck (**2055175**)					
District: 79	103	District: 93	59		
Penalosa (**2055225**)					
District: 114	18				
Perry (**2055450**)					
District: 47	852				
Peru (**2055525**)					
District: 12	101				
Phillipsburg (**2055675**)					
District: 110	2,337				
Piedmont (**2055750**)					
District: 13	52				
Pierceville (**2055775**)					
District: 122	98				
Pilsen (**2055875**)					
District: 70	65				

Place Assignment Report
for
Freestate_3 for KLRD TR

	2020 Population		2020 Population		2020 Population		2020 Population
Piqua (**2056000**)							
District: 13	90						
Pittsburg (**2056025**)							
District: 3	20,646						
Plains (**2056100**)							
District: 125	1,037						
Plainville (**2056150**)							
District: 110	1,746						
Pleasanton (**2056450**)							
District: 4	1,208						
Plevna (**2056725**)							
District: 114	85						
Pomona (**2057000**)							
District: 59	884						
Portis (**2057100**)							
District: 109	86						
Potwin (**2057300**)							
District: 75	421						
Powhattan (**2057350**)							
District: 62	69						
Prairie View (**2057525**)							
District: 110	106						
Prairie Village (**2057575**)							
District: 19	4,341	District: 21	16,987	District: 25	1,629		
Pratt (**2057625**)							
District: 113	5,318	District: 114	1,285				
Prescott (**2057650**)							
District: 4	207						
Preston (**2057675**)							
District: 113	115						
Pretty Prairie (**2057700**)							
District: 101	649	District: 114	11				
Princeton (**2057725**)							
District: 59	248						
Protection (**2057850**)							
District: 116	498						
Quenemo (**2058100**)							
District: 76	288						
Quinter (**2058250**)							
District: 118	929						
Radium (**2058300**)							
District: 113	26						
Radley (**2058325**)							
District: 2	105						
Ramona (**2058375**)							
District: 70	78						

Place Assignment Report
for
Freestate_3 for KLRD TR

	2020 Population	2020 Population	2020 Population	2020 Population
Randall (**2058450**)				
District: 106	79			
Randolph (**2058475**)				
District: 64	159			
Ransom (**2058500**)				
District: 117	260			
Rantoul (**2058525**)				
District: 59	165			
Raymond (**2058550**)				
District: 113	85			
Reading (**2058600**)				
District: 76	181			
Redfield (**2058725**)				
District: 4	90			
Republic (**2059000**)				
District: 106	82			
Reserve (**2059050**)				
District: 62	67			
Rexford (**2059125**)				
District: 120	197			
Richfield (**2059200**)				
District: 124	30			
Richmond (**2059675**)				
District: 59	459			
Riley (**2059875**)				
District: 64	938			
Ringo (**2059975**)				
District: 2	111			
Riverton (**2060200**)				
District: 1	771			
Robinson (**2060325**)				
District: 62	183			
Rock (**2060400**)				
District: 79	94			
Roeland Park (**2060825**)				
District: 25	6,871			
Rolla (**2060900**)				
District: 124	384			
Rosalia (**2061100**)				
District: 12	149			
Rose Hill (**2061250**)				
District: 77	4,185			
Roseland (**2061275**)				
District: 1	76			
Rossville (**2061400**)				
District: 50	1,105			

Place Assignment Report
for
Freestate_3 for KLRD TR

	2020 Population		2020 Population		2020 Population		2020 Population
Roxbury (2061550)							
District: 70	70						
Rozel (2061600)							
District: 117	102						
Rush Center (2061775)							
District: 110	141						
Russell (2061825)							
District: 109	4,401						
Russell Springs (2061875)							
District: 118	26						
Sabetha (2062025)							
District: 62	2,545						
St. Benedict (2062075)							
District: 62	50						
St. Francis (2062175)							
District: 120	1,263						
St. George (2062200)							
District: 51	1,054						
St. John (2062275)							
District: 113	1,228						
St. Marks (2062375)							
District: 90	23	District: 101	101				
St. Marys (2062400)							
District: 51	0	District: 61	2,759				
St. Paul (2062500)							
District: 2	614						
Salina (2062700)							
District: 69	20,244	District: 71	22,072	District: 107	4,573		
Satanta (2063150)							
District: 124	1,092						
Savonburg (2063200)							
District: 9	74						
Sawyer (2063275)							
District: 114	89						
Scammon (2063325)							
District: 1	376						
Scandia (2063350)							
District: 106	344						
Schoenchen (2063425)							
District: 110	170						
Scott City (2063600)							
District: 118	4,113						
Scottsville (2063650)							
District: 107	26						
Scranton (2063675)							
District: 54	653						

Place Assignment Report
for
Freestate_3 for KLRD TR

	2020 Population		2020 Population		2020 Population		2020 Population
Sedan (2063750)							
District: 12	1,000						
Sedgwick (2063800)							
District: 72	647	District: 74	762	District: 90	194		
Selden (2063875)							
District: 118	184						
Seneca (2063950)							
District: 62	2,139						
Severance (2064025)							
District: 63	76						
Severy (2064050)							
District: 13	205						
Seward (2064100)							
District: 113	41						
Shallow Water (2064200)							
District: 118	89						
Sharon (2064325)							
District: 116	147						
Sharon Springs (2064375)							
District: 120	751						
Shawnee (2064500)							
District: 17	9,574	District: 18	21,299	District: 23	6,081	District: 30	0
District: 39	21,875	District: 115	8,482				
Silverdale (2065550)							
District: 12	61						
Silver Lake (2065600)							
District: 50	1,345						
Simpson (2065650)							
District: 107	82						
Smith Center (2065925)							
District: 109	1,571						
Smolan (2066100)							
District: 69	162						
Soldier (2066175)							
District: 62	102						
Solomon (2066275)							
District: 70	992	District: 71	1				
Somerset (2066475)							
District: 6	90						
South Haven (2066650)							
District: 80	324						
South Hutchinson (2066750)							
District: 114	2,521						
South Mound (2066800)							
District: 2	27						

Place Assignment Report
for
Freestate_3 for KLRD TR

	2020 Population		2020 Population		2020 Population		2020 Population
Spearville (**2067125**)							
District: 117	791						
Speed (**2067175**)							
District: 110	37						
Spivey (**2067250**)							
District: 114	61						
Spring Hill (**2067625**)							
District: 5	104	District: 6	224	District: 26	7,624		
Stafford (**2067775**)							
District: 113	959						
Stark (**2068025**)							
District: 2	69						
Sterling (**2068200**)							
District: 113	2,248						
Stockton (**2068350**)							
District: 110	1,480						
Strong City (**2068650**)							
District: 13	386						
Stuttgart (**2068750**)							
District: 110	44						
Sublette (**2068775**)							
District: 124	1,413						
Summerfield (**2068950**)							
District: 106	125						
Sun City (**2069275**)							
District: 116	37						
Susank (**2069525**)							
District: 112	31						
Sycamore (**2069725**)							
District: 11	70						
Sylvan Grove (**2069775**)							
District: 109	291						
Sylvia (**2069800**)							
District: 114	215						
Syracuse (**2069850**)							
District: 124	1,826						
Talmage (**2069925**)							
District: 70	78						
Tampa (**2070000**)							
District: 70	105						
Tecumseh (**2070075**)							
District: 54	696						
Tescott (**2070250**)							
District: 107	265						
Thayer (**2070300**)							
District: 7	432						

Place Assignment Report
for
Freestate_3 for KLRD TR

	2020 Population		2020 Population		2020 Population		2020 Population
The Highlands (2070357)							
District: 114	349						
Timken (2070625)							
District: 110	38						
Tipton (2070675)							
District: 107	193						
Tonganoxie (2070800)							
District: 42	5,573						
Topeka (2071000)							
District: 50	1,771	District: 52	13,690	District: 53	23,001	District: 54	4
District: 55	23,733	District: 56	22,204	District: 57	21,344	District: 58	20,840
Toronto (2071050)							
District: 13	206						
Towanda (2071125)							
District: 75	1,447						
Tribune (2071450)							
District: 118	772						
Troy (2071575)							
District: 63	964						
Turon (2071800)							
District: 114	309						
Tyro (2071925)							
District: 12	177						
Udall (2071950)							
District: 79	661						
Ulysses (2071975)							
District: 124	5,788						
Uniontown (2072525)							
District: 4	293						
Urbana (2072600)							
District: 7	30						
Utica (2072650)							
District: 117	99						
Valley Center (2073250)							
District: 90	6,786	District: 91	554				
Valley Falls (2073300)							
District: 47	1,092						
Vassar (2073450)							
District: 76	584						
Vermillion (2073525)							
District: 106	76						
Victoria (2073775)							
District: 111	1,129						
Vining (2073950)							
District: 64	31	District: 106	12				

Place Assignment Report
for
Freestate_3 for KLRD TR

	2020 Population		2020 Population		2020 Population		2020 Population
Viola (**2074025**)							
District: 93	115						
Virgil (**2074075**)							
District: 13	48						
Wabaunsee (**2074225**)							
District: 51	104						
Wakarusa (**2074425**)							
District: 54	242						
WaKeeney (**2074450**)							
District: 118	1,799						
Wakefield (**2074525**)							
District: 64	858						
Waldo (**2074575**)							
District: 109	30						
Waldron (**2074625**)							
District: 116	9						
Wallace (**2074750**)							
District: 120	41						
Walnut (**2074950**)							
District: 2	187						
Walton (**2075200**)							
District: 74	219						
Wamego (**2075325**)							
District: 51	4,841						
Washington (**2075825**)							
District: 106	1,071						
Waterville (**2075950**)							
District: 106	658						
Wathena (**2076000**)							
District: 63	1,246						
Waverly (**2076050**)							
District: 76	574						
Wayside (**2076175**)							
District: 12	19						
Webber (**2076250**)							
District: 106	30						
Weir (**2076350**)							
District: 1	569						
Welda (**2076425**)							
District: 9	149						
Wellington (**2076475**)							
District: 79	0	District: 80	7,705	District: 116	10		
Wells (**2076550**)							
District: 107	45						
Wellsville (**2076625**)							
District: 5	1,953						

Place Assignment Report
for
Freestate_3 for KLRD TR

	2020 Population		2020 Population		2020 Population		2020 Population
Weskan (2076675)							
District: 120	158						
West Mineral (2077150)							
District: 1	154						
Westmoreland (2077200)							
District: 61	740						
Westphalia (2077250)							
District: 9	128						
Westwood (2077500)							
District: 25	1,750						
Westwood Hills (2077525)							
District: 25	400						
Wetmore (2077550)							
District: 62	348						
Wheaton (2077700)							
District: 61	98						
White City (2077825)							
District: 68	447						
White Cloud (2077850)							
District: 63	115						
Whitewater (2078050)							
District: 72	661						
Whiting (2078100)							
District: 62	191						
Wichita (2079000)							
District: 81	7,396	District: 83	23,364	District: 84	23,539	District: 85	18,435
District: 86	24,159	District: 87	23,751	District: 88	21,563	District: 89	19,166
District: 90	3,888	District: 91	13,537	District: 92	23,647	District: 93	2,454
District: 94	22,645	District: 95	23,956	District: 96	22,823	District: 97	23,045
District: 98	12,580	District: 99	9,226	District: 100	23,853	District: 101	7,212
District: 103	23,986	District: 105	23,307				
Willard (2079250)							
District: 51	12	District: 54	62				
Williamsburg (2079300)							
District: 59	390						
Williamstown (2079375)							
District: 47	96						
Willis (2079400)							
District: 62	24						
Willowbrook (2079425)							
District: 114	71						
Wilmore (2079550)							
District: 116	37						
Wilroads Gardens (2079625)							
District: 117	639						

Place Assignment Report
for
Freestate_3 for KLRD TR

	2020 Population		2020 Population	2020 Population	2020 Population
Wilsey (**2079650**)					
District: 68	139				
Wilson (**2079675**)					
District: 109	859				
Winchester (**2079800**)					
District: 47	461				
Windom (**2079850**)					
District: 73	85				
Winfield (**2079950**)					
District: 12	0	District: 79	11,777		
Winona (**2080075**)					
District: 118	193				
Woodbine (**2080350**)					
District: 70	157				
Woodruff (**2080400**)					
District: 110	13				
Woodston (**2080450**)					
District: 110	94				
Wright (**2080500**)					
District: 117	145				
Yale (**2080650**)					
District: 2	81				
Yates Center (**2080700**)					
District: 13	1,352				
Yoder (**2080750**)					
District: 114	165				
Zeandale (**2080875**)					
District: 51	62				
Zenda (**2080925**)					
District: 114	72				
Zurich (**2081025**)					
District: 110	89				

Place Assignment Report
for
Freestate_3 for KLRD TR

	2020 Voting Age Population		2020 Voting Age Population		2020 Voting Age Population		2020 Voting Age Population
Abbyville (2000100)							
District: 114	75						
Abilene (2000125)							
District: 70	4,970						
Ada (2000225)							
District: 107	65						
Admire (2000325)							
District: 76	100						
Agenda (2000475)							
District: 106	43						
Agra (2000550)							
District: 110	179						
Albert (2000825)							
District: 112	116						
Alden (2000950)							
District: 113	97						
Alexander (2001050)							
District: 110	44						
Allen (2001275)							
District: 76	130						
Alma (2001350)							
District: 51	609						
Almena (2001425)							
District: 110	282						
Altamont (2001550)							
District: 7	783						
Alta Vista (2001575)							
District: 51	313						
Alton (2001600)							
District: 109	72						
Altoona (2001625)							
District: 13	259						
Americus (2001675)							
District: 60	585						
Ames (2001725)							
District: 64	21						
Andale (2001775)							
District: 101	629						
Andover (2001800)							
District: 77	1,409	District: 88	679	District: 99	8,045		
Anthony (2001975)							
District: 116	1,625						
Arcadia (2002175)							
District: 2	197						

Place Assignment Report
for
Freestate_3 for KLRD TR

	2020 Voting Age Population		2020 Voting Age Population	2020 Voting Age Population	2020 Voting Age Population
Argonia (**2002250**)					
District: 116	324				
Arkansas City (**2002300**)					
District: 79	14	District: 80	8,748		
Arlington (**2002325**)					
District: 114	335				
Arma (**2002375**)					
District: 2	1,111				
Asherville (**2002600**)					
District: 107	17				
Ashland (**2002675**)					
District: 116	604				
Assaria (**2002850**)					
District: 69	315				
Atchison (**2002900**)					
District: 63	8,487				
Athol (**2003025**)					
District: 109	35				
Atlanta (**2003050**)					
District: 12	135				
Attica (**2003100**)					
District: 116	397				
Atwood (**2003150**)					
District: 120	989				
Auburn (**2003250**)					
District: 54	875				
Augusta (**2003300**)					
District: 77	6,816				
Aurora (**2003425**)					
District: 64	36				
Axtell (**2003600**)					
District: 106	285				
Baileyville (**2003675**)					
District: 62	136				
Bala (**2003800**)					
District: 64	23				
Baldwin City (**2003900**)					
District: 5	3,753				
Barnard (**2004225**)					
District: 109	62				
Barnes (**2004250**)					
District: 106	128				
Bartlett (**2004350**)					
District: 1	55				

Place Assignment Report
for
Freestate_3 for KLRD TR

	2020 Voting Age Population		2020 Voting Age Population		2020 Voting Age Population		2020 Voting Age Population
Basehor (2004400)							
District: 38	5,002						
Bassett (2004450)							
District: 9	14						
Bavaria (2004575)							
District: 69	45						
Baxter Springs (2004625)							
District: 1	2,963						
Bazine (2004775)							
District: 117	206						
Beattie (2004900)							
District: 106	159						
Beaumont (2004925)							
District: 12	30						
Beaver (2004950)							
District: 112	31						
Bel Aire (2005337)							
District: 85	2,548	District: 89	3,752	District: 91	5		
Belle Plaine (2005500)							
District: 79	1,082						
Belleville (2005600)							
District: 106	1,561						
Beloit (2005775)							
District: 107	2,607						
Belpre (2005825)							
District: 117	66						
Belvue (2005925)							
District: 61	118						
Bendena (2005975)							
District: 63	95						
Benedict (2006000)							
District: 13	62						
Bennington (2006075)							
District: 107	468						
Bentley (2006125)							
District: 90	406						
Benton (2006175)							
District: 75	625	District: 85	72				
Bern (2006275)							
District: 62	119						
Beverly (2006500)							
District: 109	111						
Big Bow (2006575)							
District: 124	18						

Place Assignment Report
for
Freestate_3 for KLRD TR

	2020 Voting Age Population		2020 Voting Age Population		2020 Voting Age Population		2020 Voting Age Population
Bird City (**2006825**)							
District: 120	334						
Bison (**2006950**)							
District: 110	151						
Blue Mound (**2007600**)							
District: 4	168						
Blue Rapids (**2007650**)							
District: 106	711						
Bluff City (**2007775**)							
District: 116	36						
Bogue (**2007825**)							
District: 118	116						
Bonner Springs (**2007975**)							
District: 33	5,901	District: 38	3	District: 39	0		
Bremen (**2008300**)							
District: 106	39						
Brewster (**2008425**)							
District: 120	213						
Bridgeport (**2008450**)							
District: 69	49						
Bronson (**2008475**)							
District: 4	203						
Brookville (**2008575**)							
District: 69	182						
Brownell (**2008675**)							
District: 117	21						
Bucklin (**2009000**)							
District: 117	518						
Bucyrus (**2009050**)							
District: 6	119						
Buffalo (**2009150**)							
District: 13	171						
Buhler (**2009200**)							
District: 104	961						
Bunker Hill (**2009225**)							
District: 109	80						
Burden (**2009250**)							
District: 12	340						
Burdett (**2009275**)							
District: 117	168						
Burdick (**2009300**)							
District: 68	50						
Burlingame (**2009350**)							
District: 54	726						

Place Assignment Report
for
Freestate_3 for KLRD TR

	2020 Voting Age Population	2020 Voting Age Population	2020 Voting Age Population	2020 Voting Age Population
Burlington (**2009400**)				
District: 76	2,006			
Burns (**2009450**)				
District: 70	164			
Burr Oak (**2009525**)				
District: 106	116			
Burrton (**2009575**)				
District: 74	618			
Bushong (**2009675**)				
District: 76	23			
Bushton (**2009700**)				
District: 113	157			
Byers (**2009800**)				
District: 113	26			
Caldwell (**2009900**)				
District: 116	796			
Cambridge (**2010125**)				
District: 12	73			
Caney (**2010375**)				
District: 12	1,317			
Canton (**2010475**)				
District: 74	519			
Carbondale (**2010600**)				
District: 54	1,007			
Carlton (**2010675**)				
District: 70	31			
Cassoday (**2010925**)				
District: 75	83			
Catharine (**2011025**)				
District: 110	92			
Cawker City (**2011175**)				
District: 107	353			
Cedar (**2011325**)				
District: 109	11			
Cedar Point (**2011425**)				
District: 13	15			
Cedar Vale (**2011450**)				
District: 12	342			
Centerville (**2012325**)				
District: 4	50			
Centralia (**2012425**)				
District: 62	364			
Centropolis (**2012450**)				
District: 59	77			

Place Assignment Report
for
Freestate_3 for KLRD TR

	2020 Voting Age Population		2020 Voting Age Population	2020 Voting Age Population	2020 Voting Age Population
Chanute (2012500)					
District: 2	1,931	District: 7	4,548		
Chapman (2012550)					
District: 70	968				
Chase (2012650)					
District: 113	292				
Chautauqua (2012675)					
District: 12	77				
Cheney (2012775)					
District: 93	1,554	District: 101	0		
Cherokee (2012825)					
District: 2	453				
Cherryvale (2012925)					
District: 11	1,611				
Chetopa (2012950)					
District: 1	744				
Chicopee (2013100)					
District: 3	318				
Cimarron (2013275)					
District: 122	1,394				
Circleville (2013375)					
District: 62	112				
Claflin (2013425)					
District: 112	427				
Clay Center (2013625)					
District: 64	3,235				
Clayton (2013675)					
District: 110	35	District: 120	1		
Clearwater (2013925)					
District: 93	1,854				
Clifton (2014200)					
District: 64	138	District: 106	192		
Climax (2014275)					
District: 13	33				
Clyde (2014475)					
District: 64	533				
Coats (2014525)					
District: 113	53				
Codell (2014575)					
District: 110	41				
Coffeyville (2014600)					
District: 11	6,739				
Colby (2014650)					
District: 120	4,265				

Place Assignment Report
for
Freestate_3 for KLRD TR

	2020 Voting Age Population		2020 Voting Age Population		2020 Voting Age Population		2020 Voting Age Population
Coldwater (2014700)							
District: 116	534						
Collyer (2014900)							
District: 118	78						
Colony (2014950)							
District: 9	288						
Columbus (2015075)							
District: 1	2,211						
Colwich (2015100)							
District: 90	1,059						
Concordia (2015200)							
District: 64	80	District: 107	3,925				
Conway Springs (2015325)							
District: 116	790						
Coolidge (2015400)							
District: 124	55						
Copeland (2015475)							
District: 122	174						
Corning (2015725)							
District: 62	139						
Cottonwood Falls (2015900)							
District: 13	711						
Council Grove (2015925)							
District: 68	1,630						
Courtland (2016025)							
District: 106	214						
Coyville (2016150)							
District: 13	52						
Crestline (2016325)							
District: 1	89						
Croweburg (2016475)							
District: 2	72						
Cuba (2016625)							
District: 106	119						
Cullison (2016675)							
District: 113	67						
Culver (2016700)							
District: 107	90						
Cunningham (2016775)							
District: 114	356						
Damar (2016975)							
District: 110	94						
Danville (2017000)							
District: 116	19						

Place Assignment Report
for
Freestate_3 for KLRD TR

	2020 Voting Age Population		2020 Voting Age Population		2020 Voting Age Population		2020 Voting Age Population
Dearing (**2017150**)							
District: 11	306						
Deerfield (**2017225**)							
District: 122	491						
Delia (**2017525**)							
District: 61	111						
Delphos (**2017600**)							
District: 107	233						
Denison (**2017625**)							
District: 62	113						
Dennis (**2017675**)							
District: 7	101						
Denton (**2017750**)							
District: 63	105						
Derby (**2017800**)							
District: 81	7,867	District: 82	11,077	District: 98	39		
De Soto (**2017850**)							
District: 38	0	District: 115	4,404	District: 121	241		
Detroit (**2017875**)							
District: 70	79						
Devon (**2017900**)							
District: 4	51						
Dexter (**2017925**)							
District: 12	167						
Dighton (**2018050**)							
District: 118	761						
Dodge City (**2018250**)							
District: 117	3,224	District: 119	15,766				
Dorrance (**2018325**)							
District: 109	130						
Douglass (**2018400**)							
District: 77	1,073						
Downs (**2018500**)							
District: 109	653						
Dresden (**2018600**)							
District: 120	31						
Dunlap (**2018950**)							
District: 68	25						
Durham (**2019050**)							
District: 70	75						
Dwight (**2019125**)							
District: 68	172						
Earlton (**2019275**)							
District: 7	45						

Place Assignment Report
for
Freestate_3 for KLRD TR

	2020 Voting Age Population		2020 Voting Age Population		2020 Voting Age Population		2020 Voting Age Population
Eastborough (2019300)							
District: 83	599						
Easton (2019600)							
District: 42	177						
Eastshore (2019700)							
District: 70	82						
Edgerton (2019825)							
District: 5	1,240	District: 43	2				
Edmond (2019875)							
District: 110	26						
Edna (2019900)							
District: 1	283						
Edson (2019925)							
District: 120	17						
Edwardsville (2020000)							
District: 33	3,448	District: 37	61				
Effingham (2020025)							
District: 63	355						
Elbing (2020050)							
District: 72	159						
El Dorado (2020075)							
District: 75	9,904						
Elgin (2020125)							
District: 12	52						
Elk City (2020250)							
District: 12	207						
Elk Falls (2020300)							
District: 12	83						
Elkhart (2020350)							
District: 124	1,416						
Ellinwood (2020425)							
District: 113	1,529						
Ellis (2020450)							
District: 110	1,474						
Ellsworth (2020500)							
District: 109	2,576						
Elmdale (2020675)							
District: 13	23						
Elsmore (2020875)							
District: 9	39						
Elwood (2020950)							
District: 63	835						
Elyria (2020975)							
District: 73	83						

Place Assignment Report
for
Freestate_3 for KLRD TR

	2020 Voting Age Population		2020 Voting Age Population		2020 Voting Age Population		2020 Voting Age Population
Emmett (2021100)							
District: 61	107						
Emporia (2021275)							
District: 13	1,160	District: 60	16,341	District: 76	1,292		
Englewood (2021350)							
District: 116	51						
Ensign (2021400)							
District: 122	127						
Enterprise (2021425)							
District: 70	540						
Erie (2021500)							
District: 2	810						
Esbon (2021600)							
District: 106	62						
Eskridge (2021650)							
District: 51	357						
Eudora (2021675)							
District: 42	3,943	District: 115	589				
Eureka (2021800)							
District: 13	1,816						
Everest (2022025)							
District: 62	212						
Fairview (2022425)							
District: 62	198						
Fairway (2022700)							
District: 25	3,193						
Fall River (2022775)							
District: 13	116						
Falun (2022900)							
District: 69	66						
Farlington (2023050)							
District: 2	58						
Florence (2023600)							
District: 70	309						
Fontana (2023650)							
District: 9	159						
Ford (2023725)							
District: 117	150						
Formoso (2023825)							
District: 106	63						
Fort Dodge (2023890)							
District: 119	95						
Fort Riley (2023975)							
District: 64	5,152	District: 68	2,398				

Place Assignment Report
for
Freestate_3 for KLRD TR

	2020 Voting Age Population		2020 Voting Age Population		2020 Voting Age Population		2020 Voting Age Population
Fort Scott (2024000)							
District: 4	5,724						
Fowler (2024175)							
District: 116	389						
Frankfort (2024275)							
District: 106	568						
Franklin (2024325)							
District: 2	345						
Frederick (2024550)							
District: 113	6						
Fredonia (2024575)							
District: 13	1,663						
Frontenac (2024850)							
District: 2	2,573						
Fulton (2024925)							
District: 4	112						
Furley (2024975)							
District: 75	34						
Galatia (2025050)							
District: 112	39						
Galena (2025100)							
District: 1	2,081						
Galesburg (2025150)							
District: 2	104						
Galva (2025200)							
District: 73	613						
Garden City (2025325)							
District: 122	2,706	District: 123	17,408				
Garden Plain (2025375)							
District: 101	684						
Gardner (2025425)							
District: 5	1,431	District: 43	14,388	District: 121	0		
Garfield (2025750)							
District: 117	117						
Garland (2025900)							
District: 4	30						
Garnett (2025925)							
District: 9	2,445						
Gas (2025975)							
District: 9	360						
Gaylord (2026000)							
District: 109	74						
Gem (2026050)							
District: 120	70						

Place Assignment Report
for
Freestate_3 for KLRD TR

	2020 Voting Age Population		2020 Voting Age Population		2020 Voting Age Population		2020 Voting Age Population
Geneseo (2026075)							
District: 113	195						
Geuda Springs (2026200)							
District: 80	124						
Girard (2026300)							
District: 2	1,833						
Glade (2026325)							
District: 110	45						
Glasco (2026375)							
District: 107	346						
Glen Elder (2026500)							
District: 107	282						
Goddard (2026725)							
District: 93	0	District: 101	3,380				
Goessel (2026750)							
District: 74	405						
Goff (2026775)							
District: 62	71						
Goodland (2026875)							
District: 120	3,364						
Gorham (2027000)							
District: 109	265						
Gove City (2027125)							
District: 118	60						
Grainfield (2027200)							
District: 118	240						
Grandview Plaza (2027425)							
District: 68	1,341						
Grantville (2028200)							
District: 47	140						
Great Bend (2028300)							
District: 112	11,087						
Greeley (2028350)							
District: 9	205						
(2028412)							
District: 118	291						
Green (2028425)							
District: 64	77						
Greenleaf (2028625)							
District: 106	266						
Greensburg (2028675)							
District: 116	576						
Greenwich (2028700)							
District: 85	51						

Place Assignment Report
for
Freestate_3 for KLRD TR

	2020 Voting Age Population		2020 Voting Age Population		2020 Voting Age Population		2020 Voting Age Population
Grenola (2028800)							
District: 12	118						
Gridley (2028850)							
District: 76	232						
Grinnell (2028900)							
District: 118	204						
Gypsum (2029250)							
District: 69	294						
Haddam (2029400)							
District: 106	73						
Hallowell (2029550)							
District: 1	72						
Halstead (2029600)							
District: 74	1,578						
Hamilton (2029675)							
District: 13	142						
Hamlin (2029700)							
District: 62	17						
Hanover (2029875)							
District: 106	508						
Hanston (2029925)							
District: 117	180						
Hardtner (2030000)							
District: 116	135						
Harper (2030175)							
District: 116	977						
Harris (2030250)							
District: 9	37						
Hartford (2030475)							
District: 76	281						
Harveyville (2030575)							
District: 51	143						
Havana (2030700)							
District: 12	68						
Haven (2030725)							
District: 101	870						
Havensville (2030775)							
District: 61	97						
Haviland (2030825)							
District: 116	539						
Hays (2031100)							
District: 111	16,982						
Haysville (2031125)							
District: 93	3,734		District: 98	4,273			

Place Assignment Report
for
Freestate_3 for KLRD TR

	2020 Voting Age Population		2020 Voting Age Population	2020 Voting Age Population	2020 Voting Age Population
Hazelton (2031150)					
District: 116	65				
Healy (2031200)					
District: 118	144				
Hepler (2031375)					
District: 2	78				
Herington (2031400)					
District: 68	0	District: 70	1,636		
Herkimer (2031425)					
District: 106	46				
Herndon (2031475)					
District: 120	101				
Hesston (2031600)					
District: 74	2,678				
Hiawatha (2031675)					
District: 62	2,472				
Highland (2031850)					
District: 63	777				
Hill City (2032175)					
District: 118	1,093				
Hillsboro (2032275)					
District: 74	2,161				
Hillsdale (2032300)					
District: 6	203				
Hoisington (2032550)					
District: 112	1,996				
Holcomb (2032575)					
District: 122	1,463				
Hollenberg (2032650)					
District: 106	9				
Holton (2032825)					
District: 61	2,525	District: 62	36		
Holyrood (2032850)					
District: 109	319				
Home (2032875)					
District: 106	116				
Hope (2033075)					
District: 70	248				
Horace (2033150)					
District: 118	83				
Horton (2033200)					
District: 62	1,190				
Howard (2033250)					
District: 12	435				

Place Assignment Report
for
Freestate_3 for KLRD TR

	2020 Voting Age Population		2020 Voting Age Population		2020 Voting Age Population		2020 Voting Age Population
Hoxie (2033350)							
District: 118	909						
Hoyt (2033375)							
District: 47	439						
Hudson (2033400)							
District: 113	83						
Hugoton (2033425)							
District: 124	2,677						
Humboldt (2033450)							
District: 9	1,417						
Hunnewell (2033500)							
District: 116	36						
Hunter (2033525)							
District: 107	40						
Huron (2033575)							
District: 63	57						
Hutchinson (2033625)							
District: 102	18,356	District: 104	13,054	District: 114	162		
Idana (2033700)							
District: 64	44						
Independence (2033875)							
District: 11	3,788	District: 12	2,637				
Ingalls (2034225)							
District: 122	171						
Inman (2034275)							
District: 104	1,041						
Iola (2034300)							
District: 9	4,265						
Ionia (2034350)							
District: 106	17						
Isabel (2034550)							
District: 116	52						
Iuka (2034625)							
District: 113	113						
Jamestown (2034975)							
District: 107	189						
Jennings (2035375)							
District: 120	66						
Jetmore (2035450)							
District: 117	574						
Jewell (2035475)							
District: 106	297						
Johnson City (2035600)							
District: 124	1,045						

Place Assignment Report
for
Freestate_3 for KLRD TR

	2020 Voting Age Population		2020 Voting Age Population		2020 Voting Age Population		2020 Voting Age Population
Junction City (2035750)							
District: 65	12,227	District: 68	4,631				
Kanopolis (2035950)							
District: 109	335						
Kanorado (2035975)							
District: 120	109						
Kansas City (2036000)							
District: 31	18,508	District: 32	16,370	District: 33	8,312	District: 34	16,872
District: 35	17,355	District: 36	17,750	District: 37	17,678	District: 38	1,253
Keats (2036200)							
District: 64	77						
Kechi (2036225)							
District: 85	288	District: 90	299	District: 91	1,137		
Kelly (2036375)							
District: 62	23						
Kensington (2036550)							
District: 109	304						
Kickapoo Site 1 (2036735)							
District: 62	68						
Kickapoo Site 2 (2036736)							
District: 62	22						
Kickapoo Site 5 (2036739)							
District: 62	41						
Kickapoo Site 6 (2036740)							
District: 62	10						
Kickapoo Site 7 (2036741)							
District: 62	53						
Kickapoo Tribal Center (2036744)							
District: 62	124						
Kincaid (2036875)							
District: 9	78						
Kingman (2036950)							
District: 114	2,402						
Kinsley (2037075)							
District: 117	1,128						
Kiowa (2037125)							
District: 116	699						
Kipp (2037200)							
District: 69	27	District: 71	18				
Kirwin (2037275)							
District: 110	107						
Kismet (2037325)							
District: 125	251						
Labette (2037375)							
District: 7	35						

Place Assignment Report
for
Freestate_3 for KLRD TR

	2020 Voting Age Population		2020 Voting Age Population		2020 Voting Age Population		2020 Voting Age Population
La Crosse (2037500)							
District: 110	986						
La Cygne (2037575)							
District: 4	786						
Lafontaine (2037675)							
District: 13	41						
La Harpe (2037725)							
District: 9	385						
Lake City (2037875)							
District: 116	39						
Lake Quivira (2037975)							
District: 33	36	District: 39	750				
Lakin (2038175)							
District: 122	1,574						
Lancaster (2038325)							
District: 63	194						
Lane (2038400)							
District: 59	191						
Langdon (2038500)							
District: 114	32						
Lansing (2038650)							
District: 40	8,741						
Larned (2038700)							
District: 117	2,898						
Latham (2038775)							
District: 12	82						
Latimer (2038800)							
District: 68	21						
Lawrence (2038900)							
District: 10	18,592	District: 42	1,260	District: 44	19,473	District: 45	17,345
District: 46	20,936	District: 47	437	District: 115	0		
Leavenworth (2039000)							
District: 38	3,425	District: 40	8,803	District: 41	15,919		
Leawood (2039075)							
District: 19	4,057	District: 20	12,329	District: 27	2,697	District: 28	6,677
Lebanon (2039100)							
District: 109	152						
Lebo (2039125)							
District: 76	667						
Lecompton (2039150)							
District: 45	458						
Lehigh (2039225)							
District: 74	127						
Lenexa (2039350)							
District: 14	0	District: 17	10,969	District: 23	10,602	District: 30	17,993

Place Assignment Report
for
Freestate_3 for KLRD TR

	2020 Voting Age Population		2020 Voting Age Population	2020 Voting Age Population	2020 Voting Age Population
Lenexa (2039350)					
District: 108	1,957	District: 115	3,472		
Lenora (2039400)					
District: 110	167				
Leon (2039450)					
District: 12	479				
Leona (2039475)					
District: 63	27				
Leonardville (2039500)					
District: 64	354				
Leoti (2039550)					
District: 118	1,081				
LeRoy (2039650)					
District: 76	362				
Levant (2039700)					
District: 120	49				
Lewis (2039725)					
District: 117	308				
Liberal (2039825)					
District: 125	13,700				
Liberty (2040250)					
District: 11	71				
Liebenthal (2040400)					
District: 110	77				
Lincoln Center (2041300)					
District: 109	896				
Lincolnville (2041325)					
District: 70	135				
Lindsborg (2041375)					
District: 73	3,115				
Linn (2041425)					
District: 106	302				
Linn Valley (2041465)					
District: 4	818				
Linwood (2041475)					
District: 38	305				
Little River (2041575)					
District: 113	366				
Logan (2042100)					
District: 110	369				
Lone Elm (2042425)					
District: 9	19				
Longford (2042575)					
District: 64	57				

Place Assignment Report
for
Freestate_3 for KLRD TR

	2020 Voting Age Population	2020 Voting Age Population	2020 Voting Age Population	2020 Voting Age Population
Long Island (**2042600**)				
District: 110	107			
Longton (**2042650**)				
District: 12	218			
Lorraine (**2042800**)				
District: 109	92			
Lost Springs (**2042825**)				
District: 70	42			
Louisburg (**2042875**)				
District: 6	3,486			
Louisville (**2042925**)				
District: 61	113			
Lowell (**2043050**)				
District: 1	200			
Lucas (**2043150**)				
District: 109	257			
Ludell (**2043175**)				
District: 120	27			
Luray (**2043250**)				
District: 109	122			
Lyndon (**2043350**)				
District: 76	747			
Lyons (**2043525**)				
District: 113	2,694			
McConnell AFB (**2043675**)				
District: 81	1,121			
McCracken (**2043700**)				
District: 110	130			
McCune (**2043725**)				
District: 2	282			
McDonald (**2043750**)				
District: 120	92			
McFarland (**2043775**)				
District: 51	192			
Macksville (**2043850**)				
District: 113	317			
McLouth (**2043900**)				
District: 42	625			
McPherson (**2043950**)				
District: 73	10,905			
Madison (**2044050**)				
District: 13	523			
Mahaska (**2044150**)				
District: 106	46			

Place Assignment Report
for
Freestate_3 for KLRD TR

	2020 Voting Age Population		2020 Voting Age Population		2020 Voting Age Population		2020 Voting Age Population
Maize (2044200)							
District: 90	3,979						
Manchester (2044225)							
District: 64	41						
Manhattan (2044250)							
District: 51	1,687	District: 61	3,026	District: 64	161	District: 66	21,681
District: 67	18,468	District: 68	170				
Mankato (2044300)							
District: 106	665						
Manter (2044375)							
District: 124	98						
Maple Hill (2044500)							
District: 51	402						
Mapleton (2044550)							
District: 4	70						
Marienthal (2044600)							
District: 118	42						
Marion (2044750)							
District: 70	1,531						
Marquette (2044925)							
District: 73	481						
Marysville (2045050)							
District: 106	2,570						
Matfield Green (2045150)							
District: 13	38						
Mayetta (2045250)							
District: 47	264						
Mayfield (2045275)							
District: 116	65						
Meade (2045325)							
District: 116	1,153						
Medicine Lodge (2045500)							
District: 116	1,339						
Melvern (2045700)							
District: 76	265						
Menlo (2045750)							
District: 120	25						
Mentor (2045875)							
District: 69	86						
Meriden (2045950)							
District: 47	550						
Merriam (2046000)							
District: 18	1,786	District: 24	7,194				
Milan (2046450)							
District: 116	40						

Place Assignment Report
for
Freestate_3 for KLRD TR

	2020 Voting Age Population		2020 Voting Age Population		2020 Voting Age Population		2020 Voting Age Population
Mildred (2046500)							
District: 9	20						
Milford (2046525)							
District: 65	301						
Milton (2046925)							
District: 79	118						
Miltonvale (2046950)							
District: 64	320						
Minneapolis (2047075)							
District: 107	1,481						
Minneola (2047150)							
District: 116	540						
Mission (2047225)							
District: 24	3,965	District: 25	4,582				
Mission Hills (2047350)							
District: 25	2,647						
Mission Woods (2047425)							
District: 25	156						
Moline (2047600)							
District: 12	259						
Montezuma (2047875)							
District: 122	751						
Mont Ida (2047975)							
District: 9	12						
Monument (2048025)							
District: 118	45						
Moran (2048125)							
District: 9	364						
Morganville (2048225)							
District: 64	136						
Morland (2048275)							
District: 118	101						
Morrill (2048300)							
District: 62	163						
Morrowville (2048450)							
District: 106	96						
Moscow (2048600)							
District: 124	194						
Mound City (2048750)							
District: 4	497						
Moundridge (2048800)							
District: 74	1,598						
Mound Valley (2048825)							
District: 7	254						

Place Assignment Report
for
Freestate_3 for KLRD TR

	2020 Voting Age Population		2020 Voting Age Population		2020 Voting Age Population		2020 Voting Age Population
Mount Hope (2048900)							
District: 101	610						
Mulberry (2049025)							
District: 2	313						
Mullinville (2049075)							
District: 116	157						
Mulvane (2049100)							
District: 79	8	District: 82	4,533	District: 93	0		
Munden (2049150)							
District: 106	72						
Munjor (2049200)							
District: 110	175						
Murdock (2049250)							
District: 114	34						
Muscotah (2049325)							
District: 63	111						
Narka (2049350)							
District: 106	61						
Nashville (2049400)							
District: 114	46						
Natoma (2049425)							
District: 109	230						
Navarre (2049525)							
District: 70	41						
Neal (2049550)							
District: 13	37						
Neodesha (2049650)							
District: 13	1,665						
Neosho Falls (2049825)							
District: 13	99						
Neosho Rapids (2049875)							
District: 76	176						
Ness City (2049925)							
District: 117	1,047						
Netawaka (2049950)							
District: 62	113						
New Albany (2050150)							
District: 13	40						
Newbury (2050250)							
District: 51	48						
New Cambria (2050300)							
District: 71	87						
New Salem (2050425)							
District: 12	48						

Place Assignment Report
for
Freestate_3 for KLRD TR

	2020 Voting Age Population		2020 Voting Age Population		2020 Voting Age Population		2020 Voting Age Population
New Strawn (2050450)							
District: 76	318						
Newton (2050475)							
District: 72	14,127	District: 74	0				
Nickerson (2050525)							
District: 114	747						
Nicodemus (2050550)							
District: 118	13						
Niles (2050600)							
District: 107	50						
Niotaze (2050750)							
District: 12	64						
Norcatur (2050925)							
District: 120	118						
North Newton (2051225)							
District: 72	275	District: 74	1,339				
Norton (2051500)							
District: 110	2,075						
Nortonville (2051525)							
District: 47	428						
Norway (2051550)							
District: 106	15						
Norwich (2051600)							
District: 114	325						
Oak Hill (2051700)							
District: 64	22						
Oaklawn-Sunview (2051810)							
District: 98	2,002						
Oakley (2051825)							
District: 118	1,504	District: 120	40				
Oberlin (2052000)							
District: 120	1,308						
Odin (2052175)							
District: 112	66						
Offerle (2052200)							
District: 117	136						
Ogallah (2052225)							
District: 118	26						
Ogden (2052275)							
District: 68	1,243						
Oketo (2052525)							
District: 106	56						
Olathe (2052575)							
District: 5	0	District: 8	1,058	District: 14	16,471	District: 15	16,923
District: 26	8,454	District: 43	0	District: 49	13,117	District: 78	16,324

Place Assignment Report
for
Freestate_3 for KLRD TR

	2020 Voting Age Population		2020 Voting Age Population		2020 Voting Age Population		2020 Voting Age Population
Olathe (2052575)							
District: 108	15,977	District: 115	0	District: 121	13,890		
Olivet (2052700)							
District: 76	63						
Olmitz (2052750)							
District: 112	74						
Olpe (2052800)							
District: 13	6	District: 76	365				
Olsburg (2052825)							
District: 61	157						
Onaga (2052875)							
District: 61	515						
Oneida (2052900)							
District: 62	38						
Opolis (2052925)							
District: 3	92						
Osage City (2053200)							
District: 76	2,175						
Osawatomie (2053225)							
District: 5	1,697	District: 6	1,408	District: 9	0		
Osborne (2053325)							
District: 109	1,053						
Oskaloosa (2053375)							
District: 47	818						
Oswego (2053450)							
District: 1	1,285						
Otis (2053525)							
District: 110	233						
Ottawa (2053550)							
District: 59	9,655						
Overbrook (2053725)							
District: 54	778						
Overland Park (2053775)							
District: 8	15,191	District: 16	19,021	District: 19	11,006	District: 20	6,617
District: 21	5,616	District: 22	18,874	District: 23	3,345	District: 24	7,962
District: 26	1,583	District: 27	9,654	District: 28	11,517	District: 29	19,417
District: 48	17,567	District: 49	4,233	District: 108	616		
Oxford (2053850)							
District: 79	813						
Ozawkie (2053925)							
District: 47	462						
Palco (2054125)							
District: 110	158						
Palmer (2054200)							
District: 106	92						

Place Assignment Report
for
Freestate_3 for KLRD TR

	2020 Voting Age Population		2020 Voting Age Population		2020 Voting Age Population		2020 Voting Age Population
Paola (2054250)							
District: 6	4,384						
Paradise (2054325)							
District: 109	33						
Park (2054400)							
District: 118	88						
Park City (2054450)							
District: 90	433	District: 91	5,522				
Parker (2054500)							
District: 9	178						
Parkerfield (2054560)							
District: 80	307						
Parkerville (2054575)							
District: 68	36						
Parsons (2054675)							
District: 7	7,206						
Partridge (2054700)							
District: 114	160						
Pawnee Rock (2054875)							
District: 112	144						
Paxico (2054950)							
District: 51	157						
Peabody (2055100)							
District: 74	749						
Peck (2055175)							
District: 79	80	District: 93	46				
Penalosa (2055225)							
District: 114	16						
Perry (2055450)							
District: 47	662						
Peru (2055525)							
District: 12	83						
Phillipsburg (2055675)							
District: 110	1,780						
Piedmont (2055750)							
District: 13	40						
Pierceville (2055775)							
District: 122	65						
Pilsen (2055875)							
District: 70	51						
Piqua (2056000)							
District: 13	71						
Pittsburg (2056025)							
District: 3	16,117						

Place Assignment Report
for
Freestate_3 for KLRD TR

	2020 Voting Age Population		2020 Voting Age Population		2020 Voting Age Population		2020 Voting Age Population
Plains (2056100)							
District: 125	702						
Plainville (2056150)							
District: 110	1,325						
Pleasanton (2056450)							
District: 4	877						
Plevna (2056725)							
District: 114	64						
Pomona (2057000)							
District: 59	661						
Portis (2057100)							
District: 109	69						
Potwin (2057300)							
District: 75	326						
Powhattan (2057350)							
District: 62	47						
Prairie View (2057525)							
District: 110	84						
Prairie Village (2057575)							
District: 19	3,325	District: 21	13,367	District: 25	1,225		
Pratt (2057625)							
District: 113	4,027	District: 114	1,009				
Prescott (2057650)							
District: 4	163						
Preston (2057675)							
District: 113	92						
Pretty Prairie (2057700)							
District: 101	477	District: 114	9				
Princeton (2057725)							
District: 59	184						
Protection (2057850)							
District: 116	382						
Quenemo (2058100)							
District: 76	237						
Quinter (2058250)							
District: 118	706						
Radium (2058300)							
District: 113	20						
Radley (2058325)							
District: 2	80						
Ramona (2058375)							
District: 70	61						
Randall (2058450)							
District: 106	59						

Place Assignment Report
for
Freestate_3 for KLRD TR

	2020 Voting Age Population	2020 Voting Age Population	2020 Voting Age Population	2020 Voting Age Population
Randolph (**2058475**)				
District: 64	125			
Ransom (**2058500**)				
District: 117	222			
Rantoul (**2058525**)				
District: 59	138			
Raymond (**2058550**)				
District: 113	70			
Reading (**2058600**)				
District: 76	133			
Redfield (**2058725**)				
District: 4	70			
Republic (**2059000**)				
District: 106	74			
Reserve (**2059050**)				
District: 62	53			
Rexford (**2059125**)				
District: 120	147			
Richfield (**2059200**)				
District: 124	23			
Richmond (**2059675**)				
District: 59	347			
Riley (**2059875**)				
District: 64	693			
Ringo (**2059975**)				
District: 2	87			
Riverton (**2060200**)				
District: 1	583			
Robinson (**2060325**)				
District: 62	137			
Rock (**2060400**)				
District: 79	67			
Roeland Park (**2060825**)				
District: 25	5,635			
Rolla (**2060900**)				
District: 124	293			
Rosalia (**2061100**)				
District: 12	105			
Rose Hill (**2061250**)				
District: 77	2,918			
Roseland (**2061275**)				
District: 1	62			
Rossville (**2061400**)				
District: 50	797			

Place Assignment Report
for
Freestate_3 for KLRD TR

	2020 Voting Age Population		2020 Voting Age Population		2020 Voting Age Population		2020 Voting Age Population
Roxbury (2061550)							
District: 70	63						
Rozel (2061600)							
District: 117	78						
Rush Center (2061775)							
District: 110	117						
Russell (2061825)							
District: 109	3,374						
Russell Springs (2061875)							
District: 118	21						
Sabetha (2062025)							
District: 62	1,914						
St. Benedict (2062075)							
District: 62	36						
St. Francis (2062175)							
District: 120	1,020						
St. George (2062200)							
District: 51	696						
St. John (2062275)							
District: 113	931						
St. Marks (2062375)							
District: 90	18	District: 101	69				
St. Marys (2062400)							
District: 51	0	District: 61	1,742				
St. Paul (2062500)							
District: 2	468						
Salina (2062700)							
District: 69	15,172	District: 71	17,338	District: 107	3,451		
Satanta (2063150)							
District: 124	773						
Savonburg (2063200)							
District: 9	57						
Sawyer (2063275)							
District: 114	73						
Scammon (2063325)							
District: 1	297						
Scandia (2063350)							
District: 106	281						
Schoenchen (2063425)							
District: 110	134						
Scott City (2063600)							
District: 118	3,034						
Scottsville (2063650)							
District: 107	14						

Place Assignment Report
for
Freestate_3 for KLRD TR

	2020 Voting Age Population		2020 Voting Age Population		2020 Voting Age Population		2020 Voting Age Population
Scranton (2063675)							
District: 54	475						
Sedan (2063750)							
District: 12	794						
Sedgwick (2063800)							
District: 72	459	District: 74	569	District: 90	139		
Selden (2063875)							
District: 118	144						
Seneca (2063950)							
District: 62	1,650						
Severance (2064025)							
District: 63	58						
Severy (2064050)							
District: 13	167						
Seward (2064100)							
District: 113	28						
Shallow Water (2064200)							
District: 118	71						
Sharon (2064325)							
District: 116	119						
Sharon Springs (2064375)							
District: 120	569						
Shawnee (2064500)							
District: 17	7,483	District: 18	16,945	District: 23	4,750	District: 30	0
District: 39	15,599	District: 115	5,779				
Silverdale (2065550)							
District: 12	52						
Silver Lake (2065600)							
District: 50	988						
Simpson (2065650)							
District: 107	55						
Smith Center (2065925)							
District: 109	1,265						
Smolan (2066100)							
District: 69	133						
Soldier (2066175)							
District: 62	85						
Solomon (2066275)							
District: 70	726	District: 71	0				
Somerset (2066475)							
District: 6	77						
South Haven (2066650)							
District: 80	243						
South Hutchinson (2066750)							
District: 114	2,016						

Place Assignment Report
for
Freestate_3 for KLRD TR

	2020 Voting Age Population		2020 Voting Age Population		2020 Voting Age Population		2020 Voting Age Population
South Mound (2066800)							
District: 2	25						
Spearville (2067125)							
District: 117	568						
Speed (2067175)							
District: 110	34						
Spivey (2067250)							
District: 114	48						
Spring Hill (2067625)							
District: 5	72	District: 6	141	District: 26	5,366		
Stafford (2067775)							
District: 113	741						
Stark (2068025)							
District: 2	57						
Sterling (2068200)							
District: 113	1,795						
Stockton (2068350)							
District: 110	1,152						
Strong City (2068650)							
District: 13	314						
Stuttgart (2068750)							
District: 110	37						
Sublette (2068775)							
District: 124	1,003						
Summerfield (2068950)							
District: 106	108						
Sun City (2069275)							
District: 116	33						
Susank (2069525)							
District: 112	29						
Sycamore (2069725)							
District: 11	63						
Sylvan Grove (2069775)							
District: 109	214						
Sylvia (2069800)							
District: 114	158						
Syracuse (2069850)							
District: 124	1,277						
Talmage (2069925)							
District: 70	59						
Tampa (2070000)							
District: 70	86						
Tecumseh (2070075)							
District: 54	541						

Place Assignment Report
for
Freestate_3 for KLRD TR

	2020 Voting Age Population		2020 Voting Age Population		2020 Voting Age Population		2020 Voting Age Population
Tescott (2070250)							
District: 107	213						
Thayer (2070300)							
District: 7	328						
The Highlands (2070357)							
District: 114	301						
Timken (2070625)							
District: 110	36						
Tipton (2070675)							
District: 107	165						
Tonganoxie (2070800)							
District: 42	4,036						
Topeka (2071000)							
District: 50	1,254	District: 52	10,698	District: 53	18,597	District: 54	2
District: 55	18,450	District: 56	17,292	District: 57	16,270	District: 58	14,992
Toronto (2071050)							
District: 13	178						
Towanda (2071125)							
District: 75	1,036						
Tribune (2071450)							
District: 118	582						
Troy (2071575)							
District: 63	743						
Turon (2071800)							
District: 114	222						
Tyro (2071925)							
District: 12	131						
Udall (2071950)							
District: 79	484						
Ulysses (2071975)							
District: 124	4,066						
Uniontown (2072525)							
District: 4	187						
Urbana (2072600)							
District: 7	19						
Utica (2072650)							
District: 117	85						
Valley Center (2073250)							
District: 90	4,779	District: 91	396				
Valley Falls (2073300)							
District: 47	831						
Vassar (2073450)							
District: 76	459						
Vermillion (2073525)							
District: 106	58						

Place Assignment Report
for
Freestate_3 for KLRD TR

	2020 Voting Age Population		2020 Voting Age Population		2020 Voting Age Population		2020 Voting Age Population
Victoria (**2073775**)							
District: 111	864						
Vining (**2073950**)							
District: 64	22	District: 106	9				
Viola (**2074025**)							
District: 93	89						
Virgil (**2074075**)							
District: 13	41						
Wabaunsee (**2074225**)							
District: 51	76						
Wakarusa (**2074425**)							
District: 54	202						
WaKeeney (**2074450**)							
District: 118	1,412						
Wakefield (**2074525**)							
District: 64	660						
Waldo (**2074575**)							
District: 109	26						
Waldron (**2074625**)							
District: 116	9						
Wallace (**2074750**)							
District: 120	35						
Walnut (**2074950**)							
District: 2	137						
Walton (**2075200**)							
District: 74	157						
Wamego (**2075325**)							
District: 51	3,556						
Washington (**2075825**)							
District: 106	826						
Waterville (**2075950**)							
District: 106	478						
Wathena (**2076000**)							
District: 63	956						
Waverly (**2076050**)							
District: 76	414						
Wayside (**2076175**)							
District: 12	12						
Webber (**2076250**)							
District: 106	26						
Weir (**2076350**)							
District: 1	425						
Welda (**2076425**)							
District: 9	117						

Place Assignment Report
for
Freestate_3 for KLRD TR

	2020 Voting Age Population		2020 Voting Age Population		2020 Voting Age Population		2020 Voting Age Population
Wellington (2076475)							
District: 79	0	District: 80	5,709	District: 116	6		
Wells (2076550)							
District: 107	34						
Wellsville (2076625)							
District: 5	1,441						
Weskan (2076675)							
District: 120	116						
West Mineral (2077150)							
District: 1	127						
Westmoreland (2077200)							
District: 61	584						
Westphalia (2077250)							
District: 9	91						
Westwood (2077500)							
District: 25	1,386						
Westwood Hills (2077525)							
District: 25	295						
Wetmore (2077550)							
District: 62	232						
Wheaton (2077700)							
District: 61	68						
White City (2077825)							
District: 68	349						
White Cloud (2077850)							
District: 63	89						
Whitewater (2078050)							
District: 72	481						
Whiting (2078100)							
District: 62	139						
Wichita (2079000)							
District: 81	5,164	District: 83	17,409	District: 84	16,987	District: 85	14,090
District: 86	18,056	District: 87	18,782	District: 88	16,477	District: 89	15,270
District: 90	2,702	District: 91	10,188	District: 92	18,641	District: 93	1,788
District: 94	17,090	District: 95	18,459	District: 96	16,681	District: 97	16,664
District: 98	9,134	District: 99	6,743	District: 100	18,218	District: 101	5,193
District: 103	18,317	District: 105	18,422				
Willard (2079250)							
District: 51	9	District: 54	50				
Williamsburg (2079300)							
District: 59	275						
Williamstown (2079375)							
District: 47	69						
Willis (2079400)							
District: 62	21						

Place Assignment Report
for
Freestate_3 for KLRD TR

	2020 Voting Age Population		2020 Voting Age Population		2020 Voting Age Population		2020 Voting Age Population
Willowbrook (2079425)							
District: 114	60						
Wilmore (2079550)							
District: 116	32						
Wilroads Gardens (2079625)							
District: 117	433						
Wilsey (2079650)							
District: 68	102						
Wilson (2079675)							
District: 109	719						
Winchester (2079800)							
District: 47	359						
Windom (2079850)							
District: 73	66						
Winfield (2079950)							
District: 12	0	District: 79	9,332				
Winona (2080075)							
District: 118	136						
Woodbine (2080350)							
District: 70	124						
Woodruff (2080400)							
District: 110	13						
Woodston (2080450)							
District: 110	72						
Wright (2080500)							
District: 117	107						
Yale (2080650)							
District: 2	68						
Yates Center (2080700)							
District: 13	1,055						
Yoder (2080750)							
District: 114	130						
Zeandale (2080875)							
District: 51	52						
Zenda (2080925)							
District: 114	59						
Zurich (2081025)							
District: 110	75						

User: **Rep. Chris Croft**
Plan Name: **Freestate_3 for KLRD TR**
Plan Type: **House**

Error Check Report

Monday, March 14, 2022 4:17 PM

DISTRICT	POPULATION	% DEVIATION	OUTSIDE*
1	23,705	0.86	
2	22,863	-2.72	
3	24,113	2.60	
4	23,030	-2.01	
5	23,522	0.08	
6	23,102	-1.71	
7	23,741	1.01	
8	23,760	1.09	
9	23,244	-1.10	
10	22,855	-2.76	
11	23,072	-1.83	
12	23,135	-1.57	
13	22,781	-3.07	
14	22,977	-2.24	
15	23,127	-1.60	
16	23,787	1.21	
17	23,226	-1.18	
18	23,693	0.81	
19	24,080	2.46	
20	23,650	0.63	
21	23,871	1.57	
22	23,899	1.68	
23	23,867	1.55	
24	23,314	-0.80	
25	24,050	2.33	
26	23,543	0.17	
27	23,335	-0.71	
28	23,453	-0.21	
29	24,071	2.42	
30	23,244	-1.10	
31	23,924	1.79	
32	23,807	1.29	
33	23,607	0.44	
34	24,230	3.09	
35	24,209	3.00	
36	23,783	1.19	
37	24,001	2.12	
38	23,097	-1.73	
39	22,836	-2.84	
40	23,973	2.00	
41	23,430	-0.31	
42	23,075	-1.82	
43	23,744	1.03	
44	24,135	2.69	
45	23,745	1.03	

46	23,753	1.06
47	22,957	-2.32
48	23,506	0.01
49	23,568	0.28
50	23,076	-1.82
51	22,839	-2.83
52	23,602	0.42
53	23,144	-1.53
54	22,797	-3.00
55	23,733	0.98
56	23,650	0.63
57	23,487	-0.07
58	23,300	-0.86
59	22,916	-2.50
60	22,790	-3.03
61	23,108	-1.68
62	23,099	-1.72
63	23,858	1.51
64	23,199	-1.29
65	23,511	0.03
66	24,145	2.73
67	23,696	0.82
68	23,694	0.81
69	24,327	3.51
70	22,912	-2.51
71	24,005	2.14
72	23,049	-1.93
73	23,632	0.55
74	23,381	-0.52
75	23,664	0.69
76	23,181	-1.37
77	24,094	2.51
78	23,056	-1.90
79	23,235	-1.14
80	23,649	0.62
81	23,040	-1.97
82	23,223	-1.19
83	24,120	2.63
84	23,539	0.15
85	23,565	0.26
86	24,159	2.79
87	23,768	1.13
88	23,527	0.10
89	24,153	2.77
90	23,741	1.01
91	24,248	3.17
92	23,647	0.61
93	22,688	-3.47
94	23,075	-1.82
95	23,956	1.93
96	22,823	-2.89

97	23,588	0.36
98	23,362	-0.60
99	23,491	-0.05
100	23,853	1.49
101	22,942	-2.39
102	23,588	0.36
103	23,991	2.08
104	23,650	0.63
105	23,307	-0.83
106	23,174	-1.40
107	24,096	2.52
108	23,980	2.03
109	23,076	-1.82
110	23,128	-1.60
111	24,121	2.63
112	22,823	-2.89
113	23,289	-0.91
114	23,053	-1.91
115	23,132	-1.58
116	23,164	-1.44
117	24,187	2.91
118	23,311	-0.82
119	23,670	0.71
120	23,310	-0.82
121	23,004	-2.12
122	24,057	2.36
123	24,049	2.32
124	23,685	0.77
125	23,208	-1.26

Total Population: **2,937,880**

Number of Districts: **125**

*OUTSIDE = Y if the deviation from the target value is greater than 5%

Unassigned Units

County	VTD	Block

Number of Units Unassigned: 0

User: **Rep. Chris Croft**
Plan Name: **Freestate_3 for KLRD TR**
Plan Type: **House**

Districts & Their Incumbents

Monday, March 14, 2022 4:21 PM

District	Name	Party	Previous District
1	Michael Houser	Republican	1
2	Kenneth Collins	Republican	2
3	Chuck Smith	Republican	3
4	Trevor Jacobs	Republican	4
5	Mark Samsel	Republican	5
6	Samantha M. Poetter	Republican	6
7	Richard Proehl	Republican	7
8	Chris Croft	Republican	8
9	Kent Thompson	Republican	9
10	Christina Haswood	Democrat	10
11	Jim Kelly	Republican	11
12	Doug Blex	Republican	12
13	Joe Newland	Republican	13
14	Charlotte Esau	Republican	14
15	John Toplikar	Republican	15
16	Linda Featherston	Democrat	16
17	Jo Ella Hoye	Democrat	17
18	Cindy Neighbor	Democrat	18
19	Stephanie Clayton	Democrat	19
20	Mari-Lynn Poskin	Democrat	20
21	Jerry Stogsdill	Democrat	21
22	Lindsay Vaughn	Democrat	22
23	Susan Ruiz	Democrat	23
24	Jarrod Ousley	Democrat	24
25	Rui Xu	Democrat	25
26	Adam Thomas	Republican	26
27	Sean Tarwater	Republican	27
28	Carl Turner	Republican	28
29	Heather Meyer	Democrat	29
30	Brandon Woodard	Democrat	30
31	Louis Ruiz	Democrat	31
32	Pam Curtis	Democrat	32
33	Tom Burroughs	Democrat	33
34	Valdenia Winn	Democrat	34
35	Broderick Henderson	Democrat	35
36	Kathy Wolfe Moore	Democrat	36
37	Aaron Coleman	Democrat	37
38	Timothy Johnson	Republican	38
39	Owen Donohoe	Republican	39

District	Name	Party	Previous District
40	David French	Republican	40
41	Pat Proctor	Republican	41
42	Lance W. Neelly	Republican	42
43	Bill Sutton	Republican	43
44	Barbara Ballard	Democrat	44
45	Mike Amyx	Democrat	45
46	Dennis Highberger	Democrat	46
47	Ronald Ellis	Republican	47
48	Dan Osman	Democrat	48
49	Ron Ryckman	Republican	78
49	Megan Lynn	Republican	49
50	Fred Patton	Republican	50
51	Ron Highland	Republican	51
52	Jesse Borjon	Republican	52
53	Jim Gartner	Democrat	53
54	Ken Corbet	Republican	54
55	Annie Kuether	Democrat	55
56	Virgil Weigel	Democrat	56
57	John Alcala	Democrat	57
58	Vic Miller	Democrat	58
59	Blaine Finch	Republican	59
60	Mark Schreiber	Republican	60
61	Francis Awerkamp	Republican	61
62	Randy Garber	Republican	62
63	John Eplee	Republican	63
64	Suzi Carlson	Republican	64
65	Lonnie Clark	Republican	65
66	Sydney Carlin	Democrat	66
67	Michael Dodson	Republican	67
68	Dave Baker	Republican	68
69	Steven Johnson	Republican	108
69	Clarke Sanders	Republican	69
70	John Barker	Republican	70
71	Steven K. Howe	Republican	71
72	Avery Anderson	Republican	72
73	Les Mason	Republican	73
74	Stephen Owens	Republican	74
75	Will Carpenter	Republican	75
76	Eric Smith	Republican	76
77	Kristey Williams	Republican	77
78			
79	Cheryl Helmer	Republican	79
80	Bill Rhiley	Republican	80

District	Name	Party	Previous District
81	Blake Carpenter	Republican	81
82	Jesse Burris	Republican	82
83	Henry Helgerson	Democrat	83
84	Gail Finney	Democrat	84
85	Patrick Penn	Republican	85
86	Stephanie Byers	Democrat	86
87	Susan Estes	Republican	87
88	Chuck Schmidt	Democrat	88
89	KC Ohaebosim	Democrat	89
90	Steve Huebert	Republican	90
91	Emil Bergquist	Republican	91
92	John Carmichael	Democrat	92
93	Brian Bergkamp	Republican	93
94	Leo Delperdang	Republican	94
95	Tom Sawyer	Democrat	95
96	Tom Kessler	Republican	96
97	Nick Hoheisel	Republican	97
98	Cyndi Howerton	Republican	98
99	Susan Humphries	Republican	99
100	Daniel Hawkins	Republican	100
101	Joe Seiwert	Republican	101
102	Jason Probst	Democrat	102
103	Ponka-We Victors	Democrat	103
104	Paul Waggoner	Republican	104
105	Brenda Landwehr	Republican	105
106	Lisa Moser	Republican	106
107	Susan Concannon	Republican	107
108			
109	Troy Waymaster	Republican	109
110	Ken Rahjes	Republican	110
111	Barbara Wasinger	Republican	111
112	Tory Marie Arnberger	Republican	112
113	Brett Fairchild	Republican	113
114	Michael Murphy	Republican	114
115			
116	Boyd Orr	Republican	115
116	Kyle Hoffman	Republican	116
117	Tatum Lee	Republican	117
118	Jim Minnix	Republican	118
119	Bradley Ralph	Republican	119
120	Adam Smith	Republican	120
121	John Resman	Republican	121
122	Bill Clifford	Republican	122
123	John Wheeler	Republican	123

Districts & Their Incumbents

District	Name	Party	Previous District
124	Marty Long	Republican	124
125	Shannon Francis	Republican	125

Number of Incumbents in District with more than one Incumbent:	6	
Number of Districts with No Incumbent:	3	
Number of Districts with Incumbents of more than one party:	0	
Number of Districts with Paired Democrats:	0	
Number of Districts with Paired Republicans:	3	

Place Assignment Report
for
Freestate_3 for KLRD TR
By District

	2020 Population
District: 1	
Bartlett (2004350)	69
Baxter Springs (2004625)	3,888
Chetopa (2012950)	929
Columbus (2015075)	2,929
Crestline (2016325)	116
Edna (2019900)	388
Galena (2025100)	2,761
Hallowell (2029550)	101
Lowell (2043050)	244
Oswego (2053450)	1,668
Riverton (2060200)	771
Roseland (2061275)	76
Scammon (2063325)	376
Weir (2076350)	569
West Mineral (2077150)	154
District: 2	
Arcadia (2002175)	254
Arma (2002375)	1,407
Chanute (2012500)	2,625
Cherokee (2012825)	590
Croweburg (2016475)	92
Erie (2021500)	1,047
Farlington (2023050)	68
Franklin (2024325)	473
Frontenac (2024850)	3,382
Galesburg (2025150)	149
Girard (2026300)	2,496
Hepler (2031375)	90
McCune (2043725)	370
Mulberry (2049025)	409
Radley (2058325)	105
Ringo (2059975)	111
St. Paul (2062500)	614
South Mound (2066800)	27
Stark (2068025)	69
Walnut (2074950)	187
Yale (2080650)	81

Place Assignment Report
for
Freestate_3 for KLRD TR
By District

	2020 Population
District: 3	
Chicopee (2013100)	422
Opolis (2052925)	104
Pittsburg (2056025)	20,646
District: 4	
Blue Mound (2007600)	219
Bronson (2008475)	304
Centerville (2012325)	78
Devon (2017900)	71
Fort Scott (2024000)	7,552
Fulton (2024925)	165
Garland (2025900)	31
La Cygne (2037575)	1,050
Linn Valley (2041465)	956
Mapleton (2044550)	96
Mound City (2048750)	647
Pleasanton (2056450)	1,208
Prescott (2057650)	207
Redfield (2058725)	90
Uniontown (2072525)	293
District: 5	
Baldwin City (2003900)	4,826
Edgerton (2019825)	1,739
Gardner (2025425)	2,065
Olathe (2052575)	0
Osawatomie (2053225)	2,337
Spring Hill (2067625)	104
Wellsville (2076625)	1,953
District: 6	
Bucyrus (2009050)	171
Hillsdale (2032300)	247
Louisburg (2042875)	4,969
Osawatomie (2053225)	1,918
Paola (2054250)	5,768
Somerset (2066475)	90
Spring Hill (2067625)	224
District: 7	
Altamont (2001550)	1,061
Chanute (2012500)	6,097

Place Assignment Report
for
Freestate_3 for KLRD TR
By District

	2020 Population
District: 7	
Dennis (2017675)	152
Earlton (2019275)	60
Labette (2037375)	50
Mound Valley (2048825)	348
Parsons (2054675)	9,600
Thayer (2070300)	432
Urbana (2072600)	30
District: 8	
Olathe (2052575)	1,391
Overland Park (2053775)	22,369
District: 9	
Bassett (2004450)	20
Colony (2014950)	381
Elsmore (2020875)	50
Fontana (2023650)	210
Garnett (2025925)	3,242
Gas (2025975)	475
Greeley (2028350)	273
Harris (2030250)	47
Humboldt (2033450)	1,847
Iola (2034300)	5,396
Kincaid (2036875)	103
La Harpe (2037725)	480
Lone Elm (2042425)	27
Mildred (2046500)	25
Mont Ida (2047975)	23
Moran (2048125)	466
Osawatomie (2053225)	0
Parker (2054500)	241
Savonburg (2063200)	74
Welda (2076425)	149
Westphalia (2077250)	128
District: 10	
Lawrence (2038900)	22,834
District: 11	
Cherryvale (2012925)	2,192
Coffeyville (2014600)	8,826
Dearing (2017150)	382

Place Assignment Report
for
Freestate_3 for KLRD TR
By District

	2020 Population
District: 11	
Independence (2033875)	4,915
Liberty (2040250)	99
Sycamore (2069725)	70
District: 12	
Atlanta (2003050)	168
Beaumont (2004925)	36
Burden (2009250)	512
Cambridge (2010125)	92
Caney (2010375)	1,788
Cedar Vale (2011450)	476
Chautauqua (2012675)	108
Dexter (2017925)	224
Elgin (2020125)	60
Elk City (2020250)	260
Elk Falls (2020300)	113
Grenola (2028800)	151
Havana (2030700)	84
Howard (2033250)	570
Independence (2033875)	3,633
Latham (2038775)	96
Leon (2039450)	669
Longton (2042650)	288
Moline (2047600)	345
New Salem (2050425)	58
Niotaze (2050750)	90
Peru (2055525)	101
Rosalia (2061100)	149
Sedan (2063750)	1,000
Silverdale (2065550)	61
Tyro (2071925)	177
Wayside (2076175)	19
Winfield (2079950)	0
District: 13	
Altoona (2001625)	354
Benedict (2006000)	69
Buffalo (2009150)	217
Cedar Point (2011425)	22

Place Assignment Report
for
Freestate_3 for KLRD TR
By District

	2020 Population
District: 13	
Climax (2014275)	45
Cottonwood Falls (2015900)	851
Coyville (2016150)	60
Elmdale (2020675)	40
Emporia (2021275)	1,588
Eureka (2021800)	2,332
Fall River (2022775)	131
Fredonia (2024575)	2,151
Hamilton (2029675)	182
Lafontaine (2037675)	58
Madison (2044050)	689
Matfield Green (2045150)	49
Neal (2049550)	37
Neodesha (2049650)	2,275
Neosho Falls (2049825)	134
New Albany (2050150)	57
Olpe (2052800)	11
Piedmont (2055750)	52
Piqua (2056000)	90
Severy (2064050)	205
Strong City (2068650)	386
Toronto (2071050)	206
Virgil (2074075)	48
Yates Center (2080700)	1,352
District: 14	
Lenexa (2039350)	0
Olathe (2052575)	22,962
District: 15	
Olathe (2052575)	22,486
District: 16	
Overland Park (2053775)	23,787
District: 17	
Lenexa (2039350)	13,652
Shawnee (2064500)	9,574
District: 18	
Merriam (2046000)	2,394
Shawnee (2064500)	21,299

Place Assignment Report
for
Freestate_3 for KLRD TR
By District

	2020 Population
District: 19	
Leawood (2039075)	5,640
Overland Park (2053775)	14,099
Prairie Village (2057575)	4,341
District: 20	
Leawood (2039075)	15,939
Overland Park (2053775)	7,711
District: 21	
Overland Park (2053775)	6,884
Prairie Village (2057575)	16,987
District: 22	
Overland Park (2053775)	23,899
District: 23	
Lenexa (2039350)	13,443
Overland Park (2053775)	4,343
Shawnee (2064500)	6,081
District: 24	
Merriam (2046000)	8,704
Mission (2047225)	4,521
Overland Park (2053775)	10,089
District: 25	
Fairway (2022700)	4,170
Mission (2047225)	5,433
Mission Hills (2047350)	3,594
Mission Woods (2047425)	203
Prairie Village (2057575)	1,629
Roeland Park (2060825)	6,871
Westwood (2077500)	1,750
Westwood Hills (2077525)	400
District: 26	
Olathe (2052575)	12,258
Overland Park (2053775)	2,269
Spring Hill (2067625)	7,624
District: 27	
Leawood (2039075)	3,531
Overland Park (2053775)	13,694
District: 28	
Leawood (2039075)	8,792
Overland Park (2053775)	14,636

Place Assignment Report
for
Freestate_3 for KLRD TR
By District

	2020 Population
District: 29	
Overland Park (2053775)	24,071
District: 30	
Lenexa (2039350)	23,244
Shawnee (2064500)	0
District: 31	
Kansas City (2036000)	23,924
District: 32	
Kansas City (2036000)	23,807
District: 33	
Bonner Springs (2007975)	7,831
Edwardsville (2020000)	4,630
Kansas City (2036000)	11,056
Lake Quivira (2037975)	53
District: 34	
Kansas City (2036000)	24,230
District: 35	
Kansas City (2036000)	24,209
District: 36	
Kansas City (2036000)	23,783
District: 37	
Edwardsville (2020000)	87
Kansas City (2036000)	23,914
District: 38	
Basehor (2004400)	6,896
Bonner Springs (2007975)	6
De Soto (2017850)	0
Kansas City (2036000)	1,684
Leavenworth (2039000)	4,550
Linwood (2041475)	415
District: 39	
Bonner Springs (2007975)	0
Lake Quivira (2037975)	961
Shawnee (2064500)	21,875
District: 40	
Lansing (2038650)	11,239
Leavenworth (2039000)	11,328
District: 41	
Leavenworth (2039000)	21,473
District: 42	
Easton (2019600)	213

Place Assignment Report
for
Freestate_3 for KLRD TR
By District

	2020 Population
District: 42	
Eudora (2021675)	5,580
Lawrence (2038900)	1,607
McLouth (2043900)	859
Tonganoxie (2070800)	5,573
District: 43	
Edgerton (2019825)	9
Gardner (2025425)	21,222
Olathe (2052575)	0
District: 44	
Lawrence (2038900)	24,134
District: 45	
Lawrence (2038900)	22,033
Lecompton (2039150)	588
District: 46	
Lawrence (2038900)	23,745
District: 47	
Grantville (2028200)	182
Hoyt (2033375)	593
Lawrence (2038900)	581
Mayetta (2045250)	348
Meriden (2045950)	744
Nortonville (2051525)	601
Oskaloosa (2053375)	1,110
Ozawkie (2053925)	638
Perry (2055450)	852
Valley Falls (2073300)	1,092
Williamstown (2079375)	96
Winchester (2079800)	461
District: 48	
Overland Park (2053775)	23,506
District: 49	
Olathe (2052575)	18,171
Overland Park (2053775)	5,195
District: 50	
Rossville (2061400)	1,105
Silver Lake (2065600)	1,345
Topeka (2071000)	1,771
District: 51	
Alma (2001350)	802

Place Assignment Report
for
Freestate_3 for KLRD TR
By District

	2020 Population
District: 51	
Alta Vista (2001575)	409
Eskridge (2021650)	439
Harveyville (2030575)	178
McFarland (2043775)	272
Manhattan (2044250)	2,223
Maple Hill (2044500)	631
Newbury (2050250)	78
Paxico (2054950)	210
St. George (2062200)	1,054
St. Marys (2062400)	0
Wabaunsee (2074225)	104
Wamego (2075325)	4,841
Willard (2079250)	12
Zeandale (2080875)	62
District: 52	
Topeka (2071000)	13,690
District: 53	
Topeka (2071000)	23,001
District: 54	
Auburn (2003250)	1,273
Burlingame (2009350)	971
Carbondale (2010600)	1,352
Overbrook (2053725)	1,005
Scranton (2063675)	653
Tecumseh (2070075)	696
Topeka (2071000)	4
Wakarusa (2074425)	242
Willard (2079250)	62
District: 55	
Topeka (2071000)	23,733
District: 56	
Topeka (2071000)	22,204
District: 57	
Topeka (2071000)	21,344
District: 58	
Topeka (2071000)	20,840
District: 59	
Centropolis (2012450)	100
Lane (2038400)	241

Place Assignment Report
for
Freestate_3 for KLRD TR
By District

	2020 Population
District: 59	
Ottawa (2053550)	12,625
Pomona (2057000)	884
Princeton (2057725)	248
Rantoul (2058525)	165
Richmond (2059675)	459
Williamsburg (2079300)	390
District: 60	
Americus (2001675)	776
Emporia (2021275)	20,673
District: 61	
Belvue (2005925)	177
Delia (2017525)	151
Emmett (2021100)	170
Havensville (2030775)	119
Holton (2032825)	3,362
Louisville (2042925)	131
Manhattan (2044250)	3,830
Olsburg (2052825)	218
Onaga (2052875)	679
St. Marys (2062400)	2,759
Westmoreland (2077200)	740
Wheaton (2077700)	98
District: 62	
Baileyville (2003675)	182
Bern (2006275)	161
Centralia (2012425)	485
Circleville (2013375)	153
Corning (2015725)	212
Denison (2017625)	146
Everest (2022025)	265
Fairview (2022425)	240
Goff (2026775)	106
Hamlin (2029700)	25
Hiawatha (2031675)	3,280
Holton (2032825)	39
Horton (2033200)	1,523
Kelly (2036375)	27

Place Assignment Report
for
Freestate_3 for KLRD TR
By District

	2020 Population
District: 62	
Kickapoo Site 1 (2036735)	110
Kickapoo Site 2 (2036736)	27
Kickapoo Site 5 (2036739)	59
Kickapoo Site 6 (2036740)	13
Kickapoo Site 7 (2036741)	104
Kickapoo Tribal Center (2036744)	177
Morrill (2048300)	218
Netawaka (2049950)	139
Oneida (2052900)	61
Powhattan (2057350)	69
Reserve (2059050)	67
Robinson (2060325)	183
Sabetha (2062025)	2,545
St. Benedict (2062075)	50
Seneca (2063950)	2,139
Soldier (2066175)	102
Wetmore (2077550)	348
Whiting (2078100)	191
Willis (2079400)	24
District: 63	
Atchison (2002900)	10,885
Bendena (2005975)	117
Denton (2017750)	130
Effingham (2020025)	495
Elwood (2020950)	1,125
Highland (2031850)	903
Huron (2033575)	74
Lancaster (2038325)	246
Leona (2039475)	41
Muscotah (2049325)	155
Severance (2064025)	76
Troy (2071575)	964
Wathena (2076000)	1,246
White Cloud (2077850)	115
District: 64	
Ames (2001725)	33
Aurora (2003425)	56

Place Assignment Report
for
Freestate_3 for KLRD TR
By District

	2020 Population
District: 64	
Bala (2003800)	29
Clay Center (2013625)	4,199
Clifton (2014200)	189
Clyde (2014475)	694
Concordia (2015200)	80
Fort Riley (2023975)	5,589
Green (2028425)	95
Idana (2033700)	54
Keats (2036200)	96
Leonardville (2039500)	432
Longford (2042575)	73
Manchester (2044225)	47
Manhattan (2044250)	227
Miltonvale (2046950)	440
Morganville (2048225)	180
Oak Hill (2051700)	24
Randolph (2058475)	159
Riley (2059875)	938
Vining (2073950)	31
Wakefield (2074525)	858
District: 65	
Junction City (2035750)	16,799
Milford (2046525)	408
District: 66	
Manhattan (2044250)	24,142
District: 67	
Manhattan (2044250)	23,473
District: 68	
Burdick (2009300)	62
Council Grove (2015925)	2,140
Dunlap (2018950)	27
Dwight (2019125)	217
Fort Riley (2023975)	3,641
Grandview Plaza (2027425)	1,697
Herington (2031400)	0
Junction City (2035750)	6,133
Latimer (2038800)	31
Manhattan (2044250)	205

Place Assignment Report
for
Freestate_3 for KLRD TR
By District

	2020 Population
District: 68	
Ogden (2052275)	1,661
Parkerville (2054575)	46
White City (2077825)	447
Wilsey (2079650)	139
District: 69	
Assaria (2002850)	428
Bavaria (2004575)	60
Bridgeport (2008450)	64
Brookville (2008575)	247
Falun (2022900)	83
Gypsum (2029250)	400
Kipp (2037200)	41
Mentor (2045875)	101
Salina (2062700)	20,244
Smolan (2066100)	162
District: 70	
Abilene (2000125)	6,460
Burns (2009450)	234
Carlton (2010675)	40
Chapman (2012550)	1,377
Detroit (2017875)	102
Durham (2019050)	89
Eastshore (2019700)	92
Enterprise (2021425)	708
Florence (2023600)	394
Herington (2031400)	2,109
Hope (2033075)	317
Lincolnville (2041325)	168
Lost Springs (2042825)	55
Marion (2044750)	1,922
Navarre (2049525)	52
Pilsen (2055875)	65
Ramona (2058375)	78
Roxbury (2061550)	70
Solomon (2066275)	992
Talmage (2069925)	78
Tampa (2070000)	105

Place Assignment Report
for
Freestate_3 for KLRD TR
By District

	2020 Population
District: 70	
Woodbine (2080350)	157
District: 71	
Kipp (2037200)	19
New Cambria (2050300)	106
Salina (2062700)	22,072
Solomon (2066275)	1
District: 72	
Elbing (2020050)	226
Newton (2050475)	18,602
North Newton (2051225)	308
Sedgwick (2063800)	647
Whitewater (2078050)	661
District: 73	
Elyria (2020975)	120
Galva (2025200)	834
Lindsborg (2041375)	3,776
McPherson (2043950)	14,082
Marquette (2044925)	599
Windom (2079850)	85
District: 74	
Burrton (2009575)	861
Canton (2010475)	685
Goessel (2026750)	556
Halstead (2029600)	2,179
Hesston (2031600)	3,505
Hillsboro (2032275)	2,732
Lehigh (2039225)	161
Moundridge (2048800)	1,974
Newton (2050475)	0
North Newton (2051225)	1,506
Peabody (2055100)	937
Sedgwick (2063800)	762
Walton (2075200)	219
District: 75	
Benton (2006175)	856
Cassoday (2010925)	113
El Dorado (2020075)	12,870
Furley (2024975)	39

Place Assignment Report
for
Freestate_3 for KLRD TR
By District

	2020 Population
District: 75	
Potwin (2057300)	421
Towanda (2071125)	1,447
District: 76	
Admire (2000325)	130
Allen (2001275)	160
Burlington (2009400)	2,634
Bushong (2009675)	27
Emporia (2021275)	1,878
Gridley (2028850)	313
Hartford (2030475)	355
Lebo (2039125)	885
LeRoy (2039650)	451
Lyndon (2043350)	1,037
Melvern (2045700)	356
Neosho Rapids (2049875)	229
New Strawn (2050450)	414
Olivet (2052700)	73
Olpe (2052800)	508
Osage City (2053200)	2,861
Quenemo (2058100)	288
Reading (2058600)	181
Vassar (2073450)	584
Waverly (2076050)	574
District: 77	
Andover (2001800)	2,046
Augusta (2003300)	9,256
Douglass (2018400)	1,555
Rose Hill (2061250)	4,185
District: 78	
Olathe (2052575)	23,033
District: 79	
Arkansas City (2002300)	24
Belle Plaine (2005500)	1,467
Milton (2046925)	155
Mulvane (2049100)	9
Oxford (2053850)	1,048
Peck (2055175)	103
Rock (2060400)	94

Place Assignment Report
for
Freestate_3 for KLRD TR
By District

	2020 Population
District: 79	
Udall (2071950)	661
Wellington (2076475)	0
Winfield (2079950)	11,777
District: 80	
Arkansas City (2002300)	11,950
Geuda Springs (2026200)	158
Parkerfield (2054560)	406
South Haven (2066650)	324
Wellington (2076475)	7,705
District: 81	
Derby (2017800)	10,535
McConnell AFB (2043675)	1,636
Wichita (2079000)	7,396
District: 82	
Derby (2017800)	15,043
Mulvane (2049100)	6,277
District: 83	
Eastborough (2019300)	756
Wichita (2079000)	23,364
District: 84	
Wichita (2079000)	23,539
District: 85	
Bel Aire (2005337)	3,295
Benton (2006175)	87
Greenwich (2028700)	64
Kechi (2036225)	387
Wichita (2079000)	18,435
District: 86	
Wichita (2079000)	24,159
District: 87	
Wichita (2079000)	23,751
District: 88	
Andover (2001800)	954
Wichita (2079000)	21,563
District: 89	
Bel Aire (2005337)	4,960
Wichita (2079000)	19,166
District: 90	
Bentley (2006125)	560

Place Assignment Report
for
Freestate_3 for KLRD TR
By District

	2020 Population
District: 90	
Colwich (2015100)	1,455
Kechi (2036225)	382
Maize (2044200)	5,735
Park City (2054450)	643
St. Marks (2062375)	23
Sedgwick (2063800)	194
Valley Center (2073250)	6,786
Wichita (2079000)	3,888
District: 91	
Bel Aire (2005337)	7
Kechi (2036225)	1,448
Park City (2054450)	7,690
Valley Center (2073250)	554
Wichita (2079000)	13,537
District: 92	
Wichita (2079000)	23,647
District: 93	
Cheney (2012775)	2,181
Clearwater (2013925)	2,653
Goddard (2026725)	0
Haysville (2031125)	5,414
Mulvane (2049100)	0
Peck (2055175)	59
Viola (2074025)	115
Wichita (2079000)	2,454
District: 94	
Wichita (2079000)	22,645
District: 95	
Wichita (2079000)	23,956
District: 96	
Wichita (2079000)	22,823
District: 97	
Wichita (2079000)	23,045
District: 98	
Derby (2017800)	47
Haysville (2031125)	5,848
Oaklawn-Sunview (2051810)	2,880
Wichita (2079000)	12,580

Place Assignment Report
for
Freestate_3 for KLRD TR
By District

	2020 Population
District: 99	
Andover (2001800)	11,892
Wichita (2079000)	9,226
District: 100	
Wichita (2079000)	23,853
District: 101	
Andale (2001775)	941
Cheney (2012775)	0
Garden Plain (2025375)	948
Goddard (2026725)	5,084
Haven (2030725)	1,170
Mount Hope (2048900)	806
Pretty Prairie (2057700)	649
St. Marks (2062375)	101
Wichita (2079000)	7,212
District: 102	
Hutchinson (2033625)	23,242
District: 103	
Wichita (2079000)	23,986
District: 104	
Buhler (2009200)	1,325
Hutchinson (2033625)	16,535
Inman (2034275)	1,341
District: 105	
Wichita (2079000)	23,307
District: 106	
Agenda (2000475)	47
Axtell (2003600)	399
Barnes (2004250)	165
Beattie (2004900)	197
Belleville (2005600)	2,007
Blue Rapids (2007650)	928
Bremen (2008300)	51
Burr Oak (2009525)	140
Clifton (2014200)	265
Courtland (2016025)	294
Cuba (2016625)	140
Esbon (2021600)	69
Formoso (2023825)	94

Place Assignment Report
for
Freestate_3 for KLRD TR
By District

	2020 Population
District: 106	
Frankfort (2024275)	730
Greenleaf (2028625)	350
Haddam (2029400)	110
Hanover (2029875)	690
Herkimer (2031425)	54
Hollenberg (2032650)	10
Home (2032875)	154
Ionia (2034350)	17
Jewell (2035475)	370
Linn (2041425)	387
Mahaska (2044150)	46
Mankato (2044300)	836
Marysville (2045050)	3,447
Morrowville (2048450)	114
Munden (2049150)	96
Narka (2049350)	81
Norway (2051550)	17
Oketo (2052525)	64
Palmer (2054200)	125
Randall (2058450)	79
Republic (2059000)	82
Scandia (2063350)	344
Summerfield (2068950)	125
Vermillion (2073525)	76
Vining (2073950)	12
Washington (2075825)	1,071
Waterville (2075950)	658
Webber (2076250)	30
District: 107	
Ada (2000225)	86
Asherville (2002600)	19
Beloit (2005775)	3,404
Bennington (2006075)	622
Cawker City (2011175)	457
Concordia (2015200)	5,031
Culver (2016700)	114
Delphos (2017600)	302

Place Assignment Report
for
Freestate_3 for KLRD TR
By District

	2020 Population
District: 107	
Glasco (2026375)	441
Glen Elder (2026500)	362
Hunter (2033525)	51
Jamestown (2034975)	237
Minneapolis (2047075)	1,946
Niles (2050600)	56
Salina (2062700)	4,573
Scottsville (2063650)	26
Simpson (2065650)	82
Tescott (2070250)	265
Tipton (2070675)	193
Wells (2076550)	45
District: 108	
Lenexa (2039350)	2,426
Olathe (2052575)	20,868
Overland Park (2053775)	686
District: 109	
Alton (2001600)	100
Athol (2003025)	41
Barnard (2004225)	64
Beverly (2006500)	135
Bunker Hill (2009225)	103
Cedar (2011325)	11
Dorrance (2018325)	146
Downs (2018500)	800
Ellsworth (2020500)	3,066
Gaylord (2026000)	87
Gorham (2027000)	376
Holyrood (2032850)	403
Kanopolis (2035950)	443
Kensington (2036550)	399
Lebanon (2039100)	178
Lincoln Center (2041300)	1,171
Lorraine (2042800)	137
Lucas (2043150)	332
Luray (2043250)	166
Natoma (2049425)	302

Place Assignment Report
for
Freestate_3 for KLRD TR
By District

	2020 Population
District: 109	
Osborne (2053325)	1,335
Paradise (2054325)	35
Portis (2057100)	86
Russell (2061825)	4,401
Smith Center (2065925)	1,571
Sylvan Grove (2069775)	291
Waldo (2074575)	30
Wilson (2079675)	859
District: 110	
Agra (2000550)	208
Alexander (2001050)	54
Almena (2001425)	363
Bison (2006950)	179
Catharine (2011025)	113
Clayton (2013675)	43
Codell (2014575)	49
Damar (2016975)	112
Edmond (2019875)	28
Ellis (2020450)	1,958
Glade (2026325)	52
Kirwin (2037275)	139
La Crosse (2037500)	1,266
Lenora (2039400)	207
Liebenthal (2040400)	92
Logan (2042100)	460
Long Island (2042600)	137
McCracken (2043700)	152
Munjor (2049200)	232
Norton (2051500)	2,747
Otis (2053525)	296
Palco (2054125)	208
Phillipsburg (2055675)	2,337
Plainville (2056150)	1,746
Prairie View (2057525)	106
Rush Center (2061775)	141
Schoenchen (2063425)	170
Speed (2067175)	37

Place Assignment Report
for
Freestate_3 for KLRD TR
By District

	2020 Population
District: 110	
Stockton (2068350)	1,480
Stuttgart (2068750)	44
Timken (2070625)	38
Woodruff (2080400)	13
Woodston (2080450)	94
Zurich (2081025)	89
District: 111	
Hays (2031100)	21,116
Victoria (2073775)	1,129
District: 112	
Albert (2000825)	132
Beaver (2004950)	52
Claflin (2013425)	562
Galatia (2025050)	45
Great Bend (2028300)	14,733
Hoisington (2032550)	2,699
Odin (2052175)	87
Olmitz (2052750)	90
Pawnee Rock (2054875)	193
Susank (2069525)	31
District: 113	
Alden (2000950)	122
Bushton (2009700)	203
Byers (2009800)	38
Chase (2012650)	396
Coats (2014525)	68
Cullison (2016675)	83
Ellinwood (2020425)	2,011
Frederick (2024550)	8
Geneseo (2026075)	236
Hudson (2033400)	95
Iuka (2034625)	151
Little River (2041575)	472
Lyons (2043525)	3,611
Macksville (2043850)	471
Pratt (2057625)	5,318
Preston (2057675)	115

Place Assignment Report
for
Freestate_3 for KLRD TR
By District

	2020 Population
District: 113	
Radium (2058300)	26
Raymond (2058550)	85
St. John (2062275)	1,228
Seward (2064100)	41
Stafford (2067775)	959
Sterling (2068200)	2,248
District: 114	
Abbyville (2000100)	83
Arlington (2002325)	435
Cunningham (2016775)	444
Hutchinson (2033625)	229
Kingman (2036950)	3,105
Langdon (2038500)	39
Murdock (2049250)	37
Nashville (2049400)	54
Nickerson (2050525)	1,058
Norwich (2051600)	444
Partridge (2054700)	209
Penalosa (2055225)	18
Plevna (2056725)	85
Pratt (2057625)	1,285
Pretty Prairie (2057700)	11
Sawyer (2063275)	89
South Hutchinson (2066750)	2,521
Spivey (2067250)	61
Sylvia (2069800)	215
The Highlands (2070357)	349
Turon (2071800)	309
Willowbrook (2079425)	71
Yoder (2080750)	165
Zenda (2080925)	72
District: 115	
De Soto (2017850)	5,797
Eudora (2021675)	828
Lawrence (2038900)	0
Lenexa (2039350)	4,669
Olathe (2052575)	0

Place Assignment Report
for
Freestate_3 for KLRD TR
By District

	2020 Population
District: 115	
Shawnee (2064500)	8,482
District: 116	
Anthony (2001975)	2,108
Argonia (2002250)	456
Ashland (2002675)	783
Attica (2003100)	516
Bluff City (2007775)	45
Caldwell (2009900)	1,025
Coldwater (2014700)	687
Conway Springs (2015325)	1,086
Danville (2017000)	29
Englewood (2021350)	58
Fowler (2024175)	534
Greensburg (2028675)	740
Hardtner (2030000)	167
Harper (2030175)	1,313
Haviland (2030825)	678
Hazelton (2031150)	82
Hunnewell (2033500)	44
Isabel (2034550)	68
Kiowa (2037125)	902
Lake City (2037875)	47
Mayfield (2045275)	75
Meade (2045325)	1,505
Medicine Lodge (2045500)	1,781
Milan (2046450)	56
Minneola (2047150)	738
Mullinville (2049075)	197
Protection (2057850)	498
Sharon (2064325)	147
Sun City (2069275)	37
Waldron (2074625)	9
Wellington (2076475)	10
Wilmore (2079550)	37
District: 117	
Bazine (2004775)	282
Belpre (2005825)	97

Place Assignment Report
for
Freestate_3 for KLRD TR
By District

	2020 Population
District: 117	
Brownell (2008675)	23
Bucklin (2009000)	727
Burdett (2009275)	228
Dodge City (2018250)	4,552
Ford (2023725)	203
Garfield (2025750)	151
Hanston (2029925)	259
Jetmore (2035450)	770
Kinsley (2037075)	1,456
Larned (2038700)	3,769
Lewis (2039725)	400
Ness City (2049925)	1,329
Offerle (2052200)	179
Ransom (2058500)	260
Rozel (2061600)	102
Spearville (2067125)	791
Utica (2072650)	99
Wilroads Gardens (2079625)	639
Wright (2080500)	145
District: 118	
Bogue (2007825)	155
Collyer (2014900)	97
Dighton (2018050)	960
Gove City (2027125)	80
Grainfield (2027200)	322
(2028412)	410
Grinnell (2028900)	260
Healy (2031200)	195
Hill City (2032175)	1,403
Horace (2033150)	102
Hoxie (2033350)	1,211
Leoti (2039550)	1,475
Marienthal (2044600)	64
Monument (2048025)	56
Morland (2048275)	115
Nicodemus (2050550)	14
Oakley (2051825)	1,998

Place Assignment Report
for
Freestate_3 for KLRD TR
By District

	2020 Population
District: 118	
Ogallah (2052225)	28
Park (2054400)	112
Quinter (2058250)	929
Russell Springs (2061875)	26
Scott City (2063600)	4,113
Selden (2063875)	184
Shallow Water (2064200)	89
Tribune (2071450)	772
WaKeeney (2074450)	1,799
Winona (2080075)	193
District: 119	
Dodge City (2018250)	23,236
Fort Dodge (2023890)	97
District: 120	
Atwood (2003150)	1,290
Bird City (2006825)	437
Brewster (2008425)	291
Clayton (2013675)	1
Colby (2014650)	5,570
Dresden (2018600)	43
Edson (2019925)	17
Gem (2026050)	98
Goodland (2026875)	4,465
Herndon (2031475)	119
Jennings (2035375)	81
Kanorado (2035975)	153
Levant (2039700)	68
Ludell (2043175)	41
McDonald (2043750)	113
Menlo (2045750)	33
Norcatur (2050925)	159
Oakley (2051825)	48
Oberlin (2052000)	1,644
Rexford (2059125)	197
St. Francis (2062175)	1,263
Sharon Springs (2064375)	751
Wallace (2074750)	41

Place Assignment Report
for
Freestate_3 for KLRD TR
By District

	2020 Population
District: 120	
Weskan (2076675)	158
District: 121	
De Soto (2017850)	321
Gardner (2025425)	0
Olathe (2052575)	20,121
District: 122	
Cimarron (2013275)	1,981
Copeland (2015475)	251
Deerfield (2017225)	711
Ensign (2021400)	166
Garden City (2025325)	4,175
Holcomb (2032575)	2,245
Ingalls (2034225)	252
Lakin (2038175)	2,205
Montezuma (2047875)	975
Pierceville (2055775)	98
District: 123	
Garden City (2025325)	23,976
District: 124	
Big Bow (2006575)	32
Coolidge (2015400)	80
Elkhart (2020350)	1,888
Hugoton (2033425)	3,747
Johnson City (2035600)	1,464
Manter (2044375)	132
Moscow (2048600)	272
Richfield (2059200)	30
Rolla (2060900)	384
Satanta (2063150)	1,092
Sublette (2068775)	1,413
Syracuse (2069850)	1,826
Ulysses (2071975)	5,788
District: 125	
Kismet (2037325)	340
Liberal (2039825)	19,825
Plains (2056100)	1,037

Place Assignment Report
for
Freestate_3 for KLRD TR
By District

	2020 Voting Age Population
District: 1	
Bartlett (2004350)	55
Baxter Springs (2004625)	2,963
Chetopa (2012950)	744
Columbus (2015075)	2,211
Crestline (2016325)	89
Edna (2019900)	283
Galena (2025100)	2,081
Hallowell (2029550)	72
Lowell (2043050)	200
Oswego (2053450)	1,285
Riverton (2060200)	583
Roseland (2061275)	62
Scammon (2063325)	297
Weir (2076350)	425
West Mineral (2077150)	127
District: 2	
Arcadia (2002175)	197
Arma (2002375)	1,111
Chanute (2012500)	1,931
Cherokee (2012825)	453
Croweburg (2016475)	72
Erie (2021500)	810
Farlington (2023050)	58
Franklin (2024325)	345
Frontenac (2024850)	2,573
Galesburg (2025150)	104
Girard (2026300)	1,833
Hepler (2031375)	78
McCune (2043725)	282
Mulberry (2049025)	313
Radley (2058325)	80
Ringo (2059975)	87
St. Paul (2062500)	468
South Mound (2066800)	25
Stark (2068025)	57
Walnut (2074950)	137
Yale (2080650)	68

Place Assignment Report
for
Freestate_3 for KLRD TR
By District

	2020 Voting Age Population
District: 3	
Chicopee (2013100)	318
Opolis (2052925)	92
Pittsburg (2056025)	16,117
District: 4	
Blue Mound (2007600)	168
Bronson (2008475)	203
Centerville (2012325)	50
Devon (2017900)	51
Fort Scott (2024000)	5,724
Fulton (2024925)	112
Garland (2025900)	30
La Cygne (2037575)	786
Linn Valley (2041465)	818
Mapleton (2044550)	70
Mound City (2048750)	497
Pleasanton (2056450)	877
Prescott (2057650)	163
Redfield (2058725)	70
Uniontown (2072525)	187
District: 5	
Baldwin City (2003900)	3,753
Edgerton (2019825)	1,240
Gardner (2025425)	1,431
Olathe (2052575)	0
Osawatomie (2053225)	1,697
Spring Hill (2067625)	72
Wellsville (2076625)	1,441
District: 6	
Bucyrus (2009050)	119
Hillsdale (2032300)	203
Louisburg (2042875)	3,486
Osawatomie (2053225)	1,408
Paola (2054250)	4,384
Somerset (2066475)	77
Spring Hill (2067625)	141
District: 7	
Altamont (2001550)	783
Chanute (2012500)	4,548

Place Assignment Report
for
Freestate_3 for KLRD TR
By District

	2020 Voting Age Population
District: 7	
Dennis (2017675)	101
Earlton (2019275)	45
Labette (2037375)	35
Mound Valley (2048825)	254
Parsons (2054675)	7,206
Thayer (2070300)	328
Urbana (2072600)	19
District: 8	
Olathe (2052575)	1,058
Overland Park (2053775)	15,191
District: 9	
Bassett (2004450)	14
Colony (2014950)	288
Elsmore (2020875)	39
Fontana (2023650)	159
Garnett (2025925)	2,445
Gas (2025975)	360
Greeley (2028350)	205
Harris (2030250)	37
Humboldt (2033450)	1,417
Iola (2034300)	4,265
Kincaid (2036875)	78
La Harpe (2037725)	385
Lone Elm (2042425)	19
Mildred (2046500)	20
Mont Ida (2047975)	12
Moran (2048125)	364
Osawatomie (2053225)	0
Parker (2054500)	178
Savonburg (2063200)	57
Welda (2076425)	117
Westphalia (2077250)	91
District: 10	
Lawrence (2038900)	18,592
District: 11	
Cherryvale (2012925)	1,611
Coffeyville (2014600)	6,739
Dearing (2017150)	306

Place Assignment Report
for
Freestate_3 for KLRD TR
By District

	2020 Voting Age Population
District: 11	
Independence (2033875)	3,788
Liberty (2040250)	71
Sycamore (2069725)	63
District: 12	
Atlanta (2003050)	135
Beaumont (2004925)	30
Burden (2009250)	340
Cambridge (2010125)	73
Caney (2010375)	1,317
Cedar Vale (2011450)	342
Chautauqua (2012675)	77
Dexter (2017925)	167
Elgin (2020125)	52
Elk City (2020250)	207
Elk Falls (2020300)	83
Grenola (2028800)	118
Havana (2030700)	68
Howard (2033250)	435
Independence (2033875)	2,637
Latham (2038775)	82
Leon (2039450)	479
Longton (2042650)	218
Moline (2047600)	259
New Salem (2050425)	48
Niotaze (2050750)	64
Peru (2055525)	83
Rosalia (2061100)	105
Sedan (2063750)	794
Silverdale (2065550)	52
Tyro (2071925)	131
Wayside (2076175)	12
Winfield (2079950)	0
District: 13	
Altoona (2001625)	259
Benedict (2006000)	62
Buffalo (2009150)	171
Cedar Point (2011425)	15

Place Assignment Report
for
Freestate_3 for KLRD TR
By District

	2020 Voting Age Population
District: 13	
Climax (2014275)	33
Cottonwood Falls (2015900)	711
Coyville (2016150)	52
Elmdale (2020675)	23
Emporia (2021275)	1,160
Eureka (2021800)	1,816
Fall River (2022775)	116
Fredonia (2024575)	1,663
Hamilton (2029675)	142
Lafontaine (2037675)	41
Madison (2044050)	523
Matfield Green (2045150)	38
Neal (2049550)	37
Neodesha (2049650)	1,665
Neosho Falls (2049825)	99
New Albany (2050150)	40
Olpe (2052800)	6
Piedmont (2055750)	40
Piqua (2056000)	71
Severy (2064050)	167
Strong City (2068650)	314
Toronto (2071050)	178
Virgil (2074075)	41
Yates Center (2080700)	1,055
District: 14	
Lenexa (2039350)	0
Olathe (2052575)	16,471
District: 15	
Olathe (2052575)	16,923
District: 16	
Overland Park (2053775)	19,021
District: 17	
Lenexa (2039350)	10,969
Shawnee (2064500)	7,483
District: 18	
Merriam (2046000)	1,786
Shawnee (2064500)	16,945

Place Assignment Report
for
Freestate_3 for KLRD TR
By District

	2020 Voting Age Population
District: 19	
Leawood (2039075)	4,057
Overland Park (2053775)	11,006
Prairie Village (2057575)	3,325
District: 20	
Leawood (2039075)	12,329
Overland Park (2053775)	6,617
District: 21	
Overland Park (2053775)	5,616
Prairie Village (2057575)	13,367
District: 22	
Overland Park (2053775)	18,874
District: 23	
Lenexa (2039350)	10,602
Overland Park (2053775)	3,345
Shawnee (2064500)	4,750
District: 24	
Merriam (2046000)	7,194
Mission (2047225)	3,965
Overland Park (2053775)	7,962
District: 25	
Fairway (2022700)	3,193
Mission (2047225)	4,582
Mission Hills (2047350)	2,647
Mission Woods (2047425)	156
Prairie Village (2057575)	1,225
Roeland Park (2060825)	5,635
Westwood (2077500)	1,386
Westwood Hills (2077525)	295
District: 26	
Olathe (2052575)	8,454
Overland Park (2053775)	1,583
Spring Hill (2067625)	5,366
District: 27	
Leawood (2039075)	2,697
Overland Park (2053775)	9,654
District: 28	
Leawood (2039075)	6,677
Overland Park (2053775)	11,517

Place Assignment Report
for
Freestate_3 for KLRD TR
By District

	2020 Voting Age Population
District: 29	
Overland Park (2053775)	19,417
District: 30	
Lenexa (2039350)	17,993
Shawnee (2064500)	0
District: 31	
Kansas City (2036000)	18,508
District: 32	
Kansas City (2036000)	16,370
District: 33	
Bonner Springs (2007975)	5,901
Edwardsville (2020000)	3,448
Kansas City (2036000)	8,312
Lake Quivira (2037975)	36
District: 34	
Kansas City (2036000)	16,872
District: 35	
Kansas City (2036000)	17,355
District: 36	
Kansas City (2036000)	17,750
District: 37	
Edwardsville (2020000)	61
Kansas City (2036000)	17,678
District: 38	
Basehor (2004400)	5,002
Bonner Springs (2007975)	3
De Soto (2017850)	0
Kansas City (2036000)	1,253
Leavenworth (2039000)	3,425
Linwood (2041475)	305
District: 39	
Bonner Springs (2007975)	0
Lake Quivira (2037975)	750
Shawnee (2064500)	15,599
District: 40	
Lansing (2038650)	8,741
Leavenworth (2039000)	8,803
District: 41	
Leavenworth (2039000)	15,919
District: 42	
Easton (2019600)	177

Place Assignment Report
for
Freestate_3 for KLRD TR
By District

	2020 Voting Age Population
District: 42	
Eudora (2021675)	3,943
Lawrence (2038900)	1,260
McLouth (2043900)	625
Tonganoxie (2070800)	4,036
District: 43	
Edgerton (2019825)	2
Gardner (2025425)	14,388
Olathe (2052575)	0
District: 44	
Lawrence (2038900)	19,473
District: 45	
Lawrence (2038900)	17,345
Lecompton (2039150)	458
District: 46	
Lawrence (2038900)	20,936
District: 47	
Grantville (2028200)	140
Hoyt (2033375)	439
Lawrence (2038900)	437
Mayetta (2045250)	264
Meriden (2045950)	550
Nortonville (2051525)	428
Oskaloosa (2053375)	818
Ozawkie (2053925)	462
Perry (2055450)	662
Valley Falls (2073300)	831
Williamstown (2079375)	69
Winchester (2079800)	359
District: 48	
Overland Park (2053775)	17,567
District: 49	
Olathe (2052575)	13,117
Overland Park (2053775)	4,233
District: 50	
Rossville (2061400)	797
Silver Lake (2065600)	988
Topeka (2071000)	1,254
District: 51	
Alma (2001350)	609

Place Assignment Report
for
Freestate_3 for KLRD TR
By District

	2020 Voting Age Population
District: 51	
Alta Vista (2001575)	313
Eskridge (2021650)	357
Harveyville (2030575)	143
McFarland (2043775)	192
Manhattan (2044250)	1,687
Maple Hill (2044500)	402
Newbury (2050250)	48
Paxico (2054950)	157
St. George (2062200)	696
St. Marys (2062400)	0
Wabaunsee (2074225)	76
Wamego (2075325)	3,556
Willard (2079250)	9
Zeandale (2080875)	52
District: 52	
Topeka (2071000)	10,698
District: 53	
Topeka (2071000)	18,597
District: 54	
Auburn (2003250)	875
Burlingame (2009350)	726
Carbondale (2010600)	1,007
Overbrook (2053725)	778
Scranton (2063675)	475
Tecumseh (2070075)	541
Topeka (2071000)	2
Wakarusa (2074425)	202
Willard (2079250)	50
District: 55	
Topeka (2071000)	18,450
District: 56	
Topeka (2071000)	17,292
District: 57	
Topeka (2071000)	16,270
District: 58	
Topeka (2071000)	14,992
District: 59	
Centropolis (2012450)	77
Lane (2038400)	191

Place Assignment Report
for
Freestate_3 for KLRD TR
By District

	2020 Voting Age Population
District: 59	
Ottawa (2053550)	9,655
Pomona (2057000)	661
Princeton (2057725)	184
Rantoul (2058525)	138
Richmond (2059675)	347
Williamsburg (2079300)	275
District: 60	
Americus (2001675)	585
Emporia (2021275)	16,341
District: 61	
Belvue (2005925)	118
Delia (2017525)	111
Emmett (2021100)	107
Havensville (2030775)	97
Holton (2032825)	2,525
Louisville (2042925)	113
Manhattan (2044250)	3,026
Olsburg (2052825)	157
Onaga (2052875)	515
St. Marys (2062400)	1,742
Westmoreland (2077200)	584
Wheaton (2077700)	68
District: 62	
Baileyville (2003675)	136
Bern (2006275)	119
Centralia (2012425)	364
Circleville (2013375)	112
Corning (2015725)	139
Denison (2017625)	113
Everest (2022025)	212
Fairview (2022425)	198
Goff (2026775)	71
Hamlin (2029700)	17
Hiawatha (2031675)	2,472
Holton (2032825)	36
Horton (2033200)	1,190
Kelly (2036375)	23

Place Assignment Report
for
Freestate_3 for KLRD TR
By District

	2020 Voting Age Population
District: 62	
Kickapoo Site 1 (2036735)	68
Kickapoo Site 2 (2036736)	22
Kickapoo Site 5 (2036739)	41
Kickapoo Site 6 (2036740)	10
Kickapoo Site 7 (2036741)	53
Kickapoo Tribal Center (2036744)	124
Morrill (2048300)	163
Netawaka (2049950)	113
Oneida (2052900)	38
Powhattan (2057350)	47
Reserve (2059050)	53
Robinson (2060325)	137
Sabetha (2062025)	1,914
St. Benedict (2062075)	36
Seneca (2063950)	1,650
Soldier (2066175)	85
Wetmore (2077550)	232
Whiting (2078100)	139
Willis (2079400)	21
District: 63	
Atchison (2002900)	8,487
Bendena (2005975)	95
Denton (2017750)	105
Effingham (2020025)	355
Elwood (2020950)	835
Highland (2031850)	777
Huron (2033575)	57
Lancaster (2038325)	194
Leona (2039475)	27
Muscotah (2049325)	111
Severance (2064025)	58
Troy (2071575)	743
Wathena (2076000)	956
White Cloud (2077850)	89
District: 64	
Ames (2001725)	21
Aurora (2003425)	36

Place Assignment Report
for
Freestate_3 for KLRD TR
By District

	2020 Voting Age Population
District: 64	
Bala (2003800)	23
Clay Center (2013625)	3,235
Clifton (2014200)	138
Clyde (2014475)	533
Concordia (2015200)	80
Fort Riley (2023975)	5,152
Green (2028425)	77
Idana (2033700)	44
Keats (2036200)	77
Leonardville (2039500)	354
Longford (2042575)	57
Manchester (2044225)	41
Manhattan (2044250)	161
Miltonvale (2046950)	320
Morganville (2048225)	136
Oak Hill (2051700)	22
Randolph (2058475)	125
Riley (2059875)	693
Vining (2073950)	22
Wakefield (2074525)	660
District: 65	
Junction City (2035750)	12,227
Milford (2046525)	301
District: 66	
Manhattan (2044250)	21,681
District: 67	
Manhattan (2044250)	18,468
District: 68	
Burdick (2009300)	50
Council Grove (2015925)	1,630
Dunlap (2018950)	25
Dwight (2019125)	172
Fort Riley (2023975)	2,398
Grandview Plaza (2027425)	1,341
Herington (2031400)	0
Junction City (2035750)	4,631
Latimer (2038800)	21
Manhattan (2044250)	170

Place Assignment Report
for
Freestate_3 for KLRD TR
By District

	2020 Voting Age Population
District: 68	
Ogden (2052275)	1,243
Parkerville (2054575)	36
White City (2077825)	349
Wilsey (2079650)	102
District: 69	
Assaria (2002850)	315
Bavaria (2004575)	45
Bridgeport (2008450)	49
Brookville (2008575)	182
Falun (2022900)	66
Gypsum (2029250)	294
Kipp (2037200)	27
Mentor (2045875)	86
Salina (2062700)	15,172
Smolan (2066100)	133
District: 70	
Abilene (2000125)	4,970
Burns (2009450)	164
Carlton (2010675)	31
Chapman (2012550)	968
Detroit (2017875)	79
Durham (2019050)	75
Eastshore (2019700)	82
Enterprise (2021425)	540
Florence (2023600)	309
Herington (2031400)	1,636
Hope (2033075)	248
Lincolnville (2041325)	135
Lost Springs (2042825)	42
Marion (2044750)	1,531
Navarre (2049525)	41
Pilsen (2055875)	51
Ramona (2058375)	61
Roxbury (2061550)	63
Solomon (2066275)	726
Talmage (2069925)	59
Tampa (2070000)	86

Place Assignment Report
for
Freestate_3 for KLRD TR
By District

	2020 Voting Age Population
District: 70	
Woodbine (2080350)	124
District: 71	
Kipp (2037200)	18
New Cambria (2050300)	87
Salina (2062700)	17,338
Solomon (2066275)	0
District: 72	
Elbing (2020050)	159
Newton (2050475)	14,127
North Newton (2051225)	275
Sedgwick (2063800)	459
Whitewater (2078050)	481
District: 73	
Elyria (2020975)	83
Galva (2025200)	613
Lindsborg (2041375)	3,115
McPherson (2043950)	10,905
Marquette (2044925)	481
Windom (2079850)	66
District: 74	
Burrton (2009575)	618
Canton (2010475)	519
Goessel (2026750)	405
Halstead (2029600)	1,578
Hesston (2031600)	2,678
Hillsboro (2032275)	2,161
Lehigh (2039225)	127
Moundridge (2048800)	1,598
Newton (2050475)	0
North Newton (2051225)	1,339
Peabody (2055100)	749
Sedgwick (2063800)	569
Walton (2075200)	157
District: 75	
Benton (2006175)	625
Cassoday (2010925)	83
El Dorado (2020075)	9,904
Furley (2024975)	34

Place Assignment Report
for
Freestate_3 for KLRD TR
By District

	2020 Voting Age Population
District: 75	
Potwin (2057300)	326
Towanda (2071125)	1,036
District: 76	
Admire (2000325)	100
Allen (2001275)	130
Burlington (2009400)	2,006
Bushong (2009675)	23
Emporia (2021275)	1,292
Gridley (2028850)	232
Hartford (2030475)	281
Lebo (2039125)	667
LeRoy (2039650)	362
Lyndon (2043350)	747
Melvern (2045700)	265
Neosho Rapids (2049875)	176
New Strawn (2050450)	318
Olivet (2052700)	63
Olpe (2052800)	365
Osage City (2053200)	2,175
Quenemo (2058100)	237
Reading (2058600)	133
Vassar (2073450)	459
Waverly (2076050)	414
District: 77	
Andover (2001800)	1,409
Augusta (2003300)	6,816
Douglass (2018400)	1,073
Rose Hill (2061250)	2,918
District: 78	
Olathe (2052575)	16,324
District: 79	
Arkansas City (2002300)	14
Belle Plaine (2005500)	1,082
Milton (2046925)	118
Mulvane (2049100)	8
Oxford (2053850)	813
Peck (2055175)	80
Rock (2060400)	67

Place Assignment Report
for
Freestate_3 for KLRD TR
By District

	2020 Voting Age Population
District: 79	
Udall (2071950)	484
Wellington (2076475)	0
Winfield (2079950)	9,332
District: 80	
Arkansas City (2002300)	8,748
Geuda Springs (2026200)	124
Parkerfield (2054560)	307
South Haven (2066650)	243
Wellington (2076475)	5,709
District: 81	
Derby (2017800)	7,867
McConnell AFB (2043675)	1,121
Wichita (2079000)	5,164
District: 82	
Derby (2017800)	11,077
Mulvane (2049100)	4,533
District: 83	
Eastborough (2019300)	599
Wichita (2079000)	17,409
District: 84	
Wichita (2079000)	16,987
District: 85	
Bel Aire (2005337)	2,548
Benton (2006175)	72
Greenwich (2028700)	51
Kechi (2036225)	288
Wichita (2079000)	14,090
District: 86	
Wichita (2079000)	18,056
District: 87	
Wichita (2079000)	18,782
District: 88	
Andover (2001800)	679
Wichita (2079000)	16,477
District: 89	
Bel Aire (2005337)	3,752
Wichita (2079000)	15,270
District: 90	
Bentley (2006125)	406

Place Assignment Report
for
Freestate_3 for KLRD TR
By District

	2020 Voting Age Population
District: 90	
Colwich (2015100)	1,059
Kechi (2036225)	299
Maize (2044200)	3,979
Park City (2054450)	433
St. Marks (2062375)	18
Sedgwick (2063800)	139
Valley Center (2073250)	4,779
Wichita (2079000)	2,702
District: 91	
Bel Aire (2005337)	5
Kechi (2036225)	1,137
Park City (2054450)	5,522
Valley Center (2073250)	396
Wichita (2079000)	10,188
District: 92	
Wichita (2079000)	18,641
District: 93	
Cheney (2012775)	1,554
Clearwater (2013925)	1,854
Goddard (2026725)	0
Haysville (2031125)	3,734
Mulvane (2049100)	0
Peck (2055175)	46
Viola (2074025)	89
Wichita (2079000)	1,788
District: 94	
Wichita (2079000)	17,090
District: 95	
Wichita (2079000)	18,459
District: 96	
Wichita (2079000)	16,681
District: 97	
Wichita (2079000)	16,664
District: 98	
Derby (2017800)	39
Haysville (2031125)	4,273
Oaklawn-Sunview (2051810)	2,002
Wichita (2079000)	9,134

Place Assignment Report
for
Freestate_3 for KLRD TR
By District

	2020 Voting Age Population
District: 99	
Andover (2001800)	8,045
Wichita (2079000)	6,743
District: 100	
Wichita (2079000)	18,218
District: 101	
Andale (2001775)	629
Cheney (2012775)	0
Garden Plain (2025375)	684
Goddard (2026725)	3,380
Haven (2030725)	870
Mount Hope (2048900)	610
Pretty Prairie (2057700)	477
St. Marks (2062375)	69
Wichita (2079000)	5,193
District: 102	
Hutchinson (2033625)	18,356
District: 103	
Wichita (2079000)	18,317
District: 104	
Buhler (2009200)	961
Hutchinson (2033625)	13,054
Inman (2034275)	1,041
District: 105	
Wichita (2079000)	18,422
District: 106	
Agenda (2000475)	43
Axtell (2003600)	285
Barnes (2004250)	128
Beattie (2004900)	159
Belleville (2005600)	1,561
Blue Rapids (2007650)	711
Bremen (2008300)	39
Burr Oak (2009525)	116
Clifton (2014200)	192
Courtland (2016025)	214
Cuba (2016625)	119
Esbon (2021600)	62
Formoso (2023825)	63

Place Assignment Report
for
Freestate_3 for KLRD TR
By District

	2020 Voting Age Population
District: 106	
Frankfort (2024275)	568
Greenleaf (2028625)	266
Haddam (2029400)	73
Hanover (2029875)	508
Herkimer (2031425)	46
Hollenberg (2032650)	9
Home (2032875)	116
Ionia (2034350)	17
Jewell (2035475)	297
Linn (2041425)	302
Mahaska (2044150)	46
Mankato (2044300)	665
Marysville (2045050)	2,570
Morrowville (2048450)	96
Munden (2049150)	72
Narka (2049350)	61
Norway (2051550)	15
Oketo (2052525)	56
Palmer (2054200)	92
Randall (2058450)	59
Republic (2059000)	74
Scandia (2063350)	281
Summerfield (2068950)	108
Vermillion (2073525)	58
Vining (2073950)	9
Washington (2075825)	826
Waterville (2075950)	478
Webber (2076250)	26
District: 107	
Ada (2000225)	65
Asherville (2002600)	17
Beloit (2005775)	2,607
Bennington (2006075)	468
Cawker City (2011175)	353
Concordia (2015200)	3,925
Culver (2016700)	90
Delphos (2017600)	233

Place Assignment Report
for
Freestate_3 for KLRD TR
By District

	2020 Voting Age Population
District: 107	
Glasco (2026375)	346
Glen Elder (2026500)	282
Hunter (2033525)	40
Jamestown (2034975)	189
Minneapolis (2047075)	1,481
Niles (2050600)	50
Salina (2062700)	3,451
Scottsville (2063650)	14
Simpson (2065650)	55
Tescott (2070250)	213
Tipton (2070675)	165
Wells (2076550)	34
District: 108	
Lenexa (2039350)	1,957
Olathe (2052575)	15,977
Overland Park (2053775)	616
District: 109	
Alton (2001600)	72
Athol (2003025)	35
Barnard (2004225)	62
Beverly (2006500)	111
Bunker Hill (2009225)	80
Cedar (2011325)	11
Dorrance (2018325)	130
Downs (2018500)	653
Ellsworth (2020500)	2,576
Gaylord (2026000)	74
Gorham (2027000)	265
Holyrood (2032850)	319
Kanopolis (2035950)	335
Kensington (2036550)	304
Lebanon (2039100)	152
Lincoln Center (2041300)	896
Lorraine (2042800)	92
Lucas (2043150)	257
Luray (2043250)	122
Natoma (2049425)	230

Place Assignment Report
for
Freestate_3 for KLRD TR
By District

	2020 Voting Age Population
District: 109	
Osborne (2053325)	1,053
Paradise (2054325)	33
Portis (2057100)	69
Russell (2061825)	3,374
Smith Center (2065925)	1,265
Sylvan Grove (2069775)	214
Waldo (2074575)	26
Wilson (2079675)	719
District: 110	
Agra (2000550)	179
Alexander (2001050)	44
Almena (2001425)	282
Bison (2006950)	151
Catharine (2011025)	92
Clayton (2013675)	35
Codell (2014575)	41
Damar (2016975)	94
Edmond (2019875)	26
Ellis (2020450)	1,474
Glade (2026325)	45
Kirwin (2037275)	107
La Crosse (2037500)	986
Lenora (2039400)	167
Liebenthal (2040400)	77
Logan (2042100)	369
Long Island (2042600)	107
McCracken (2043700)	130
Munjor (2049200)	175
Norton (2051500)	2,075
Otis (2053525)	233
Palco (2054125)	158
Phillipsburg (2055675)	1,780
Plainville (2056150)	1,325
Prairie View (2057525)	84
Rush Center (2061775)	117
Schoenchen (2063425)	134
Speed (2067175)	34

Place Assignment Report
for
Freestate_3 for KLRD TR
By District

	2020 Voting Age Population
District: 110	
Stockton (2068350)	1,152
Stuttgart (2068750)	37
Timken (2070625)	36
Woodruff (2080400)	13
Woodston (2080450)	72
Zurich (2081025)	75
District: 111	
Hays (2031100)	16,982
Victoria (2073775)	864
District: 112	
Albert (2000825)	116
Beaver (2004950)	31
Claflin (2013425)	427
Galatia (2025050)	39
Great Bend (2028300)	11,087
Hoisington (2032550)	1,996
Odin (2052175)	66
Olmitz (2052750)	74
Pawnee Rock (2054875)	144
Susank (2069525)	29
District: 113	
Alden (2000950)	97
Bushton (2009700)	157
Byers (2009800)	26
Chase (2012650)	292
Coats (2014525)	53
Cullison (2016675)	67
Ellinwood (2020425)	1,529
Frederick (2024550)	6
Geneseo (2026075)	195
Hudson (2033400)	83
Iuka (2034625)	113
Little River (2041575)	366
Lyons (2043525)	2,694
Macksville (2043850)	317
Pratt (2057625)	4,027
Preston (2057675)	92

Place Assignment Report
for
Freestate_3 for KLRD TR
By District

	2020 Voting Age Population
District: 113	
Radium (2058300)	20
Raymond (2058550)	70
St. John (2062275)	931
Seward (2064100)	28
Stafford (2067775)	741
Sterling (2068200)	1,795
District: 114	
Abbyville (2000100)	75
Arlington (2002325)	335
Cunningham (2016775)	356
Hutchinson (2033625)	162
Kingman (2036950)	2,402
Langdon (2038500)	32
Murdock (2049250)	34
Nashville (2049400)	46
Nickerson (2050525)	747
Norwich (2051600)	325
Partridge (2054700)	160
Penalosa (2055225)	16
Plevna (2056725)	64
Pratt (2057625)	1,009
Pretty Prairie (2057700)	9
Sawyer (2063275)	73
South Hutchinson (2066750)	2,016
Spivey (2067250)	48
Sylvia (2069800)	158
The Highlands (2070357)	301
Turon (2071800)	222
Willowbrook (2079425)	60
Yoder (2080750)	130
Zenda (2080925)	59
District: 115	
De Soto (2017850)	4,404
Eudora (2021675)	589
Lawrence (2038900)	0
Lenexa (2039350)	3,472
Olathe (2052575)	0

Place Assignment Report
for
Freestate_3 for KLRD TR
By District

	2020 Voting Age Population
District: 115	
Shawnee (2064500)	5,779
District: 116	
Anthony (2001975)	1,625
Argonia (2002250)	324
Ashland (2002675)	604
Attica (2003100)	397
Bluff City (2007775)	36
Caldwell (2009900)	796
Coldwater (2014700)	534
Conway Springs (2015325)	790
Danville (2017000)	19
Englewood (2021350)	51
Fowler (2024175)	389
Greensburg (2028675)	576
Hardtner (2030000)	135
Harper (2030175)	977
Haviland (2030825)	539
Hazelton (2031150)	65
Hunnewell (2033500)	36
Isabel (2034550)	52
Kiowa (2037125)	699
Lake City (2037875)	39
Mayfield (2045275)	65
Meade (2045325)	1,153
Medicine Lodge (2045500)	1,339
Milan (2046450)	40
Minneola (2047150)	540
Mullinville (2049075)	157
Protection (2057850)	382
Sharon (2064325)	119
Sun City (2069275)	33
Waldron (2074625)	9
Wellington (2076475)	6
Wilmore (2079550)	32
District: 117	
Bazine (2004775)	206
Belpre (2005825)	66

Place Assignment Report
for
Freestate_3 for KLRD TR
By District

	2020 Voting Age Population
District: 117	
Brownell (2008675)	21
Bucklin (2009000)	518
Burdett (2009275)	168
Dodge City (2018250)	3,224
Ford (2023725)	150
Garfield (2025750)	117
Hanston (2029925)	180
Jetmore (2035450)	574
Kinsley (2037075)	1,128
Larned (2038700)	2,898
Lewis (2039725)	308
Ness City (2049925)	1,047
Offerle (2052200)	136
Ransom (2058500)	222
Rozel (2061600)	78
Spearville (2067125)	568
Utica (2072650)	85
Wilroads Gardens (2079625)	433
Wright (2080500)	107
District: 118	
Bogue (2007825)	116
Collyer (2014900)	78
Dighton (2018050)	761
Gove City (2027125)	60
Grainfield (2027200)	240
(2028412)	291
Grinnell (2028900)	204
Healy (2031200)	144
Hill City (2032175)	1,093
Horace (2033150)	83
Hoxie (2033350)	909
Leoti (2039550)	1,081
Marienthal (2044600)	42
Monument (2048025)	45
Morland (2048275)	101
Nicodemus (2050550)	13
Oakley (2051825)	1,504

Place Assignment Report
for
Freestate_3 for KLRD TR
By District

	2020 Voting Age Population
District: 118	
Ogallah (2052225)	26
Park (2054400)	88
Quinter (2058250)	706
Russell Springs (2061875)	21
Scott City (2063600)	3,034
Selden (2063875)	144
Shallow Water (2064200)	71
Tribune (2071450)	582
WaKeeney (2074450)	1,412
Winona (2080075)	136
District: 119	
Dodge City (2018250)	15,766
Fort Dodge (2023890)	95
District: 120	
Atwood (2003150)	989
Bird City (2006825)	334
Brewster (2008425)	213
Clayton (2013675)	1
Colby (2014650)	4,265
Dresden (2018600)	31
Edson (2019925)	17
Gem (2026050)	70
Goodland (2026875)	3,364
Herndon (2031475)	101
Jennings (2035375)	66
Kanorado (2035975)	109
Levant (2039700)	49
Ludell (2043175)	27
McDonald (2043750)	92
Menlo (2045750)	25
Norcatur (2050925)	118
Oakley (2051825)	40
Oberlin (2052000)	1,308
Rexford (2059125)	147
St. Francis (2062175)	1,020
Sharon Springs (2064375)	569
Wallace (2074750)	35

Place Assignment Report
for
Freestate_3 for KLRD TR
By District

	2020 Voting Age Population
District: 120	
Weskan (2076675)	116
District: 121	
De Soto (2017850)	241
Gardner (2025425)	0
Olathe (2052575)	13,890
District: 122	
Cimarron (2013275)	1,394
Copeland (2015475)	174
Deerfield (2017225)	491
Ensign (2021400)	127
Garden City (2025325)	2,706
Holcomb (2032575)	1,463
Ingalls (2034225)	171
Lakin (2038175)	1,574
Montezuma (2047875)	751
Pierceville (2055775)	65
District: 123	
Garden City (2025325)	17,408
District: 124	
Big Bow (2006575)	18
Coolidge (2015400)	55
Elkhart (2020350)	1,416
Hugoton (2033425)	2,677
Johnson City (2035600)	1,045
Manter (2044375)	98
Moscow (2048600)	194
Richfield (2059200)	23
Rolla (2060900)	293
Satanta (2063150)	773
Sublette (2068775)	1,003
Syracuse (2069850)	1,277
Ulysses (2071975)	4,066
District: 125	
Kismet (2037325)	251
Liberal (2039825)	13,700
Plains (2056100)	702

Split Place Report
for
Freestate_3 for KLRD TR

	2020 Population		2020 Population		2020 Population		2020 Population
Andover (2001800) is split into 3 Districts.							
District: 77	2,046	District: 88	954	District: 99	11,892		
Arkansas City (2002300) is split into 2 Districts.							
District: 79	24	District: 80	11,950				
Bel Aire (2005337) is split into 3 Districts.							
District: 85	3,295	District: 89	4,960	District: 91	7		
Benton (2006175) is split into 2 Districts.							
District: 75	856	District: 85	87				
Bonner Springs (2007975) is split into 3 Districts.							
District: 33	7,831	District: 38	6	District: 39	0		
Chanute (2012500) is split into 2 Districts.							
District: 2	2,625	District: 7	6,097				
Cheney (2012775) is split into 2 Districts.							
District: 93	2,181	District: 101	0				
Clayton (2013675) is split into 2 Districts.							
District: 110	43	District: 120	1				
Clifton (2014200) is split into 2 Districts.							
District: 64	189	District: 106	265				
Concordia (2015200) is split into 2 Districts.							
District: 64	80	District: 107	5,031				
Derby (2017800) is split into 3 Districts.							
District: 81	10,535	District: 82	15,043	District: 98	47		
De Soto (2017850) is split into 3 Districts.							
District: 38	0	District: 115	5,797	District: 121	321		
Dodge City (2018250) is split into 2 Districts.							
District: 117	4,552	District: 119	23,236				
Edgerton (2019825) is split into 2 Districts.							
District: 5	1,739	District: 43	9				
Edwardsville (2020000) is split into 2 Districts.							
District: 33	4,630	District: 37	87				
Emporia (2021275) is split into 3 Districts.							
District: 13	1,588	District: 60	20,673	District: 76	1,878		
Eudora (2021675) is split into 2 Districts.							
District: 42	5,580	District: 115	828				
Fort Riley (2023975) is split into 2 Districts.							
District: 64	5,589	District: 68	3,641				
Garden City (2025325) is split into 2 Districts.							
District: 122	4,175	District: 123	23,976				
Gardner (2025425) is split into 3 Districts.							
District: 5	2,065	District: 43	21,222	District: 121	0		

Split Place Report
for
Freestate_3 for KLRD TR

	2020 Population		2020 Population		2020 Population		2020 Population
Goddard (2026725) is split into 2 Districts.							
District: 93	0	District: 101	5,084				
Haysville (2031125) is split into 2 Districts.							
District: 93	5,414	District: 98	5,848				
Herington (2031400) is split into 2 Districts.							
District: 68	0	District: 70	2,109				
Holton (2032825) is split into 2 Districts.							
District: 61	3,362	District: 62	39				
Hutchinson (2033625) is split into 3 Districts.							
District: 102	23,242	District: 104	16,535	District: 114	229		
Independence (2033875) is split into 2 Districts.							
District: 11	4,915	District: 12	3,633				
Junction City (2035750) is split into 2 Districts.							
District: 65	16,799	District: 68	6,133				
Kansas City (2036000) is split into 8 Districts.							
District: 31	23,924	District: 32	23,807	District: 33	11,056	District: 34	24,230
District: 35	24,209	District: 36	23,783	District: 37	23,914	District: 38	1,684
Kechi (2036225) is split into 3 Districts.							
District: 85	387	District: 90	382	District: 91	1,448		
Kipp (2037200) is split into 2 Districts.							
District: 69	41	District: 71	19				
Lake Quivira (2037975) is split into 2 Districts.							
District: 33	53	District: 39	961				
Lawrence (2038900) is split into 7 Districts.							
District: 10	22,834	District: 42	1,607	District: 44	24,134	District: 45	22,033
District: 46	23,745	District: 47	581	District: 115	0		
Leavenworth (2039000) is split into 3 Districts.							
District: 38	4,550	District: 40	11,328	District: 41	21,473		
Leawood (2039075) is split into 4 Districts.							
District: 19	5,640	District: 20	15,939	District: 27	3,531	District: 28	8,792
Lenexa (2039350) is split into 6 Districts.							
District: 14	0	District: 17	13,652	District: 23	13,443	District: 30	23,244
District: 108	2,426	District: 115	4,669				
Manhattan (2044250) is split into 6 Districts.							
District: 51	2,223	District: 61	3,830	District: 64	227	District: 66	24,142
District: 67	23,473	District: 68	205				
Merriam (2046000) is split into 2 Districts.							
District: 18	2,394	District: 24	8,704				
Mission (2047225) is split into 2 Districts.							
District: 24	4,521	District: 25	5,433				

Split Place Report
for
Freestate_3 for KLRD TR

	2020 Population		2020 Population		2020 Population		2020 Population
Mulvane (2049100) is split into 3 Districts.							
District: 79	9	District: 82	6,277	District: 93	0		
Newton (2050475) is split into 2 Districts.							
District: 72	18,602	District: 74	0				
North Newton (2051225) is split into 2 Districts.							
District: 72	308	District: 74	1,506				
Oakley (2051825) is split into 2 Districts.							
District: 118	1,998	District: 120	48				
Olathe (2052575) is split into 11 Districts.							
District: 5	0	District: 8	1,391	District: 14	22,962	District: 15	22,486
District: 26	12,258	District: 43	0	District: 49	18,171	District: 78	23,033
District: 108	20,868	District: 115	0	District: 121	20,121		
Olpe (2052800) is split into 2 Districts.							
District: 13	11	District: 76	508				
Osawatomie (2053225) is split into 3 Districts.							
District: 5	2,337	District: 6	1,918	District: 9	0		
Overland Park (2053775) is split into 15 Districts.							
District: 8	22,369	District: 16	23,787	District: 19	14,099	District: 20	7,711
District: 21	6,884	District: 22	23,899	District: 23	4,343	District: 24	10,089
District: 26	2,269	District: 27	13,694	District: 28	14,636	District: 29	24,071
District: 48	23,506	District: 49	5,195	District: 108	686		
Park City (2054450) is split into 2 Districts.							
District: 90	643	District: 91	7,690				
Peck (2055175) is split into 2 Districts.							
District: 79	103	District: 93	59				
Prairie Village (2057575) is split into 3 Districts.							
District: 19	4,341	District: 21	16,987	District: 25	1,629		
Pratt (2057625) is split into 2 Districts.							
District: 113	5,318	District: 114	1,285				
Pretty Prairie (2057700) is split into 2 Districts.							
District: 101	649	District: 114	11				
St. Marks (2062375) is split into 2 Districts.							
District: 90	23	District: 101	101				
St. Marys (2062400) is split into 2 Districts.							
District: 51	0	District: 61	2,759				
Salina (2062700) is split into 3 Districts.							
District: 69	20,244	District: 71	22,072	District: 107	4,573		
Sedgwick (2063800) is split into 3 Districts.							
District: 72	647	District: 74	762	District: 90	194		
Shawnee (2064500) is split into 6 Districts.							
District: 17	9,574	District: 18	21,299	District: 23	6,081	District: 30	0

Split Place Report
for
Freestate_3 for KLRD TR

	2020 Population		2020 Population		2020 Population		2020 Population
Shawnee (2064500) is split into 6 Districts.							
District: 39	21,875	District: 115	8,482				
Solomon (2066275) is split into 2 Districts.							
District: 70	992	District: 71	1				
Spring Hill (2067625) is split into 3 Districts.							
District: 5	104	District: 6	224	District: 26	7,624		
Topeka (2071000) is split into 8 Districts.							
District: 50	1,771	District: 52	13,690	District: 53	23,001	District: 54	4
District: 55	23,733	District: 56	22,204	District: 57	21,344	District: 58	20,840
Valley Center (2073250) is split into 2 Districts.							
District: 90	6,786	District: 91	554				
Vining (2073950) is split into 2 Districts.							
District: 64	31	District: 106	12				
Wellington (2076475) is split into 3 Districts.							
District: 79	0	District: 80	7,705	District: 116	10		
Wichita (2079000) is split into 22 Districts.							
District: 81	7,396	District: 83	23,364	District: 84	23,539	District: 85	18,435
District: 86	24,159	District: 87	23,751	District: 88	21,563	District: 89	19,166
District: 90	3,888	District: 91	13,537	District: 92	23,647	District: 93	2,454
District: 94	22,645	District: 95	23,956	District: 96	22,823	District: 97	23,045
District: 98	12,580	District: 99	9,226	District: 100	23,853	District: 101	7,212
District: 103	23,986	District: 105	23,307				
Willard (2079250) is split into 2 Districts.							
District: 51	12	District: 54	62				
Winfield (2079950) is split into 2 Districts.							
District: 12	0	District: 79	11,777				

Split Place Report
for
Freestate_3 for KLRD TR

	2020 Voting Age Population		2020 Voting Age Population		2020 Voting Age Population		2020 Voting Age Population
Andover (2001800) is split into 3 Districts.							
District: 77	1,409	District: 88	679	District: 99	8,045		
Arkansas City (2002300) is split into 2 Districts.							
District: 79	14	District: 80	8,748				
Bel Aire (2005337) is split into 3 Districts.							
District: 85	2,548	District: 89	3,752	District: 91	5		
Benton (2006175) is split into 2 Districts.							
District: 75	625	District: 85	72				
Bonner Springs (2007975) is split into 3 Districts.							
District: 33	5,901	District: 38	3	District: 39	0		
Chanute (2012500) is split into 2 Districts.							
District: 2	1,931	District: 7	4,548				
Cheney (2012775) is split into 2 Districts.							
District: 93	1,554	District: 101	0				
Clayton (2013675) is split into 2 Districts.							
District: 110	35	District: 120	1				
Clifton (2014200) is split into 2 Districts.							
District: 64	138	District: 106	192				
Concordia (2015200) is split into 2 Districts.							
District: 64	80	District: 107	3,925				
Derby (2017800) is split into 3 Districts.							
District: 81	7,867	District: 82	11,077	District: 98	39		
De Soto (2017850) is split into 3 Districts.							
District: 38	0	District: 115	4,404	District: 121	241		
Dodge City (2018250) is split into 2 Districts.							
District: 117	3,224	District: 119	15,766				
Edgerton (2019825) is split into 2 Districts.							
District: 5	1,240	District: 43	2				
Edwardsville (2020000) is split into 2 Districts.							
District: 33	3,448	District: 37	61				
Emporia (2021275) is split into 3 Districts.							
District: 13	1,160	District: 60	16,341	District: 76	1,292		
Eudora (2021675) is split into 2 Districts.							
District: 42	3,943	District: 115	589				
Fort Riley (2023975) is split into 2 Districts.							
District: 64	5,152	District: 68	2,398				
Garden City (2025325) is split into 2 Districts.							
District: 122	2,706	District: 123	17,408				
Gardner (2025425) is split into 3 Districts.							
District: 5	1,431	District: 43	14,388	District: 121	0		

Split Place Report
for
Freestate_3 for KLRD TR

	2020 Voting Age Population		2020 Voting Age Population		2020 Voting Age Population		2020 Voting Age Population
Gardner (2025425) is split into 3 Districts.							
Goddard (2026725) is split into 2 Districts.							
District: 93	0	District: 101	3,380				
Haysville (2031125) is split into 2 Districts.							
District: 93	3,734	District: 98	4,273				
Herington (2031400) is split into 2 Districts.							
District: 68	0	District: 70	1,636				
Holton (2032825) is split into 2 Districts.							
District: 61	2,525	District: 62	36				
Hutchinson (2033625) is split into 3 Districts.							
District: 102	18,356	District: 104	13,054	District: 114	162		
Independence (2033875) is split into 2 Districts.							
District: 11	3,788	District: 12	2,637				
Junction City (2035750) is split into 2 Districts.							
District: 65	12,227	District: 68	4,631				
Kansas City (2036000) is split into 8 Districts.							
District: 31	18,508	District: 32	16,370	District: 33	8,312	District: 34	16,872
District: 35	17,355	District: 36	17,750	District: 37	17,678	District: 38	1,253
Kechi (2036225) is split into 3 Districts.							
District: 85	288	District: 90	299	District: 91	1,137		
Kipp (2037200) is split into 2 Districts.							
District: 69	27	District: 71	18				
Lake Quivira (2037975) is split into 2 Districts.							
District: 33	36	District: 39	750				
Lawrence (2038900) is split into 7 Districts.							
District: 10	18,592	District: 42	1,260	District: 44	19,473	District: 45	17,345
District: 46	20,936	District: 47	437	District: 115	0		
Leavenworth (2039000) is split into 3 Districts.							
District: 38	3,425	District: 40	8,803	District: 41	15,919		
Leawood (2039075) is split into 4 Districts.							
District: 19	4,057	District: 20	12,329	District: 27	2,697	District: 28	6,677
Lenexa (2039350) is split into 6 Districts.							
District: 14	0	District: 17	10,969	District: 23	10,602	District: 30	17,993
District: 108	1,957	District: 115	3,472				
Manhattan (2044250) is split into 6 Districts.							
District: 51	1,687	District: 61	3,026	District: 64	161	District: 66	21,681
District: 67	18,468	District: 68	170				
Merriam (2046000) is split into 2 Districts.							
District: 18	1,786	District: 24	7,194				

Split Place Report
for
Freestate_3 for KLRD TR

	2020 Voting Age Population		2020 Voting Age Population		2020 Voting Age Population		2020 Voting Age Population
Mission (2047225) is split into 2 Districts.							
District: 24	3,965	District: 25	4,582				
Mulvane (2049100) is split into 3 Districts.							
District: 79	8	District: 82	4,533	District: 93	0		
Newton (2050475) is split into 2 Districts.							
District: 72	14,127	District: 74	0				
North Newton (2051225) is split into 2 Districts.							
District: 72	275	District: 74	1,339				
Oakley (2051825) is split into 2 Districts.							
District: 118	1,504	District: 120	40				
Olathe (2052575) is split into 11 Districts.							
District: 5	0	District: 8	1,058	District: 14	16,471	District: 15	16,923
District: 26	8,454	District: 43	0	District: 49	13,117	District: 78	16,324
District: 108	15,977	District: 115	0	District: 121	13,890		
Olpe (2052800) is split into 2 Districts.							
District: 13	6	District: 76	365				
Osawatomie (2053225) is split into 3 Districts.							
District: 5	1,697	District: 6	1,408	District: 9	0		
Overland Park (2053775) is split into 15 Districts.							
District: 8	15,191	District: 16	19,021	District: 19	11,006	District: 20	6,617
District: 21	5,616	District: 22	18,874	District: 23	3,345	District: 24	7,962
District: 26	1,583	District: 27	9,654	District: 28	11,517	District: 29	19,417
District: 48	17,567	District: 49	4,233	District: 108	616		
Park City (2054450) is split into 2 Districts.							
District: 90	433	District: 91	5,522				
Peck (2055175) is split into 2 Districts.							
District: 79	80	District: 93	46				
Prairie Village (2057575) is split into 3 Districts.							
District: 19	3,325	District: 21	13,367	District: 25	1,225		
Pratt (2057625) is split into 2 Districts.							
District: 113	4,027	District: 114	1,009				
Pretty Prairie (2057700) is split into 2 Districts.							
District: 101	477	District: 114	9				
St. Marks (2062375) is split into 2 Districts.							
District: 90	18	District: 101	69				
St. Marys (2062400) is split into 2 Districts.							
District: 51	0	District: 61	1,742				
Salina (2062700) is split into 3 Districts.							
District: 69	15,172	District: 71	17,338	District: 107	3,451		

Split Place Report
for
Freestate_3 for KLRD TR

	2020 Voting Age Population		2020 Voting Age Population		2020 Voting Age Population		2020 Voting Age Population
Sedgwick (2063800) is split into 3 Districts.							
District: 72	459	District: 74	569	District: 90	139		
Shawnee (2064500) is split into 6 Districts.							
District: 17	7,483	District: 18	16,945	District: 23	4,750	District: 30	0
District: 39	15,599	District: 115	5,779				
Solomon (2066275) is split into 2 Districts.							
District: 70	726	District: 71	0				
Spring Hill (2067625) is split into 3 Districts.							
District: 5	72	District: 6	141	District: 26	5,366		
Topeka (2071000) is split into 8 Districts.							
District: 50	1,254	District: 52	10,698	District: 53	18,597	District: 54	2
District: 55	18,450	District: 56	17,292	District: 57	16,270	District: 58	14,992
Valley Center (2073250) is split into 2 Districts.							
District: 90	4,779	District: 91	396				
Vining (2073950) is split into 2 Districts.							
District: 64	22	District: 106	9				
Wellington (2076475) is split into 3 Districts.							
District: 79	0	District: 80	5,709	District: 116	6		
Wichita (2079000) is split into 22 Districts.							
District: 81	5,164	District: 83	17,409	District: 84	16,987	District: 85	14,090
District: 86	18,056	District: 87	18,782	District: 88	16,477	District: 89	15,270
District: 90	2,702	District: 91	10,188	District: 92	18,641	District: 93	1,788
District: 94	17,090	District: 95	18,459	District: 96	16,681	District: 97	16,664
District: 98	9,134	District: 99	6,743	District: 100	18,218	District: 101	5,193
District: 103	18,317	District: 105	18,422				
Willard (2079250) is split into 2 Districts.							
District: 51	9	District: 54	50				
Winfield (2079950) is split into 2 Districts.							
District: 12	0	District: 79	9,332				

User: **Rep. Chris Croft**
Plan Name: **Freestate_3 for KLRD TR**
Plan Type: **House**

Political Subdivision Splits Between Districts

Monday, March 14, 2022 4:20 PM

Number of subdivisions not split:

County	69
Voting District	3,896

Number of subdivisions split into more than one district:

County	36
Voting District	344

Number of splits involving no population:

County	0
Voting District	102

Split Counts

County

Cases where an area is split among 2 Districts: 20
Cases where an area is split among 3 Districts: 4
Cases where an area is split among 4 Districts: 5
Cases where an area is split among 6 Districts: 1
Cases where an area is split among 7 Districts: 1
Cases where an area is split among 8 Districts: 2
Cases where an area is split among 9 Districts: 1
Cases where an area is split among 24 Districts: 1
Cases where an area is split among 27 Districts: 1

Voting District

Cases where an area is split among 2 Districts: 314
Cases where an area is split among 3 Districts: 29
Cases where an area is split among 4 Districts: 1

County	Voting District	District	Population
Split Counties:			
Barton KS		112	22,823
Barton KS		113	2,670
Butler KS		12	4,776
Butler KS		72	1,514
Butler KS		75	23,145
Butler KS		77	24,094
Butler KS		85	491
Butler KS		88	1,105
Butler KS		99	12,255
Cloud KS		64	2,438
Cloud KS		107	6,594
Cowley KS		12	4,083
Cowley KS		79	16,070
Cowley KS		80	14,396
Crawford KS		2	14,859

County	Voting District	District	Population
Crawford KS		3	24,113
Dickinson KS		64	940
Dickinson KS		70	17,462
Douglas KS		5	8,754
Douglas KS		10	22,855
Douglas KS		42	7,614
Douglas KS		43	510
Douglas KS		44	24,135
Douglas KS		45	23,745
Douglas KS		46	23,753
Douglas KS		47	3,459
Douglas KS		115	3,960
Ellis KS		110	4,813
Ellis KS		111	24,121
Finney KS		122	14,421
Finney KS		123	24,049
Ford KS		117	10,617
Ford KS		119	23,670
Franklin KS		5	3,080
Franklin KS		59	22,916
Geary KS		65	23,511
Geary KS		68	13,228
Harvey KS		72	21,535
Harvey KS		74	12,489
Jackson KS		47	3,526
Jackson KS		61	6,388
Jackson KS		62	3,318
Jefferson KS		42	2,396
Jefferson KS		47	15,972
Johnson KS		5	5,356
Johnson KS		8	23,760
Johnson KS		14	22,977
Johnson KS		15	23,127
Johnson KS		16	23,787
Johnson KS		17	23,226
Johnson KS		18	23,693
Johnson KS		19	24,080
Johnson KS		20	23,650
Johnson KS		21	23,871
Johnson KS		22	23,899
Johnson KS		23	23,867
Johnson KS		24	23,314
Johnson KS		25	24,050
Johnson KS		26	20,747
Johnson KS		27	23,335
Johnson KS		28	23,453
Johnson KS		29	24,071

County	Voting District	District	Population
Johnson KS		30	23,244
Johnson KS		39	22,836
Johnson KS		43	23,234
Johnson KS		48	23,506
Johnson KS		49	23,568
Johnson KS		78	23,056
Johnson KS		108	23,980
Johnson KS		115	19,172
Johnson KS		121	23,004
Labette KS		1	4,343
Labette KS		7	15,841
Leavenworth KS		38	21,413
Leavenworth KS		40	23,973
Leavenworth KS		41	23,430
Leavenworth KS		42	13,065
Linn KS		4	8,670
Linn KS		9	921
Lyon KS		13	2,454
Lyon KS		60	22,790
Lyon KS		76	6,935
Marion KS		70	5,194
Marion KS		74	6,629
McPherson KS		70	256
McPherson KS		73	23,632
McPherson KS		74	4,263
McPherson KS		104	2,072
Meade KS		116	2,811
Meade KS		125	1,244
Miami KS		5	6,332
Miami KS		6	23,102
Miami KS		9	1,961
Miami KS		26	2,796
Montgomery KS		11	23,072
Montgomery KS		12	8,414
Neosho KS		2	8,004
Neosho KS		7	7,900
Osage KS		54	7,880
Osage KS		76	7,886
Pottawatomie KS		51	12,876
Pottawatomie KS		61	12,472
Pratt KS		113	7,120
Pratt KS		114	2,037
Reno KS		101	3,186
Reno KS		102	23,588
Reno KS		104	21,578
Reno KS		114	13,546
Riley KS		51	3,086

County	Voting District	District	Population
Riley KS		61	4,248
Riley KS		64	11,704
Riley KS		66	24,145
Riley KS		67	23,696
Riley KS		68	5,080
Saline KS		69	24,327
Saline KS		71	24,005
Saline KS		107	5,971
Sedgwick KS		75	519
Sedgwick KS		81	23,040
Sedgwick KS		82	21,759
Sedgwick KS		83	24,120
Sedgwick KS		84	23,539
Sedgwick KS		85	23,074
Sedgwick KS		86	24,159
Sedgwick KS		87	23,768
Sedgwick KS		88	22,422
Sedgwick KS		89	24,153
Sedgwick KS		90	23,741
Sedgwick KS		91	24,248
Sedgwick KS		92	23,647
Sedgwick KS		93	22,688
Sedgwick KS		94	23,075
Sedgwick KS		95	23,956
Sedgwick KS		96	22,823
Sedgwick KS		97	23,588
Sedgwick KS		98	23,362
Sedgwick KS		99	11,236
Sedgwick KS		100	23,853
Sedgwick KS		101	19,756
Sedgwick KS		103	23,991
Sedgwick KS		105	23,307
Shawnee KS		50	23,076
Shawnee KS		52	23,602
Shawnee KS		53	23,144
Shawnee KS		54	14,917
Shawnee KS		55	23,733
Shawnee KS		56	23,650
Shawnee KS		57	23,487
Shawnee KS		58	23,300
Sumner KS		79	7,165
Sumner KS		80	9,253
Sumner KS		82	1,464
Sumner KS		116	4,500
Wyandotte KS		31	23,924
Wyandotte KS		32	23,807
Wyandotte KS		33	23,607

County	Voting District	District	Population
Wyandotte KS		34	24,230
Wyandotte KS		35	24,209
Wyandotte KS		36	23,783
Wyandotte KS		37	24,001
Wyandotte KS		38	1,684
Split VTDs:			
Barton KS	Lakin Township	112	0
Barton KS	Lakin Township	113	2,262
Butler KS	Andover City Ward 2	77	0
Butler KS	Andover City Ward 2	88	0
Butler KS	Andover City Ward 2	99	4,457
Butler KS	Andover City Ward 3	77	1,341
Butler KS	Andover City Ward 3	88	954
Butler KS	Benton Township/City	75	1,839
Butler KS	Benton Township/City	85	491
Butler KS	Bruno Township 385 99	77	286
Butler KS	Bruno Township 385 99	88	29
Butler KS	Bruno Township 385 99	99	360
Butler KS	Douglass Township/City	12	197
Butler KS	Douglass Township/City	77	1,822
Butler KS	Pleasant Township	77	2,239
Butler KS	Pleasant Township	88	114
Butler KS	Prospect Township	12	0
Butler KS	Prospect Township	75	2,262
Butler KS	Walnut Township	12	267
Butler KS	Walnut Township	77	409
Cloud KS	Center Township	64	107
Cloud KS	Center Township	107	75
Cloud KS	Concordia Ward 4	64	5
Cloud KS	Concordia Ward 4	107	721
Cloud KS	East Lincoln	64	183
Cloud KS	East Lincoln	107	10
Cloud KS	Sibley Township	64	77
Cloud KS	Sibley Township	107	72
Cloud KS	West Meredith	64	17
Cloud KS	West Meredith	107	25
Cowley KS	East Bolton	12	278
Cowley KS	East Bolton	80	0
Cowley KS	East Creswell	12	598
Cowley KS	East Creswell	80	715
Cowley KS	Fairview Township	12	0
Cowley KS	Fairview Township	79	281
Dickinson KS	Buckeye Township	64	66
Dickinson KS	Buckeye Township	70	383
Dickinson KS	Hayes Township	64	36
Dickinson KS	Hayes Township	70	222
Dickinson KS	Noble Township	64	51

County	Voting District	District	Population
Dickinson KS	Noble Township	70	1,812
Dickinson KS	Willowdale Township	64	48
Dickinson KS	Willowdale Township	70	235
Douglas KS	East Wakarusa Precinct 65 H10	10	9
Douglas KS	East Wakarusa Precinct 65 H10	42	55
Douglas KS	East Wakarusa Precinct 65 H10	115	730
Douglas KS	Grant Township Precinct 55 S3 H45	42	0
Douglas KS	Grant Township Precinct 55 S3 H45	45	194
Douglas KS	Grant Township Precinct 55 S3 H46	42	116
Douglas KS	Grant Township Precinct 55 S3 H46	45	0
Douglas KS	Kanwaka Township Precinct 56 S19	45	0
Douglas KS	Kanwaka Township Precinct 56 S19	47	1,204
Douglas KS	Kanwaka Township Precinct 56 S2	45	107
Douglas KS	Kanwaka Township Precinct 56 S2	47	9
Douglas KS	Lawrence Precinct 05	45	1,222
Douglas KS	Lawrence Precinct 05	46	0
Douglas KS	Lawrence Precinct 11	44	1,182
Douglas KS	Lawrence Precinct 11	46	0
Douglas KS	Lawrence Precinct 14	10	2,628
Douglas KS	Lawrence Precinct 14	44	1,187
Douglas KS	Lawrence Precinct 17	10	26
Douglas KS	Lawrence Precinct 17	44	1,870
Douglas KS	Lawrence Precinct 25	10	340
Douglas KS	Lawrence Precinct 25	46	2,434
Douglas KS	Lawrence Precinct 26	10	1,002
Douglas KS	Lawrence Precinct 26	46	272
Douglas KS	Lawrence Precinct 33	10	1,005
Douglas KS	Lawrence Precinct 33	46	120
Douglas KS	Lawrence Precinct 35 S2	10	918
Douglas KS	Lawrence Precinct 35 S2	46	729
Douglas KS	Lawrence Precinct 38	10	2,219
Douglas KS	Lawrence Precinct 38	42	465
Douglas KS	Lawrence Precinct 46 S3	44	3,578
Douglas KS	Lawrence Precinct 46 S3	47	211
Douglas KS	Lawrence Precinct 49	45	2,302
Douglas KS	Lawrence Precinct 49	47	370
Douglas KS	Lawrence Precinct 75 S19	45	0

County	Voting District	District	Population
Douglas KS	Lawrence Precinct 75 S19	47	0
Douglas KS	Lawrence Precinct 77	10	560
Douglas KS	Lawrence Precinct 77	42	1,142
Douglas KS	Northeast Baldwin Precinct 61	5	2,205
Douglas KS	Northeast Baldwin Precinct 61	43	351
Douglas KS	South Eudora Precinct 53 H42 City	42	0
Douglas KS	South Eudora Precinct 53 H42 City	115	828
Douglas KS	South Eudora Precinct 53 H42 Twp	42	0
Douglas KS	South Eudora Precinct 53 H42 Twp	115	224
Douglas KS	Vinland Precinct 63	5	366
Douglas KS	Vinland Precinct 63	43	159
Douglas KS	Vinland Precinct 63	115	602
Douglas KS	West Wakarusa Precinct 66 S3 H10	10	9
Douglas KS	West Wakarusa Precinct 66 S3 H10	47	0
Douglas KS	West Wakarusa Precinct 66 S3 H10	115	208
Douglas KS	West Wakarusa Precinct 66 S3 H45	10	0
Douglas KS	West Wakarusa Precinct 66 S3 H45	44	1
Douglas KS	Willow Springs Township Precinct 67 S3 H45	5	76
Douglas KS	Willow Springs Township Precinct 67 S3 H45	115	71
Ellis KS	East Big Creek Township	110	9
Ellis KS	East Big Creek Township	111	1,138
Ellis KS	Herzog Township	110	221
Ellis KS	Herzog Township	111	57
Ellis KS	North Big Creek Township H111	110	50
Ellis KS	North Big Creek Township H111	111	596
Ellis KS	Victoria Township	110	169
Ellis KS	Victoria Township	111	635
Ellis KS	West Big Creek Township	110	110
Ellis KS	West Big Creek Township	111	15
Finney KS	Garden City Ward 2	122	1,770
Finney KS	Garden City Ward 2	123	564
Finney KS	Garden City Ward 6 122.1	122	195
Finney KS	Garden City Ward 6 122.1	123	13
Finney KS	Garden City Ward 6 123.1	122	2,184

County	Voting District	District	Population
Finney KS	Garden City Ward 6 123.1	123	1,735
Finney KS	Jennie Barker 122.1	122	1,153
Finney KS	Jennie Barker 122.1	123	45
Finney KS	Mack 122.1	122	1,462
Finney KS	Mack 122.1	123	0
Ford KS	Dodge City Precinct 01	117	2,273
Ford KS	Dodge City Precinct 01	119	2,646
Ford KS	Dodge City Precinct 02	117	0
Ford KS	Dodge City Precinct 02	119	3,282
Ford KS	Dodge City Precinct 03	117	0
Ford KS	Dodge City Precinct 03	119	4,458
Ford KS	Dodge City Precinct 04	117	223
Ford KS	Dodge City Precinct 04	119	4,656
Ford KS	Dodge City Precinct 06	117	2,056
Ford KS	Dodge City Precinct 06	119	2,428
Ford KS	Dodge City Precinct 06 H115	117	0
Ford KS	Dodge City Precinct 06 H115	119	62
Ford KS	Dodge Township H115	117	509
Ford KS	Dodge Township H115	119	23
Ford KS	Dodge Township Ward 3	117	8
Ford KS	Dodge Township Ward 3	119	72
Ford KS	Enterprise Township H119	117	9
Ford KS	Enterprise Township H119	119	164
Ford KS	Grandview Township Ward 2	117	46
Ford KS	Grandview Township Ward 2	119	97
Geary KS	Fort Riley Precinct A	65	2,244
Geary KS	Fort Riley Precinct A	68	0
Geary KS	Fort Riley Precinct B	65	2,193
Geary KS	Fort Riley Precinct B	68	3,982
Geary KS	Junction City Ward 1 Precinct 2	65	470
Geary KS	Junction City Ward 1 Precinct 2	68	189
Geary KS	Junction City Ward 1 Precinct 3	65	451
Geary KS	Junction City Ward 1 Precinct 3	68	500
Geary KS	Junction City Ward 1 Precinct 5	65	303
Geary KS	Junction City Ward 1 Precinct 5	68	591
Geary KS	Junction City Ward 1 Precinct 6 Part 2	65	896

County	Voting District	District	Population
Geary KS	Junction City Ward 1 Precinct 6 Part 2	68	591
Geary KS	Junction City Ward 1 Precinct 7	65	641
Geary KS	Junction City Ward 1 Precinct 7	68	1,126
Geary KS	Junction City Ward 2 Precinct 1	65	163
Geary KS	Junction City Ward 2 Precinct 1	68	291
Geary KS	Junction City Ward 3 Precinct 1	65	393
Geary KS	Junction City Ward 3 Precinct 1	68	451
Geary KS	Junction City Ward 4 Precinct 4	65	593
Geary KS	Junction City Ward 4 Precinct 4	68	150
Geary KS	Smokey Hill Township Precinct 5	65	299
Geary KS	Smokey Hill Township Precinct 5	68	62
Geary KS	Smoky Hill Precinct 6	65	0
Geary KS	Smoky Hill Precinct 6	68	105
Harvey KS	Macon Township	72	117
Harvey KS	Macon Township	74	381
Harvey KS	Newton City Ward 4 Precinct 2	72	1,808
Harvey KS	Newton City Ward 4 Precinct 2	74	0
Harvey KS	Newton Township Part A	72	7
Harvey KS	Newton Township Part A	74	9
Harvey KS	Newton Township Part B	72	252
Harvey KS	Newton Township Part B	74	45
Harvey KS	North Newton City	72	308
Harvey KS	North Newton City	74	1,506
Harvey KS	Sedgwick City	72	647
Harvey KS	Sedgwick City	74	762
Harvey KS	Sedgwick Township	72	121
Harvey KS	Sedgwick Township	74	218
Jackson KS	Franklin Township	61	456
Jackson KS	Franklin Township	62	447
Jackson KS	Holton Ward 1	61	1,106
Jackson KS	Holton Ward 1	62	19
Jackson KS	Jefferson Township	61	0
Jackson KS	Jefferson Township	62	528
Jefferson KS	Sarcoxie Township	42	760
Jefferson KS	Sarcoxie Township	47	226
Jefferson KS	Union Township	42	1,636

County	Voting District	District	Population
Jefferson KS	Union Township	47	54
Johnson KS	Aubry Township 0-03	26	122
Johnson KS	Aubry Township 0-03	27	746
Johnson KS	De Soto 0-02	115	1,496
Johnson KS	De Soto 0-02	121	16
Johnson KS	De Soto 0-03	115	1,431
Johnson KS	De Soto 0-03	121	305
Johnson KS	Edgerton 0-01	5	1,720
Johnson KS	Edgerton 0-01	43	0
Johnson KS	Edgerton 0-06	5	7
Johnson KS	Edgerton 0-06	43	5
Johnson KS	Gardner 0-02	5	21
Johnson KS	Gardner 0-02	43	912
Johnson KS	Gardner 0-03	5	1,950
Johnson KS	Gardner 0-03	43	1,344
Johnson KS	Gardner 0-06	43	2,943
Johnson KS	Gardner 0-06	121	0
Johnson KS	Gardner 0-10	5	0
Johnson KS	Gardner 0-10	43	2,242
Johnson KS	Gardner Township 0-01	43	615
Johnson KS	Gardner Township 0-01	121	170
Johnson KS	Gardner Township 0-02	5	846
Johnson KS	Gardner Township 0-02	43	54
Johnson KS	Gardner Township 0-10	5	18
Johnson KS	Gardner Township 0-10	43	0
Johnson KS	Gardner Township 0-11	43	775
Johnson KS	Gardner Township 0-11	121	158
Johnson KS	Leawood 3-06	27	254
Johnson KS	Leawood 3-06	28	2,204
Johnson KS	Lenexa 2-02	14	0
Johnson KS	Lenexa 2-02	30	1,313
Johnson KS	Lenexa 2-02	115	1,135
Johnson KS	Lenexa 3-06	17	554
Johnson KS	Lenexa 3-06	23	544
Johnson KS	Lenexa 4-03	23	2,856
Johnson KS	Lenexa 4-03	30	0
Johnson KS	Lenexa 4-04	23	0
Johnson KS	Lenexa 4-04	30	1,129
Johnson KS	Lenexa 4-06	30	14
Johnson KS	Lenexa 4-06	108	1,798
Johnson KS	Lenexa 4-10	23	159
Johnson KS	Lenexa 4-10	108	628
Johnson KS	Lexington Township 0-01	115	221
Johnson KS	Lexington Township 0-01	121	1,253
Johnson KS	McCamish Township 0-01	5	146
Johnson KS	McCamish Township 0-01	43	175
Johnson KS	McCamish Township 0-02	43	345

County	Voting District	District	Population
Johnson KS	McCamish Township 0-02	121	318
Johnson KS	Merriam 1-01	18	275
Johnson KS	Merriam 1-01	24	741
Johnson KS	Merriam 1-02	18	739
Johnson KS	Merriam 1-02	24	732
Johnson KS	Merriam 2-01	18	1,380
Johnson KS	Merriam 2-01	24	306
Johnson KS	Mission 4-03	24	394
Johnson KS	Mission 4-03	25	302
Johnson KS	Olathe 1-09	15	0
Johnson KS	Olathe 1-09	78	1,739
Johnson KS	Olathe 1-15	26	792
Johnson KS	Olathe 1-15	78	698
Johnson KS	Olathe 1-20	15	1,451
Johnson KS	Olathe 1-20	121	559
Johnson KS	Olathe 1-22	15	636
Johnson KS	Olathe 1-22	43	0
Johnson KS	Olathe 1-22	121	3,712
Johnson KS	Olathe 1-26	15	64
Johnson KS	Olathe 1-26	26	0
Johnson KS	Olathe 2-04	15	1,028
Johnson KS	Olathe 2-04	121	1,224
Johnson KS	Olathe 2-05	14	2,215
Johnson KS	Olathe 2-05	121	521
Johnson KS	Olathe 3-21	26	1,245
Johnson KS	Olathe 3-21	78	1,820
Johnson KS	Olathe 4-06	15	1,107
Johnson KS	Olathe 4-06	108	1,955
Johnson KS	Olathe Township 0-01	14	15
Johnson KS	Olathe Township 0-01	121	554
Johnson KS	Olathe Township 0-02	5	3
Johnson KS	Olathe Township 0-02	15	56
Johnson KS	Olathe Township 0-02	26	52
Johnson KS	Olathe Township 0-06	15	14
Johnson KS	Olathe Township 0-06	26	0
Johnson KS	Olathe Township 0-08	14	6
Johnson KS	Olathe Township 0-08	121	40
Johnson KS	Overland Park 1-05	21	347
Johnson KS	Overland Park 1-05	24	599
Johnson KS	Overland Park 1-16	19	894
Johnson KS	Overland Park 1-16	21	1,283
Johnson KS	Overland Park 1-19	22	1,744
Johnson KS	Overland Park 1-19	23	361
Johnson KS	Overland Park 1-22	21	622
Johnson KS	Overland Park 1-22	24	90
Johnson KS	Overland Park 2-05	22	502
Johnson KS	Overland Park 2-05	23	1,177

County	Voting District	District	Population
Johnson KS	Overland Park 2-20	16	825
Johnson KS	Overland Park 2-20	29	0
Johnson KS	Overland Park 2-24	19	972
Johnson KS	Overland Park 2-24	20	1,227
Johnson KS	Overland Park 2-25	19	789
Johnson KS	Overland Park 2-25	20	610
Johnson KS	Overland Park 3-04	22	744
Johnson KS	Overland Park 3-04	29	659
Johnson KS	Overland Park 3-06	22	205
Johnson KS	Overland Park 3-06	23	0
Johnson KS	Overland Park 3-06	29	1,254
Johnson KS	Overland Park 3-14	16	1,158
Johnson KS	Overland Park 3-14	108	686
Johnson KS	Overland Park 4-01	8	1,128
Johnson KS	Overland Park 4-01	49	552
Johnson KS	Overland Park 4-02	8	1,801
Johnson KS	Overland Park 4-02	49	692
Johnson KS	Overland Park 4-15	8	1,036
Johnson KS	Overland Park 4-15	16	1,094
Johnson KS	Overland Park 5-10	20	318
Johnson KS	Overland Park 5-10	28	1,321
Johnson KS	Overland Park 5-13	20	1,442
Johnson KS	Overland Park 5-13	28	502
Johnson KS	Overland Park 6-08	8	3,162
Johnson KS	Overland Park 6-08	26	2,246
Johnson KS	Overland Park 6-08	27	1,352
Johnson KS	Overland Park 6-09	8	996
Johnson KS	Overland Park 6-09	27	923
Johnson KS	Overland Park 6-09	48	1,278
Johnson KS	Overland Park 6-10	27	473
Johnson KS	Overland Park 6-10	48	1,952
Johnson KS	Overland Park 6-13	27	3,161
Johnson KS	Overland Park 6-13	28	92
Johnson KS	Overland Park 6-20	26	23
Johnson KS	Overland Park 6-20	27	1,159
Johnson KS	Prairie Village 1-03	21	1,369
Johnson KS	Prairie Village 1-03	25	215
Johnson KS	Shawnee 1-04	18	959
Johnson KS	Shawnee 1-04	39	815
Johnson KS	Shawnee 1-05	18	1,724
Johnson KS	Shawnee 1-05	39	193
Johnson KS	Shawnee 1-08	39	96
Johnson KS	Shawnee 1-08	115	2,793
Johnson KS	Shawnee 3-02	39	1,343
Johnson KS	Shawnee 3-02	115	1,503
Johnson KS	Shawnee 3-05	39	180
Johnson KS	Shawnee 3-05	115	1,718

County	Voting District	District	Population
Johnson KS	Shawnee 3-07	39	2,155
Johnson KS	Shawnee 3-07	115	774
Johnson KS	Shawnee 4-01	18	1,396
Johnson KS	Shawnee 4-01	23	289
Johnson KS	Shawnee 4-09	17	2,542
Johnson KS	Shawnee 4-09	115	179
Johnson KS	Shawnee 4-11	17	342
Johnson KS	Shawnee 4-11	39	1,541
Johnson KS	Spring Hill 0-01	5	104
Johnson KS	Spring Hill 0-01	26	4,553
Johnson KS	Spring Hill Township 0-01	5	521
Johnson KS	Spring Hill Township 0-01	15	552
Johnson KS	Spring Hill Township 0-01	26	719
Leavenworth KS	Boling/High Prairie Township	38	1,278
Leavenworth KS	Boling/High Prairie Township	40	345
Leavenworth KS	Boling/High Prairie Township	41	294
Leavenworth KS	Boling/High Prairie Township	42	88
Leavenworth KS	Kickapoo Township	41	1,663
Leavenworth KS	Kickapoo Township	42	100
Leavenworth KS	Leavenworth Ward 2 Precinct 2	40	576
Leavenworth KS	Leavenworth Ward 2 Precinct 2	41	164
Leavenworth KS	Leavenworth Ward 6 Precinct 2	38	503
Leavenworth KS	Leavenworth Ward 6 Precinct 2	40	640
Leavenworth KS	Leavenworth Ward 6 Precinct 4	38	644
Leavenworth KS	Leavenworth Ward 6 Precinct 4	41	1,418
Leavenworth KS	Leavenworth Ward 7 Precinct 3	38	1,737
Leavenworth KS	Leavenworth Ward 7 Precinct 3	40	2,069
Leavenworth KS	Sherman Township	38	2,164
Leavenworth KS	Sherman Township	42	213
Leavenworth KS	South Delaware 1 S5 H38	38	0
Leavenworth KS	South Delaware 1 S5 H38	40	18
Leavenworth KS	South Delaware 2	40	0
Leavenworth KS	South Delaware 2	41	0
Leavenworth KS	Stranger/Stranger Township Voting District	38	973
Leavenworth KS	Stranger/Stranger Township Voting District	42	553

County	Voting District	District	Population
Leavenworth KS	Walnut Township Voting District	38	803
Leavenworth KS	Walnut Township Voting District	42	552
Lyon KS	Precinct 03	60	1,597
Lyon KS	Precinct 03	76	0
Lyon KS	Precinct 27	13	208
Lyon KS	Precinct 27	60	576
Lyon KS	Precinct 28	13	11
Lyon KS	Precinct 28	60	66
Lyon KS	Precinct 28	76	560
Lyon KS	Precinct 29	13	163
Lyon KS	Precinct 29	60	98
Lyon KS	Precinct 31	13	475
Lyon KS	Precinct 31	76	619
McPherson KS	Delmore Township	70	0
McPherson KS	Delmore Township	73	194
Miami KS	East Valley Township	6	365
Miami KS	East Valley Township	9	31
Miami KS	Miami Township	6	217
Miami KS	Miami Township	9	328
Miami KS	Mound Township	5	156
Miami KS	Mound Township	9	544
Miami KS	North Marysvill Township C2	5	111
Miami KS	North Marysvill Township C2	6	198
Miami KS	North Marysville Township C3	5	449
Miami KS	North Marysville Township C3	6	314
Miami KS	Osawatomie Township	5	587
Miami KS	Osawatomie Township	6	9
Miami KS	Osawatomie Township	9	98
Miami KS	Osawatomie Ward 4	5	85
Miami KS	Osawatomie Ward 4	6	932
Miami KS	Osawatomie Ward 4	9	0
Miami KS	Richland Township	5	1,906
Miami KS	Richland Township	6	119
Miami KS	South Marysville Township C2	5	0
Miami KS	South Marysville Township C2	6	1,333
Miami KS	Spring Hill City Precinct 01	5	12
Miami KS	Spring Hill City Precinct 01	6	3
Miami KS	Spring Hill City Precinct 01	26	2,791
Miami KS	Stanton Township	5	766
Miami KS	Stanton Township	6	90

County	Voting District	District	Population
Miami KS	Sugar Creek Township	6	249
Miami KS	Sugar Creek Township	9	246
Miami KS	West Valley Township Exclave	6	343
Miami KS	West Valley Township Exclave	9	55
Montgomery KS	Fawn Creek Township Tyro	11	2
Montgomery KS	Fawn Creek Township Tyro	12	438
Montgomery KS	Independence City Ward 3 Precinct 2	11	395
Montgomery KS	Independence City Ward 3 Precinct 2	12	52
Montgomery KS	Independence City Ward 6 Precinct 2 H12	11	49
Montgomery KS	Independence City Ward 6 Precinct 2 H12	12	150
Montgomery KS	Independence Township 1 H12	11	0
Montgomery KS	Independence Township 1 H12	12	224
Neosho KS	Canville Township	2	239
Neosho KS	Canville Township	7	312
Neosho KS	Chanute Ward 3 Precinct 3	2	254
Neosho KS	Chanute Ward 3 Precinct 3	7	1,212
Neosho KS	Chanute Ward 4 Precinct 2	2	16
Neosho KS	Chanute Ward 4 Precinct 2	7	653
Neosho KS	Chanute Ward 4 Precinct 3	2	66
Neosho KS	Chanute Ward 4 Precinct 3	7	612
Neosho KS	South Tioga West Township	2	24
Neosho KS	South Tioga West Township	7	104
Neosho KS	South Tioga West Township Enclave	2	21
Neosho KS	South Tioga West Township Enclave	7	5
Osage KS	Fairfax Township	54	454
Osage KS	Fairfax Township	76	156
Osage KS	Grant Township	54	37
Osage KS	Grant Township	76	249
Osage KS	Michigan Valley Township	54	101
Osage KS	Michigan Valley Township	76	365
Osage KS	Superior Township	54	33

County	Voting District	District	Population
Osage KS	Superior Township	76	210
Pottawatomie KS	Blue Township	51	4,229
Pottawatomie KS	Blue Township	61	697
Pottawatomie KS	St. George Township S17	51	3,271
Pottawatomie KS	St. George Township S17	61	1,172
Pottawatomie KS	Wamego Township S18	51	63
Pottawatomie KS	Wamego Township S18	61	263
Pratt KS	Pratt Ward 4	113	228
Pratt KS	Pratt Ward 4	114	1,285
Pratt KS	Township 11	113	79
Pratt KS	Township 11	114	324
Pratt KS	Township 12	113	452
Pratt KS	Township 12	114	428
Reno KS	Haven Township	101	1,470
Reno KS	Haven Township	114	77
Reno KS	Hutchinson Precinct 13	102	620
Reno KS	Hutchinson Precinct 13	104	381
Reno KS	Hutchinson Precinct 22	102	0
Reno KS	Hutchinson Precinct 22	104	1,568
Reno KS	Hutchinson Precinct 26 Exclave	102	0
Reno KS	Hutchinson Precinct 26 Exclave	114	229
Reno KS	South Clay Township H101	102	334
Reno KS	South Clay Township H101	104	609
Reno KS	South Clay Township H101	114	95
Reno KS	Valley Township	101	4
Reno KS	Valley Township	114	835
Reno KS	Yoder Township	102	0
Reno KS	Yoder Township	114	815
Riley KS	Fort Riley A Madison Township	64	4,787
Riley KS	Fort Riley A Madison Township	68	1,655
Riley KS	Fort Riley B Madison Township	64	803
Riley KS	Fort Riley B Madison Township	68	1,035
Riley KS	Manhattan City Ward 2 Precinct 3	51	2,223
Riley KS	Manhattan City Ward 2 Precinct 3	66	1,150
Riley KS	Manhattan City Ward 2 Precinct 4	61	563
Riley KS	Manhattan City Ward 2 Precinct 4	66	1,302

County	Voting District	District	Population
Riley KS	Manhattan City Ward 4 Precinct 2	66	471
Riley KS	Manhattan City Ward 4 Precinct 2	67	0
Riley KS	Manhattan City Ward 4 Precinct 3	66	394
Riley KS	Manhattan City Ward 4 Precinct 3	67	1,068
Riley KS	Manhattan City Ward 5 Precinct 11	66	0
Riley KS	Manhattan City Ward 5 Precinct 11	67	3,442
Riley KS	Manhattan Township Precinct 1	64	470
Riley KS	Manhattan Township Precinct 1	66	0
Riley KS	Manhattan Township Precinct 3	67	206
Riley KS	Manhattan Township Precinct 3	68	9
Riley KS	Manhattan Township Precinct 4	61	408
Riley KS	Manhattan Township Precinct 4	64	554
Riley KS	Manhattan Township Precinct 4	66	3
Riley KS	Wildcat Township	64	782
Riley KS	Wildcat Township	67	5
Saline KS	Elm Creek Township	71	294
Saline KS	Elm Creek Township	107	518
Saline KS	Eureka Township	69	659
Saline KS	Eureka Township	71	0
Saline KS	Ohio Township	69	268
Saline KS	Ohio Township	107	166
Saline KS	Salina Precinct 01 Part A	71	1,423
Saline KS	Salina Precinct 01 Part A	107	0
Saline KS	Salina Precinct 02	71	1,318
Saline KS	Salina Precinct 02	107	188
Saline KS	Salina Precinct 03	69	331
Saline KS	Salina Precinct 03	107	893
Saline KS	Salina Precinct 07	69	418
Saline KS	Salina Precinct 07	107	845
Saline KS	Salina Precinct 08	69	145
Saline KS	Salina Precinct 08	71	834
Saline KS	Salina Precinct 08	107	163
Saline KS	Salina Precinct 10	69	393
Saline KS	Salina Precinct 10	71	598
Saline KS	Salina Precinct 25	69	739
Saline KS	Salina Precinct 25	71	455

County	Voting District	District	Population
Saline KS	Salina Precinct 28	69	330
Saline KS	Salina Precinct 28	71	567
Saline KS	Salina Precinct 29	69	532
Saline KS	Salina Precinct 29	71	709
Saline KS	Salina Precinct 31	69	866
Saline KS	Salina Precinct 31	71	1,672
Saline KS	Salina Precinct 34	69	1,617
Saline KS	Salina Precinct 34	71	649
Saline KS	Smokey Hill Township Part B	69	43
Saline KS	Smokey Hill Township Part B	71	0
Saline KS	Smokey Hill Township Part B	107	179
Saline KS	Spring Creek Township	69	384
Saline KS	Spring Creek Township	107	63
Sedgwick KS	109 Precinct	83	2,980
Sedgwick KS	109 Precinct	84	884
Sedgwick KS	127 Precinct	89	29
Sedgwick KS	127 Precinct	91	1,123
Sedgwick KS	207 Precinct	83	139
Sedgwick KS	207 Precinct	88	5,326
Sedgwick KS	221 Precinct	85	1,468
Sedgwick KS	221 Precinct	87	0
Sedgwick KS	222 Precinct	85	1,457
Sedgwick KS	222 Precinct	87	1,769
Sedgwick KS	223 Precinct	87	3,253
Sedgwick KS	223 Precinct	99	0
Sedgwick KS	226 Precinct	88	1,689
Sedgwick KS	226 Precinct	99	2,838
Sedgwick KS	228 Precinct	87	0
Sedgwick KS	228 Precinct	99	3,304
Sedgwick KS	240 Precinct	87	0
Sedgwick KS	240 Precinct	99	527
Sedgwick KS	306 Precinct	83	3,982
Sedgwick KS	306 Precinct	84	521
Sedgwick KS	309 Precinct	83	1,642
Sedgwick KS	309 Precinct	86	2,152
Sedgwick KS	309 Precinct	88	335
Sedgwick KS	311 Precinct	81	1,974
Sedgwick KS	311 Precinct	98	0
Sedgwick KS	312 Precinct	81	0
Sedgwick KS	312 Precinct	98	1,961
Sedgwick KS	316 Precinct	96	986
Sedgwick KS	316 Precinct	98	1,981
Sedgwick KS	325 Precinct	96	2,069
Sedgwick KS	325 Precinct	97	442

County	Voting District	District	Population
Sedgwick KS	403 Precinct	93	195
Sedgwick KS	403 Precinct	94	1,551
Sedgwick KS	410 Precinct	93	1,019
Sedgwick KS	410 Precinct	101	2,828
Sedgwick KS	412 Precinct	94	0
Sedgwick KS	412 Precinct	97	5,293
Sedgwick KS	413 Precinct	93	0
Sedgwick KS	413 Precinct	94	3,716
Sedgwick KS	414 Precinct	93	1,211
Sedgwick KS	414 Precinct	94	0
Sedgwick KS	414 Precinct	97	0
Sedgwick KS	419 Precinct	96	2,236
Sedgwick KS	419 Precinct	97	517
Sedgwick KS	420 Precinct	96	3,318
Sedgwick KS	420 Precinct	97	286
Sedgwick KS	423 Precinct	96	3,218
Sedgwick KS	423 Precinct	97	0
Sedgwick KS	423 Precinct	98	0
Sedgwick KS	510 Precinct	91	0
Sedgwick KS	510 Precinct	100	2,308
Sedgwick KS	512 Precinct	90	1,055
Sedgwick KS	512 Precinct	91	5,394
Sedgwick KS	513 Precinct	90	2,447
Sedgwick KS	513 Precinct	91	17
Sedgwick KS	513 Precinct	100	0
Sedgwick KS	527 Precinct	94	0
Sedgwick KS	527 Precinct	100	2,901
Sedgwick KS	615 Precinct	84	0
Sedgwick KS	615 Precinct	103	8,040
Sedgwick KS	618 Precinct	91	972
Sedgwick KS	618 Precinct	92	540
Sedgwick KS	618 Precinct	103	1,586
Sedgwick KS	Attica 2 Precinct	93	155
Sedgwick KS	Attica 2 Precinct	101	347
Sedgwick KS	Bel Aire 1 Precinct	89	2,594
Sedgwick KS	Bel Aire 1 Precinct	91	7
Sedgwick KS	Derby 21 Precinct	81	296
Sedgwick KS	Derby 21 Precinct	82	1,619
Sedgwick KS	Goddard 2 Precinct	93	0
Sedgwick KS	Goddard 2 Precinct	101	0
Sedgwick KS	Grant 14 Precinct	90	0
Sedgwick KS	Grant 14 Precinct	91	0
Sedgwick KS	Gypsum 1 Precinct	81	2,943
Sedgwick KS	Gypsum 1 Precinct	88	321
Sedgwick KS	Gypsum 2 Precinct	81	1,189
Sedgwick KS	Gypsum 2 Precinct	88	0
Sedgwick KS	Haysville 11 Precinct	93	0

County	Voting District	District	Population
Sedgwick KS	Haysville 11 Precinct	98	1,984
Sedgwick KS	Haysville 14 Precinct	93	0
Sedgwick KS	Haysville 14 Precinct	98	0
Sedgwick KS	Haysville 31 Precinct	93	2,397
Sedgwick KS	Haysville 31 Precinct	98	839
Sedgwick KS	Kechi 7 Precinct	90	0
Sedgwick KS	Kechi 7 Precinct	91	9
Sedgwick KS	Kechi 8 Precinct	89	14
Sedgwick KS	Kechi 8 Precinct	91	0
Sedgwick KS	Kechi 9 Precinct	91	0
Sedgwick KS	Kechi 9 Precinct	103	0
Sedgwick KS	Minneha 12 Precinct	83	0
Sedgwick KS	Minneha 12 Precinct	88	3
Sedgwick KS	Minneha 3 Precinct	88	60
Sedgwick KS	Minneha 3 Precinct	99	8
Sedgwick KS	Park 1 Precinct	90	399
Sedgwick KS	Park 1 Precinct	91	346
Sedgwick KS	Park 13 Precinct	90	631
Sedgwick KS	Park 13 Precinct	91	0
Sedgwick KS	Park 2 Precinct	90	26
Sedgwick KS	Park 2 Precinct	91	404
Sedgwick KS	Riverside 10 Precinct	97	0
Sedgwick KS	Riverside 10 Precinct	98	0
Sedgwick KS	Riverside 3 Precinct	81	521
Sedgwick KS	Riverside 3 Precinct	98	1,402
Sedgwick KS	Riverside 6 Precinct	81	0
Sedgwick KS	Riverside 6 Precinct	98	219
Sedgwick KS	Salem 1 Precinct	93	2,264
Sedgwick KS	Salem 1 Precinct	98	64
Sedgwick KS	Salem 2 Precinct	93	584
Sedgwick KS	Salem 2 Precinct	98	1,011
Sedgwick KS	Wichita Precinct 613 S25	91	0
Sedgwick KS	Wichita Precinct 613 S25	105	0
Shawnee KS	Kiro	50	972
Shawnee KS	Kiro	57	0
Shawnee KS	North Mission	52	238
Shawnee KS	North Mission	53	3
Shawnee KS	North Tecumseh	50	0
Shawnee KS	North Tecumseh	54	934
Shawnee KS	North Tecumseh	57	0
Shawnee KS	Northwest Monmouth	54	380
Shawnee KS	Northwest Monmouth	56	696
Shawnee KS	Topeka Ward 1 Precinct 05	50	39
Shawnee KS	Topeka Ward 1 Precinct 05	55	0

County	Voting District	District	Population
Shawnee KS	Topeka Ward 1 Precinct 05	57	1,408
Shawnee KS	Topeka Ward 1 Precinct 06	50	1,727
Shawnee KS	Topeka Ward 1 Precinct 06	57	0
Shawnee KS	Topeka Ward 10 Precinct 02	53	532
Shawnee KS	Topeka Ward 10 Precinct 02	57	0
Shawnee KS	Topeka Ward 11 Precinct 10	52	0
Shawnee KS	Topeka Ward 11 Precinct 10	53	551
Shawnee KS	Topeka Ward 3 Precinct 08	55	216
Shawnee KS	Topeka Ward 3 Precinct 08	58	702
Sumner KS	Conway Township	79	233
Sumner KS	Conway Township	116	848
Sumner KS	Eden Township	79	364
Sumner KS	Eden Township	116	56
Sumner KS	Gore Township	79	409
Sumner KS	Gore Township	82	280
Sumner KS	Jackson Township	80	78
Sumner KS	Jackson Township	116	39
Sumner KS	Osborne Township	79	35
Sumner KS	Osborne Township	116	191
Sumner KS	South Haven Township	80	421
Sumner KS	South Haven Township	116	103
Sumner KS	Valverde Township	79	0
Sumner KS	Valverde Township	80	118
Sumner KS	Wellington Township H116	79	104
Sumner KS	Wellington Township H116	80	21
Sumner KS	Wellington Township H116	116	59
Wyandotte KS	Edwardsville Precinct 2	33	514
Wyandotte KS	Edwardsville Precinct 2	37	87
Wyandotte KS	Kansas City Ward 1 Precinct 03	32	350
Wyandotte KS	Kansas City Ward 1 Precinct 03	35	4
Wyandotte KS	Kansas City Ward 1 Precinct 03	37	0
Wyandotte KS	Kansas City Ward 10 Precinct 02	34	1,362

County	Voting District	District	Population
Wyandotte KS	Kansas City Ward 10 Precinct 02	35	1,655
Wyandotte KS	Kansas City Ward 11 Precinct 03	34	2,056
Wyandotte KS	Kansas City Ward 11 Precinct 03	35	56
Wyandotte KS	Kansas City Ward 11 Precinct 08	34	1,791
Wyandotte KS	Kansas City Ward 11 Precinct 08	36	161
Wyandotte KS	Kansas City Ward 11 Precinct 09	34	464
Wyandotte KS	Kansas City Ward 11 Precinct 09	36	1,088
Wyandotte KS	Kansas City Ward 11 Precinct 10	36	926
Wyandotte KS	Kansas City Ward 11 Precinct 10	37	509
Wyandotte KS	Kansas City Ward 11 Precinct 11	36	249
Wyandotte KS	Kansas City Ward 11 Precinct 11	37	1,260
Wyandotte KS	Kansas City Ward 12 Precinct 05	31	796
Wyandotte KS	Kansas City Ward 12 Precinct 05	33	624
Wyandotte KS	Kansas City Ward 12 Precinct 06	33	1,271
Wyandotte KS	Kansas City Ward 12 Precinct 06	37	440
Wyandotte KS	Kansas City Ward 12 Precinct 09	33	1,086
Wyandotte KS	Kansas City Ward 12 Precinct 09	37	150
Wyandotte KS	Kansas City Ward 12 Precinct 10	33	482
Wyandotte KS	Kansas City Ward 12 Precinct 10	37	248
Wyandotte KS	Kansas City Ward 13 Precinct 03	34	411
Wyandotte KS	Kansas City Ward 13 Precinct 03	35	792
Wyandotte KS	Kansas City Ward 13 Precinct 04	34	200
Wyandotte KS	Kansas City Ward 13 Precinct 04	35	964
Wyandotte KS	Kansas City Ward 13 Precinct 05	35	1,170
Wyandotte KS	Kansas City Ward 13 Precinct 05	36	201

County	Voting District	District	Population
Wyandotte KS	Kansas City Ward 13 Precinct 06	35	1,187
Wyandotte KS	Kansas City Ward 13 Precinct 06	36	358
Wyandotte KS	Kansas City Ward 14 Precinct 08	36	1,251
Wyandotte KS	Kansas City Ward 14 Precinct 08	38	0
Wyandotte KS	Kansas City Ward 14 Precinct 15	36	1,054
Wyandotte KS	Kansas City Ward 14 Precinct 15	38	943
Wyandotte KS	Kansas City Ward 2 Precinct 03	34	6
Wyandotte KS	Kansas City Ward 2 Precinct 03	35	198
Wyandotte KS	Kansas City Ward 2 Precinct 05	34	1,312
Wyandotte KS	Kansas City Ward 2 Precinct 05	35	45
Wyandotte KS	Kansas City Ward 3 Precinct 04	34	1,593
Wyandotte KS	Kansas City Ward 3 Precinct 04	35	113
Wyandotte KS	Kansas City Ward 7 Precinct 01	31	1,074
Wyandotte KS	Kansas City Ward 7 Precinct 01	37	0
Wyandotte KS	Kansas City Ward 7 Precinct 02	31	1,088
Wyandotte KS	Kansas City Ward 7 Precinct 02	37	36
Wyandotte KS	Kansas City Ward 7 Precinct 03	31	1,436
Wyandotte KS	Kansas City Ward 7 Precinct 03	37	0
Wyandotte KS	Kansas City Ward 7 Precinct 08	31	2,151
Wyandotte KS	Kansas City Ward 7 Precinct 08	37	1,040
Wyandotte KS	Kansas City Ward 9 Precinct 06	34	15
Wyandotte KS	Kansas City Ward 9 Precinct 06	37	1,762
Wyandotte KS	Kansas City Ward 9 Precinct 14	33	48
Wyandotte KS	Kansas City Ward 9 Precinct 14	37	1,292

Freestate_3 for KLRD TR

Dist	Population	Deviation	%Devation	Dist	Population	Deviation	%Devation
1	23,705	202	.86 %	**21**	23,871	368	1.57 %
2	22,863	-640	-2.72 %	**22**	23,899	396	1.68 %
3	24,113	610	2.60 %	**23**	23,867	364	1.55 %
4	23,030	-473	-2.01 %	**24**	23,314	-189	-.80 %
5	23,522	19	.08 %	**25**	24,050	547	2.33 %
6	23,102	-401	-1.71 %	**26**	23,543	40	.17 %
7	23,741	238	1.01 %	**27**	23,335	-168	-.71 %
8	23,760	257	1.09 %	**28**	23,453	-50	-.21 %
9	23,244	-259	-1.10 %	**29**	24,071	568	2.42 %
10	22,855	-648	-2.76 %	**30**	23,244	-259	-1.10 %
11	23,072	-431	-1.83 %	**31**	23,924	421	1.79 %
12	23,135	-368	-1.57 %	**32**	23,807	304	1.29 %
13	22,781	-722	-3.07 %	**33**	23,607	104	.44 %
14	22,977	-526	-2.24 %	**34**	24,230	727	3.09 %
15	23,127	-376	-1.60 %	**35**	24,209	706	3.00 %
16	23,787	284	1.21 %	**36**	23,783	280	1.19 %
17	23,226	-277	-1.18 %	**37**	24,001	498	2.12 %
18	23,693	190	.81 %	**38**	23,097	-406	-1.73 %
19	24,080	577	2.46 %	**39**	22,836	-667	-2.84 %
20	23,650	147	.63 %	**40**	23,973	470	2.00 %

Freestate_3 for KLRD TR

Dist	Population	Deviation	%Devation	Dist	Population	Deviation	%Devation
41	23,430	-73	-.31 %	**61**	23,108	-395	-1.68 %
42	23,075	-428	-1.82 %	**62**	23,099	-404	-1.72 %
43	23,744	241	1.03 %	**63**	23,858	355	1.51 %
44	24,135	632	2.69 %	**64**	23,199	-304	-1.29 %
45	23,745	242	1.03 %	**65**	23,511	8	.03 %
46	23,753	250	1.06 %	**66**	24,145	642	2.73 %
47	22,957	-546	-2.32 %	**67**	23,696	193	.82 %
48	23,506	3	.01 %	**68**	23,694	191	.81 %
49	23,568	65	.28 %	**69**	24,327	824	3.51 %
50	23,076	-427	-1.82 %	**70**	22,912	-591	-2.51 %
51	22,839	-664	-2.83 %	**71**	24,005	502	2.14 %
52	23,602	99	.42 %	**72**	23,049	-454	-1.93 %
53	23,144	-359	-1.53 %	**73**	23,632	129	.55 %
54	22,797	-706	-3.00 %	**74**	23,381	-122	-.52 %
55	23,733	230	.98 %	**75**	23,664	161	.69 %
56	23,650	147	.63 %	**76**	23,181	-322	-1.37 %
57	23,487	-16	-.07 %	**77**	24,094	591	2.51 %
58	23,300	-203	-.86 %	**78**	23,056	-447	-1.90 %
59	22,916	-587	-2.50 %	**79**	23,235	-268	-1.14 %
60	22,790	-713	-3.03 %	**80**	23,649	146	.62 %

Dist	Population	Deviation	%Devation
81	23,040	-463	-1.97 %
82	23,223	-280	-1.19 %
83	24,120	617	2.63 %
84	23,539	36	.15 %
85	23,565	62	.26 %
86	24,159	656	2.79 %
87	23,768	265	1.13 %
88	23,527	24	.10 %
89	24,153	650	2.77 %
90	23,741	238	1.01 %
91	24,248	745	3.17 %
92	23,647	144	.61 %
93	22,688	-815	-3.47 %
94	23,075	-428	-1.82 %
95	23,956	453	1.93 %
96	22,823	-680	-2.89 %
97	23,588	85	.36 %
98	23,362	-141	-.60 %
99	23,491	-12	-.05 %
100	23,853	350	1.49 %

Dist	Population	Deviation	%Devation
101	22,942	-561	-2.39 %
102	23,588	85	.36 %
103	23,991	488	2.08 %
104	23,650	147	.63 %
105	23,307	-196	-.83 %
106	23,174	-329	-1.40 %
107	24,096	593	2.52 %
108	23,980	477	2.03 %
109	23,076	-427	-1.82 %
110	23,128	-375	-1.60 %
111	24,121	618	2.63 %
112	22,823	-680	-2.89 %
113	23,289	-214	-.91 %
114	23,053	-450	-1.91 %
115	23,132	-371	-1.58 %
116	23,164	-339	-1.44 %
117	24,187	684	2.91 %
118	23,311	-192	-.82 %
119	23,670	167	.71 %
120	23,310	-193	-.82 %

Dist	Population	Deviation	%Devation	Dist	Population	Deviation	%Devation
121	23,004	-499	-2.12 %				
122	24,057	554	2.36 %				
123	24,049	546	2.32 %				
124	23,685	182	.77 %				
125	23,208	-295	-1.26 %				