Plan: Liberty_2 for KLRD TR

Cities class 1 or 2

County

Interstate Highways

Districts

0 25 50 75

Miles

Kansas Legislative Research Dept. 03/09/2022

Liberty_2 for KLRD TR

NOTE: In urban areas, VTD boundaries and highways have been hidden so that other information can be displayed. Detailed maps of urban areas follow this statewide map.

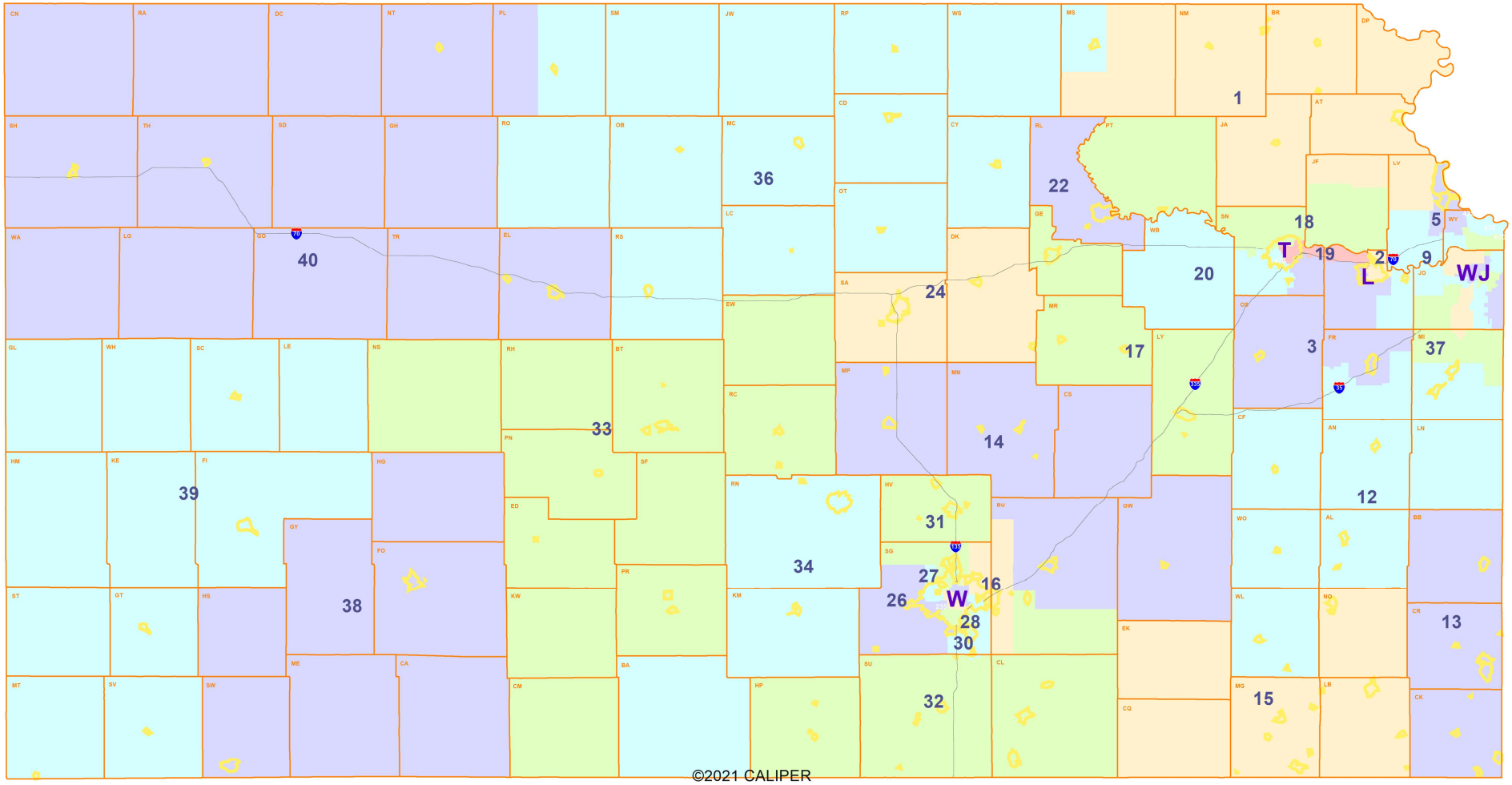

©2021 CALIPER

W= Wichita districts 16, 25, 26, 27, 28, 29, 30, 31

T=Topeka districts 18, 19, 20

L=Lawrence districts 2, 3, 19

WJ=Wyandotte and Johnson County districts 4-11, 21, 23, 35, 37

Plan: Liberty_2 for KLRD TR

- Voting District
- Cities class 1 or 2
- County
- Interstate Highways
- Senate Incumbent
- Districts

0 15 30 45

Miles

Kansas Legislative Research Dept. 03/09/2022

Liberty_2 for KLRD TR

Western Kansas

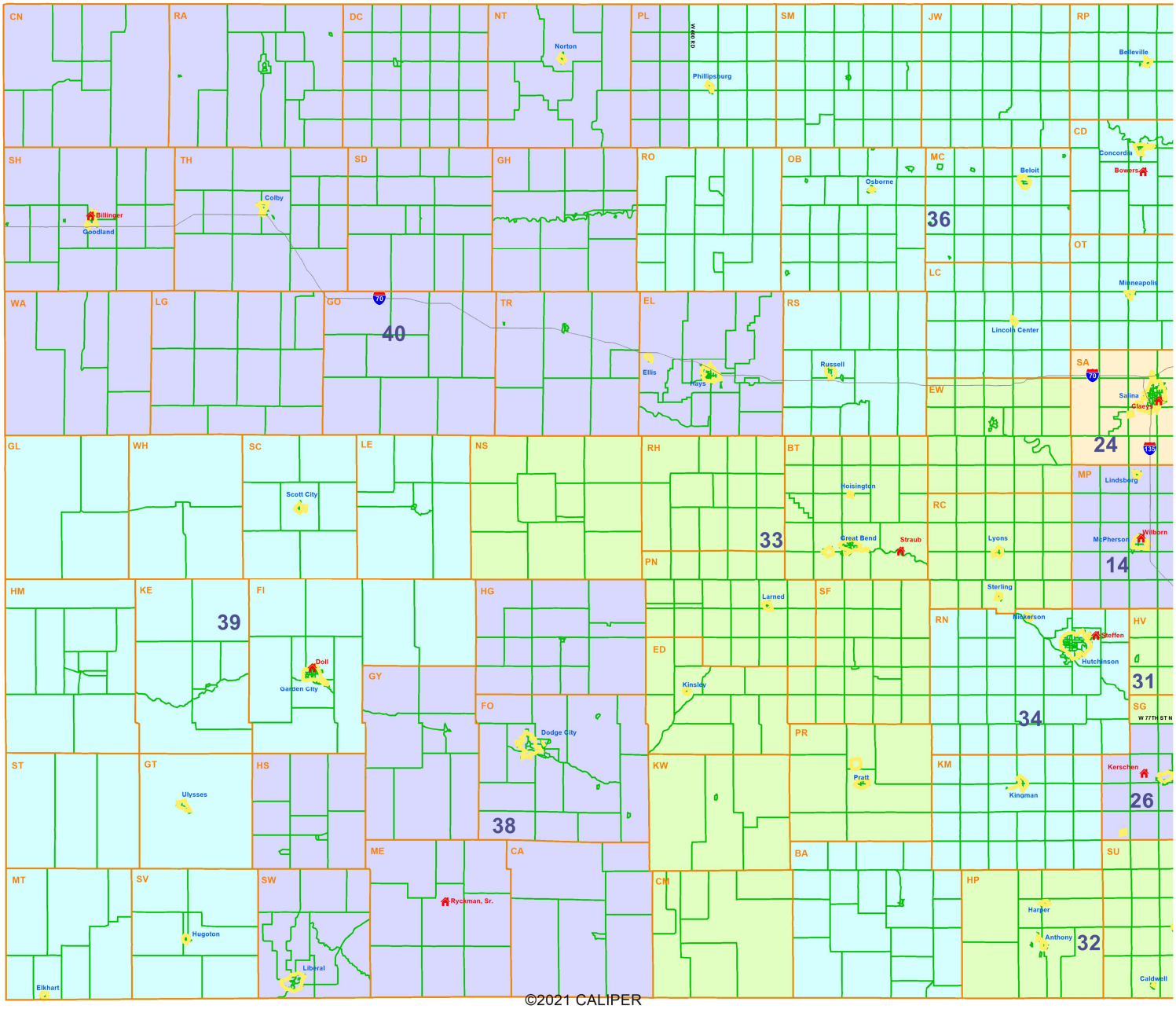

©2021 CALIPER

Plan: Liberty_2 for KLRD TR

- Voting District
- Cities class 1 or 2
- County
- Interstate Highways
- Senate Incumbent Districts

0 15 30 45

Miles

Kansas Legislative Research Dept. 03/09/2022

NOTE: In urban areas, VTD boundaries, incumbents, and highways have been hidden so that other information can be displayed. Detailed maps of urban areas follow this map.

Liberty_2 for KLRD TR

Eastern Kansas

T=Topeka districts 18, 19, 20

L=Lawrence districts 2, 3, 19

WJ=Wyandotte and Johnson County districts 4-11,23, 23, 35, 37

W = Wichita Districts 16, 25-31

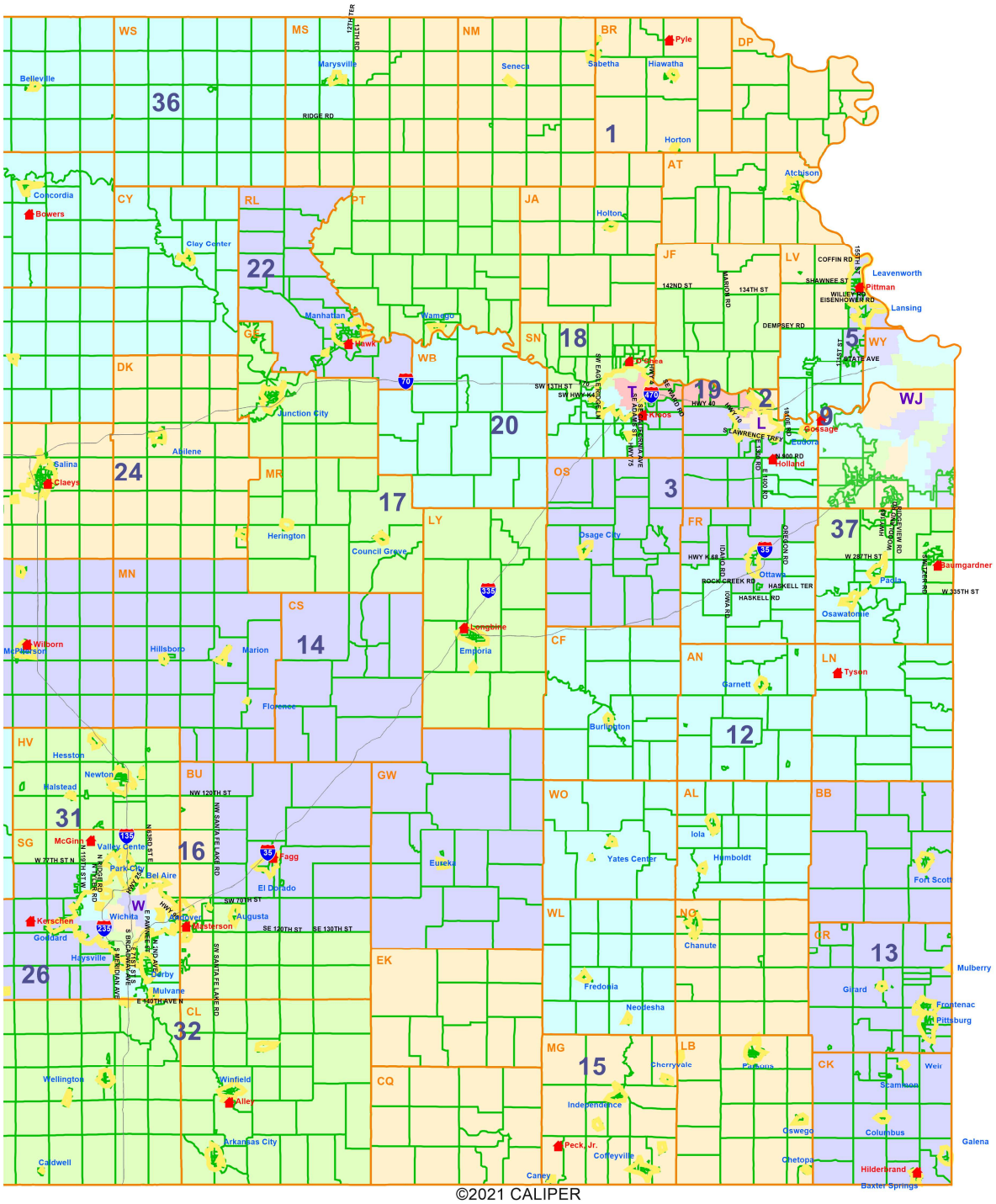

©2021 CALIPER

Liberty_2 for KLRD TR

Sedgwick County

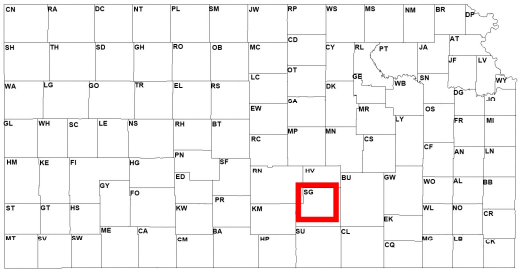

Plan: Liberty_2 for KLRD TR

- Voting District
- Cities class 1 or 2
- County
- Interstate Highways
- U.S. Highways
- State Highways
- Senate Incumbent

0 2.5 5 7.5

Miles

Kansas Legislative Research Dept. 03/09/2022

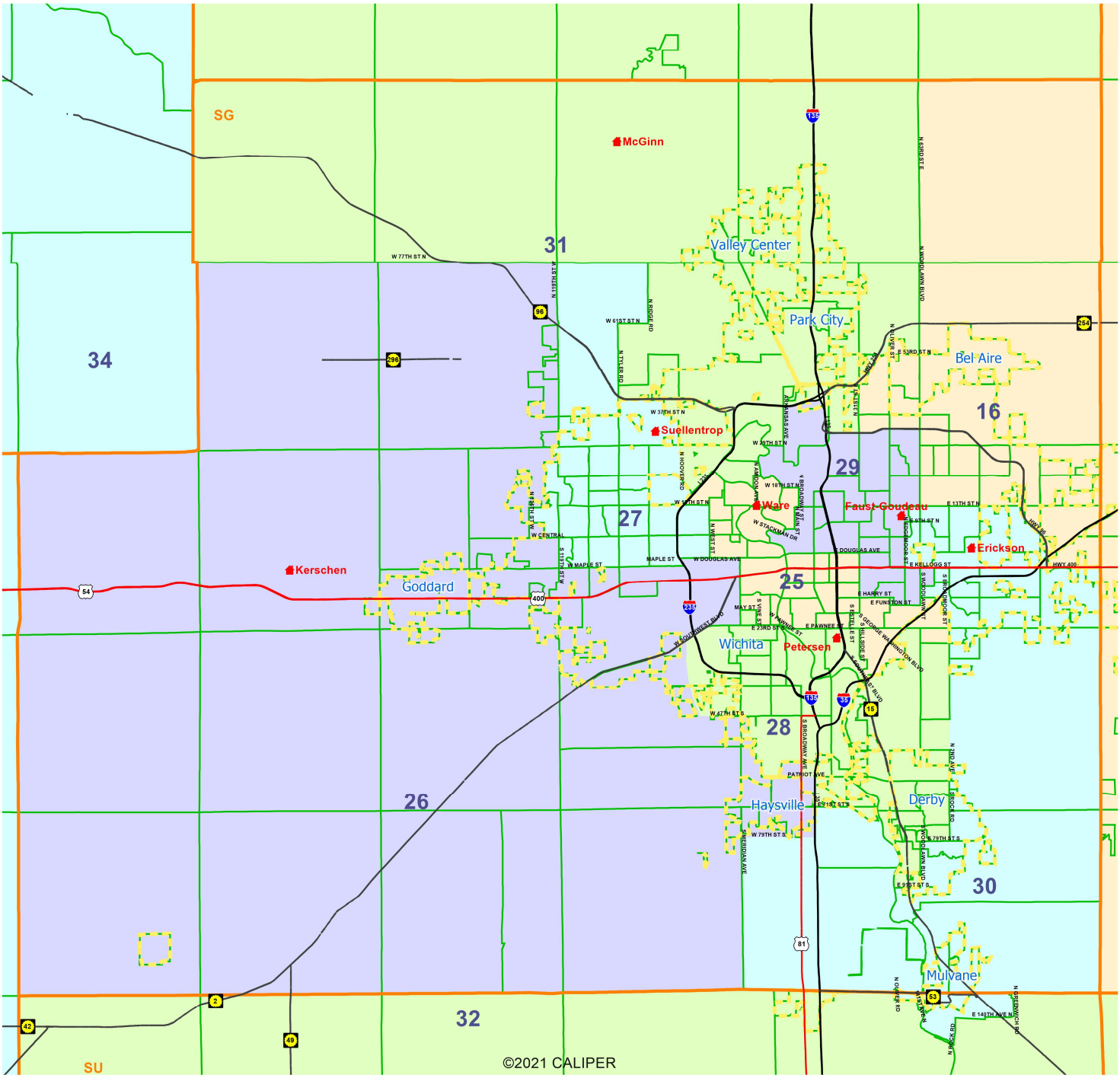

Liberty_2 for KLRD TR

Topeka

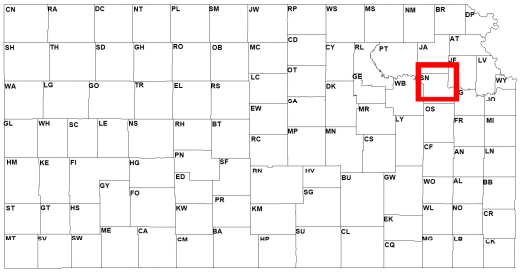

Plan: Liberty_2 for KLRD TR

- Voting District
- Cities class 1 or 2
- County
- Interstate Highways
- U.S. Highways
- State Highways
- Senate Incumbent

0 1 2 3

Miles

Kansas Legislative Research Dept. 03/09/2022

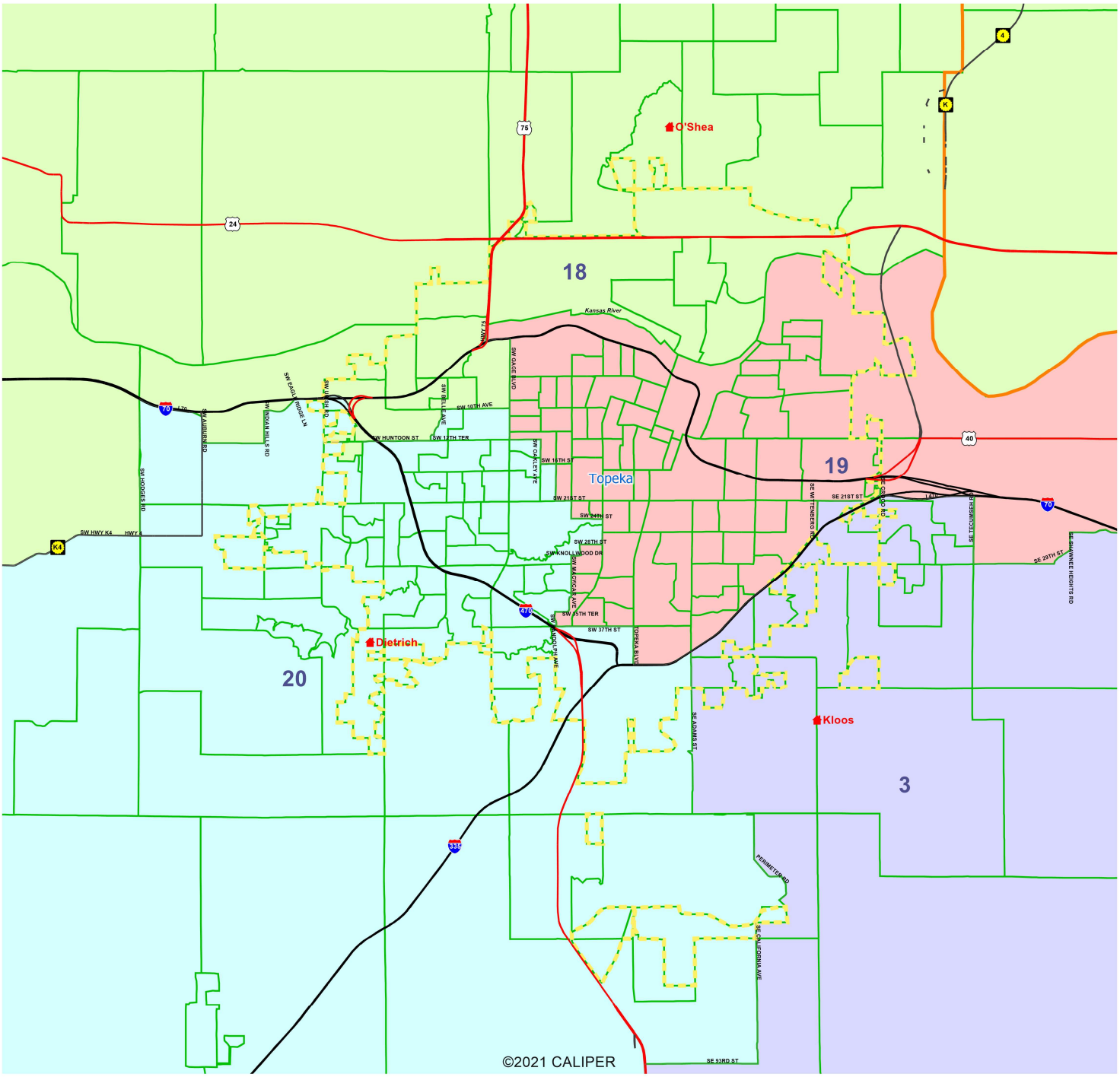

Liberty_2 for KLRD TR

Johnson County

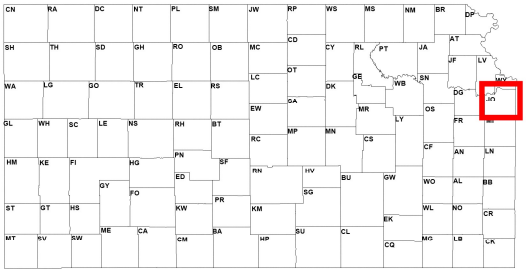

Plan: Liberty_2 for KLRD TR

- Voting District
- Cities class 1 or 2
- County
- Interstate Highways
- U.S. Highways
- State Highways
- Senate Incumbent

0 2 4 6

Miles

Kansas Legislative Research Dept. 03/09/2022

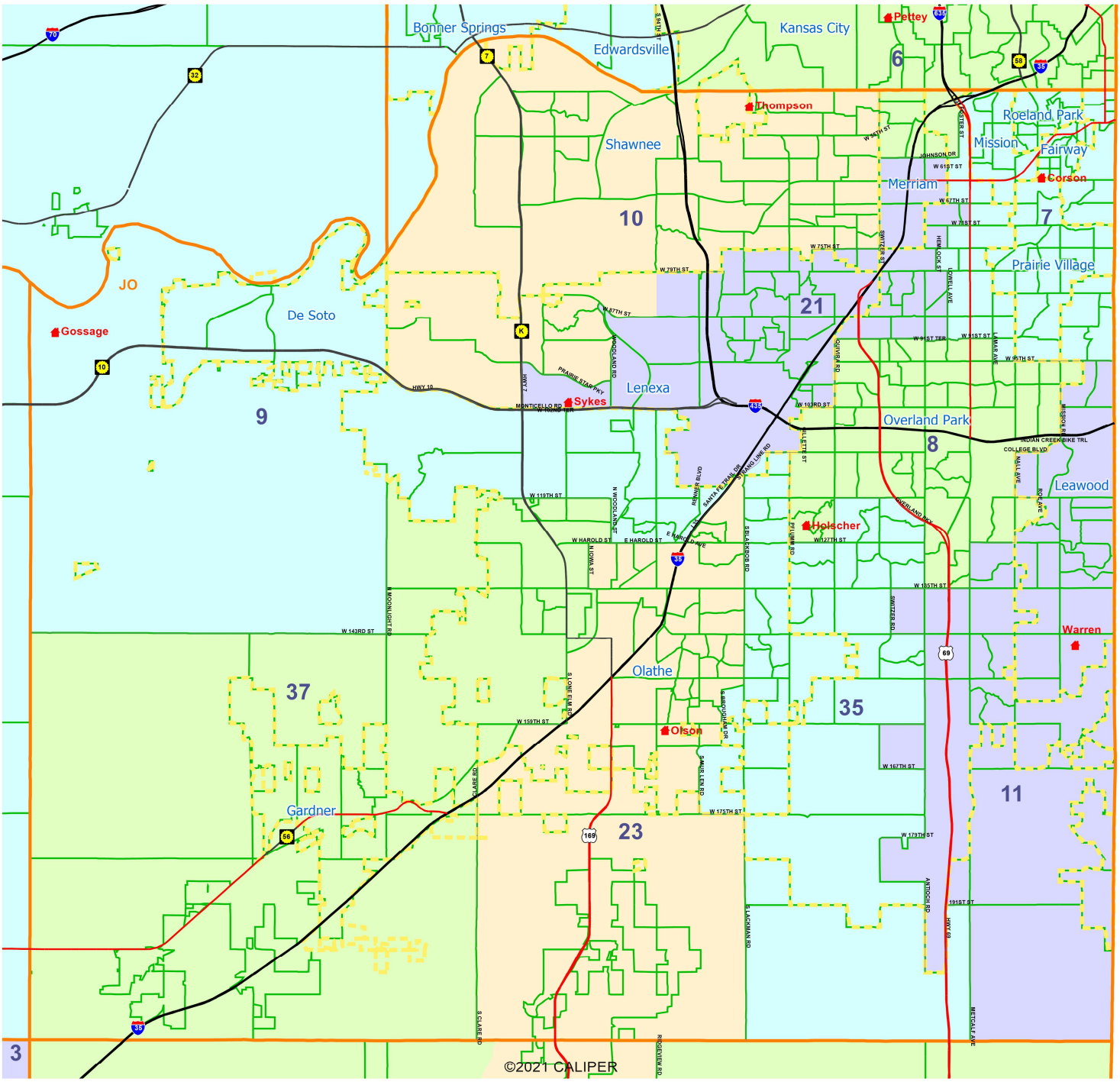

Liberty_2 for KLRD TR

Leavenworth and Wyandotte Counties

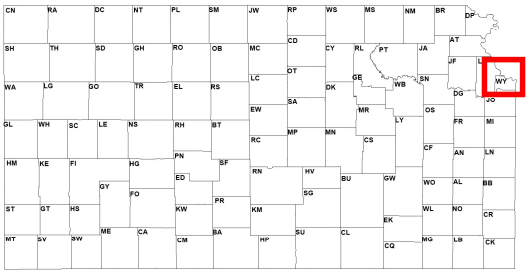

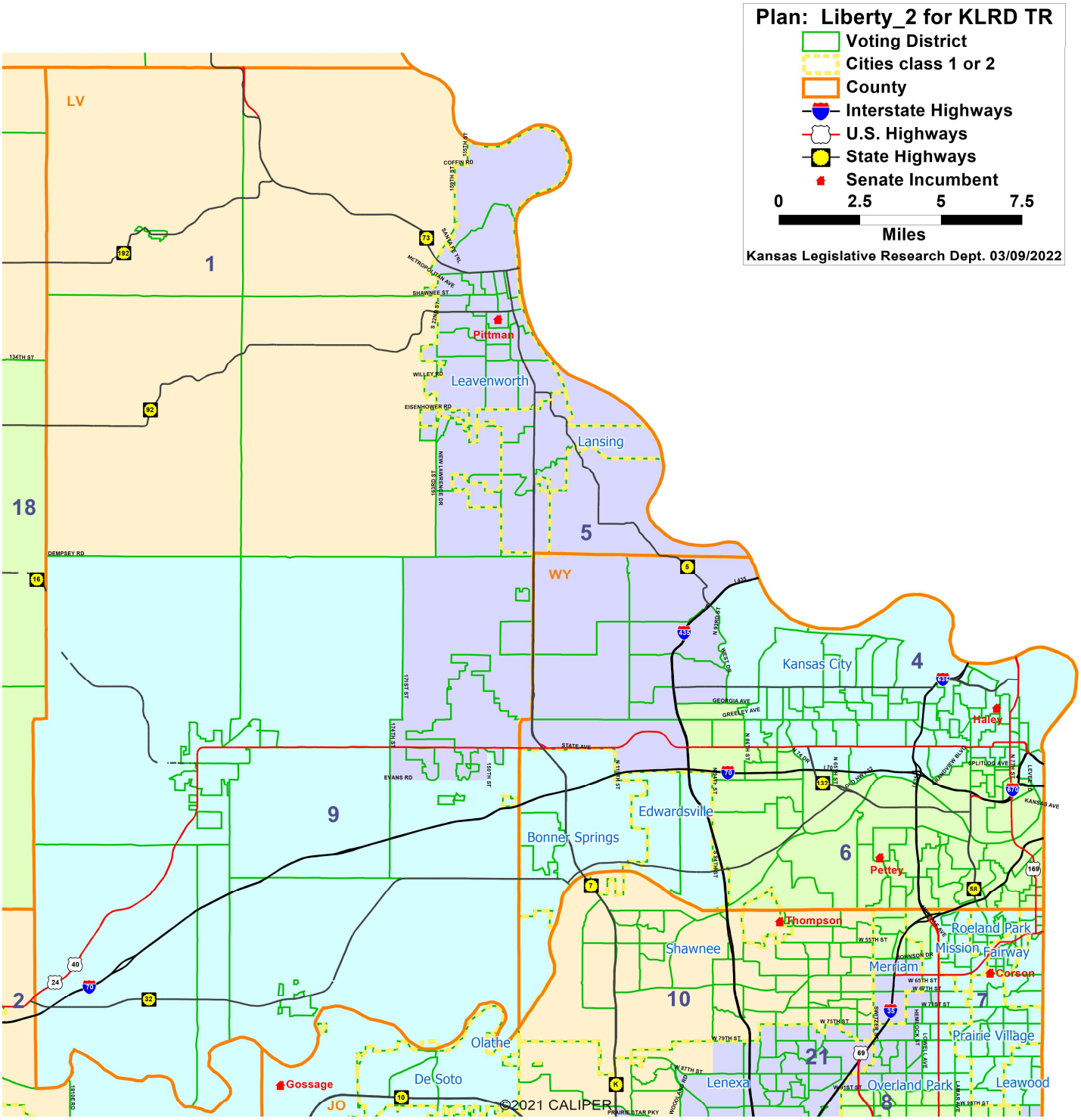

Liberty_2 for KLRD TR

Lawrence

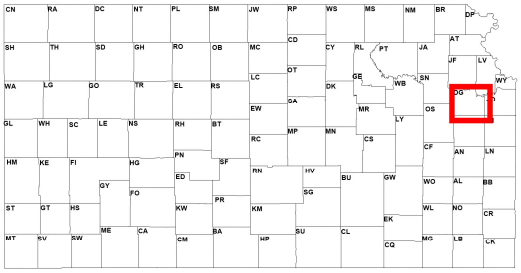

Plan: Liberty_2 for KLRD TR

- Voting District
- Cities class 1 or 2
- County
- Interstate Highways
- U.S. Highways
- State Highways
- Senate Incumbent

0 1 2 3

Miles

Kansas Legislative Research Dept. 03/09/2022

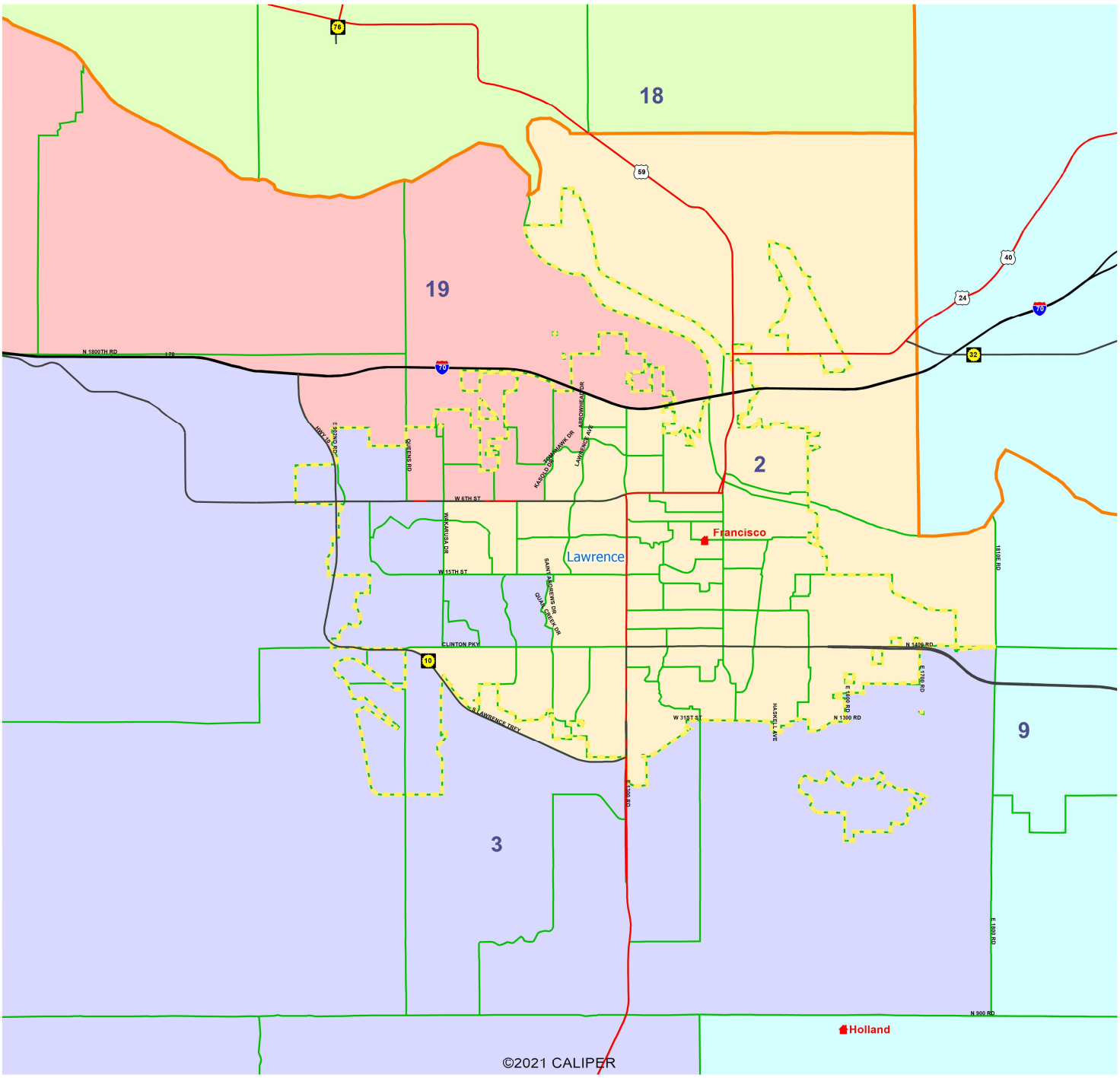

Liberty_2 for KLRD TR

Miami County

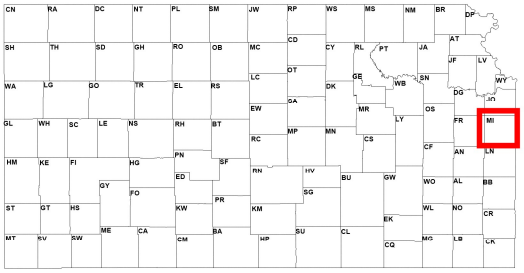

Plan: Liberty_2 for KLRD TR

- Voting District
- Cities class 1 or 2
- County
- Interstate Highways
- U.S. Highways
- State Highways
- Senate Incumbent

0 2 4 6

Miles

Kansas Legislative Research Dept. 03/09/2022

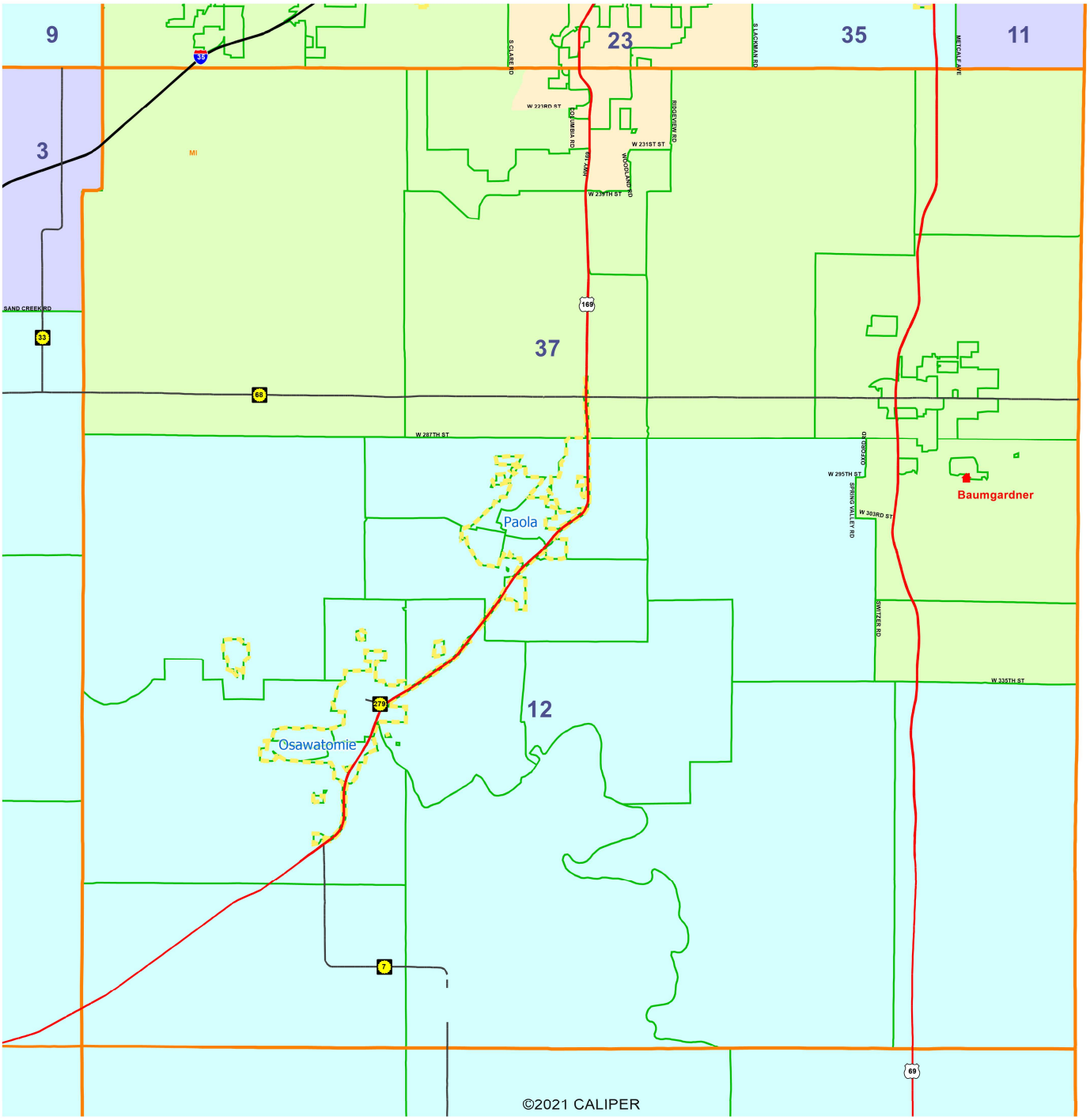

Plan: Liberty_2 for KLRD TR

Districts
County
Cities class 1 or 2
Interstate Highways

0 25 50 75
Miles

Kansas Legislative Research Dept. 03/09/22

NOTE: In some urban areas, district boundaries cannot be shown at this scale. For these urban districts, see the key below the map.

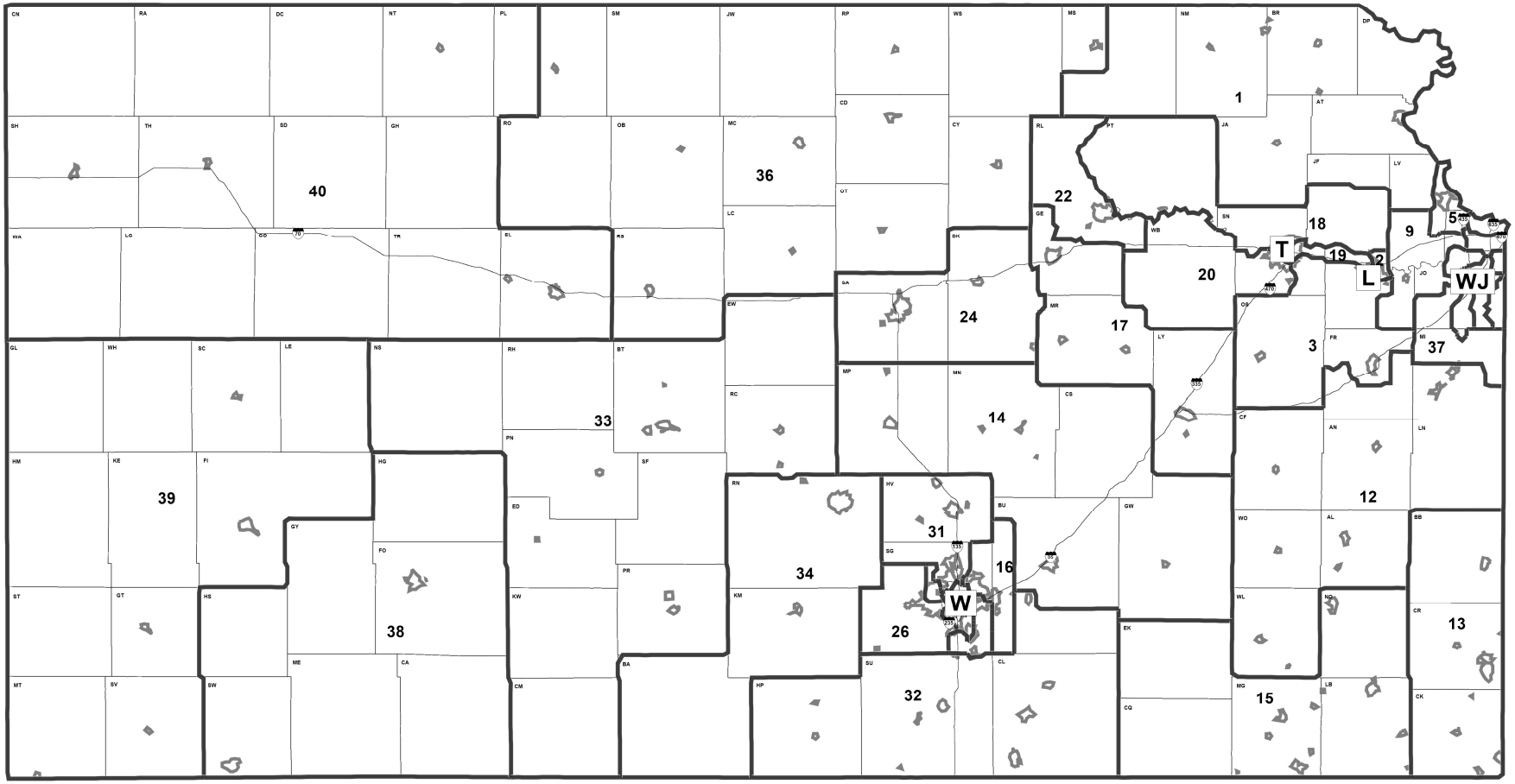

©2021 CALIPER

W= Wichita districts 16, 25, 26, 27, 28, 29, 30, 31 T=Topeka districts 18, 19, 20 L=Lawrence districts 2, 3, 19 WJ=Wyandotte and Johnson County districts 4-11, 21, 23, 35, 37

User: **Mike Pirner**
Plan Name: **Liberty_2 for KLRD TR**
Plan Type: **Senate**

Error Check Report

Wednesday, March 9, 2022 3:57 PM

DISTRICT	POPULATION	% DEVIATION	OUTSIDE*
1	71,739	-2.33	
2	73,585	0.19	
3	70,949	-3.40	
4	74,752	1.78	
5	75,094	2.24	
6	72,548	-1.22	
7	75,349	2.59	
8	73,777	0.45	
9	74,290	1.15	
10	75,066	2.20	
11	73,908	0.63	
12	72,409	-1.41	
13	72,694	-1.03	
14	75,369	2.62	
15	73,436	-0.01	
16	74,139	0.94	
17	74,304	1.17	
18	73,947	0.68	
19	73,960	0.70	
20	73,301	-0.20	
21	74,509	1.45	
22	71,959	-2.03	
23	72,806	-0.87	
24	72,705	-1.01	
25	73,707	0.35	
26	73,190	-0.35	
27	72,864	-0.79	
28	72,346	-1.50	
29	75,016	2.14	
30	72,079	-1.86	
31	74,249	1.09	
32	75,319	2.55	
33	73,477	0.04	
34	73,596	0.20	
35	73,789	0.47	
36	71,799	-2.24	
37	71,781	-2.27	
38	73,453	0.01	
39	72,519	-1.26	
40	72,101	-1.83	

Total Population: **2,937,880**

Number of Districts: **40**

*OUTSIDE = Y if the deviation from the target value is greater than 5%

Unassigned Units

Error Check Report

County	VTD	Block

Number of Units Unassigned: 0

User: **Mike Pirner**
Plan Name: **Liberty_2 for KLRD TR**
Plan Type: **Senate**

Population Summary

Wednesday, March 9, 2022 3:59 PM

District	Population	Deviation	% Devn.
1	71,739	-1,708	-2.33%
2	73,585	138	0.19%
3	70,949	-2,498	-3.40%
4	74,752	1,305	1.78%
5	75,094	1,647	2.24%
6	72,548	-899	-1.22%
7	75,349	1,902	2.59%
8	73,777	330	0.45%
9	74,290	843	1.15%
10	75,066	1,619	2.20%
11	73,908	461	0.63%
12	72,409	-1,038	-1.41%
13	72,694	-753	-1.03%
14	75,369	1,922	2.62%
15	73,436	-11	-0.01%
16	74,139	692	0.94%
17	74,304	857	1.17%
18	73,947	500	0.68%
19	73,960	513	0.70%
20	73,301	-146	-0.20%
21	74,509	1,062	1.45%
22	71,959	-1,488	-2.03%
23	72,806	-641	-0.87%
24	72,705	-742	-1.01%
25	73,707	260	0.35%
26	73,190	-257	-0.35%
27	72,864	-583	-0.79%
28	72,346	-1,101	-1.50%
29	75,016	1,569	2.14%
30	72,079	-1,368	-1.86%
31	74,249	802	1.09%
32	75,319	1,872	2.55%
33	73,477	30	0.04%
34	73,596	149	0.20%
35	73,789	342	0.47%
36	71,799	-1,648	-2.24%
37	71,781	-1,666	-2.27%
38	73,453	6	0.01%

Population Summary

District	Population	Deviation	% Devn.
39	72,519	-928	-1.26%
40	72,101	-1,346	-1.83%

Total Population: 2,937,880

Ideal District Population: 73,447

Summary Statistics:

Population Range:	70,949 to 75,369
Ratio Range:	0.06
Absolute Range:	-2,498 to 1,922
Absolute Overall Range:	4,420
Relative Range:	-3.40% to 2.62%
Relative Overall Range:	6.02%
Absolute Mean Deviation:	941.05
Relative Mean Deviation:	1.28%
Standard Deviation:	1,135.03

User: **Mike Pirner**
Plan Name: **Liberty_2 for KLRD TR**
Plan Type: **Senate**

Political Subdivision Splits Between Districts

Wednesday, March 9, 2022 4:00 PM

Number of subdivisions not split:

County	92
Voting District	4,216

Number of subdivisions split into more than one district:

County	13
Voting District	24

Number of splits involving no population:

County	0
Voting District	14

Split Counts

County

Cases where an area is split among 2 Districts: 5
Cases where an area is split among 3 Districts: 3
Cases where an area is split among 4 Districts: 3
Cases where an area is split among 8 Districts: 1
Cases where an area is split among 10 Districts: 1

Voting District

Cases where an area is split among 2 Districts: 24

County	Voting District	District	Population
Split Counties:			
Butler KS		14	24,735
Butler KS		16	28,558
Butler KS		32	14,087
Douglas KS		2	73,585
Douglas KS		3	18,052
Douglas KS		9	15,309
Douglas KS		19	11,839
Franklin KS		3	20,749
Franklin KS		12	5,247
Jefferson KS		1	3,751
Jefferson KS		18	14,617
Johnson KS		6	6,730
Johnson KS		7	75,349
Johnson KS		8	73,777
Johnson KS		9	29,229
Johnson KS		10	75,066
Johnson KS		11	73,908
Johnson KS		21	74,509
Johnson KS		23	69,392
Johnson KS		35	73,789
Johnson KS		37	58,114

Political Subdivision Splits Between Districts

County	Voting District	District	Population
Leavenworth KS		1	5,710
Leavenworth KS		5	59,004
Leavenworth KS		9	17,167
Marshall KS		1	5,407
Marshall KS		36	4,631
Miami KS		12	17,110
Miami KS		23	3,414
Miami KS		37	13,667
Phillips KS		36	3,733
Phillips KS		40	1,248
Sedgwick KS		16	45,581
Sedgwick KS		25	73,707
Sedgwick KS		26	73,190
Sedgwick KS		27	72,864
Sedgwick KS		28	72,346
Sedgwick KS		29	75,016
Sedgwick KS		30	70,895
Sedgwick KS		31	40,225
Shawnee KS		3	16,382
Shawnee KS		18	33,982
Shawnee KS		19	62,121
Shawnee KS		20	66,424
Sumner KS		30	1,184
Sumner KS		32	21,198
Wyandotte KS		4	74,752
Wyandotte KS		5	16,090
Wyandotte KS		6	65,818
Wyandotte KS		9	12,585
Split VTDs:			
Johnson KS	Lenexa 1-06	10	600
Johnson KS	Lenexa 1-06	21	1,623
Johnson KS	Lenexa 4-06	21	1,498
Johnson KS	Lenexa 4-06	35	314
Leavenworth KS	Fairmount Township Voting District	5	542
Leavenworth KS	Fairmount Township Voting District	9	1,871
Miami KS	North Marysville Township C3	23	374
Miami KS	North Marysville Township C3	37	389
Miami KS	Paola Ward 4	12	1,773
Miami KS	Paola Ward 4	37	0
Sedgwick KS	223 Precinct	16	899
Sedgwick KS	223 Precinct	30	2,354
Sedgwick KS	240 Precinct	16	0
Sedgwick KS	240 Precinct	30	527

Political Subdivision Splits Between Districts

County	Voting District	District	Population
Sedgwick KS	305 Precinct	25	2,654
Sedgwick KS	305 Precinct	28	779
Sedgwick KS	416 Precinct	26	1,591
Sedgwick KS	416 Precinct	28	343
Sedgwick KS	512 Precinct	27	6,449
Sedgwick KS	512 Precinct	31	0
Sedgwick KS	603 Precinct	27	844
Sedgwick KS	603 Precinct	31	658
Sedgwick KS	Derby 14 Precinct	28	1,718
Sedgwick KS	Derby 14 Precinct	30	0
Sedgwick KS	Gypsum 1 Precinct	28	138
Sedgwick KS	Gypsum 1 Precinct	30	3,126
Sedgwick KS	Kechi 8 Precinct	16	10
Sedgwick KS	Kechi 8 Precinct	31	4
Sedgwick KS	Minneha 1 Precinct	16	1,789
Sedgwick KS	Minneha 1 Precinct	30	0
Sedgwick KS	Minneha 11 Precinct	16	2
Sedgwick KS	Minneha 11 Precinct	30	0
Sedgwick KS	Minneha 15 Precinct	16	0
Sedgwick KS	Minneha 15 Precinct	30	0
Sedgwick KS	Park 2 Precinct	27	0
Sedgwick KS	Park 2 Precinct	31	430
Sedgwick KS	Riverside 1 Precinct	26	77
Sedgwick KS	Riverside 1 Precinct	28	74
Sedgwick KS	Salem 1 Precinct	26	129
Sedgwick KS	Salem 1 Precinct	30	2,199
Sedgwick KS	Salem 2 Precinct	26	0
Sedgwick KS	Salem 2 Precinct	30	1,595
Sedgwick KS	Waco 2 Precinct	26	417
Sedgwick KS	Waco 2 Precinct	28	66
Sedgwick KS	Wichita Precinct 612 S27	27	0
Sedgwick KS	Wichita Precinct 612 S27	31	0
Shawnee KS	Verbena Enclave	18	0
Shawnee KS	Verbena Enclave	20	0

User: **Mike Pirner**
Plan Name: **Liberty_2 for KLRD TR**
Plan Type: **Senate**

Measures of Compactness Report

Wednesday, March 9, 2022 4:01 PM

	Reock
Sum	N/A
Min	0.16
Max	0.64
Mean	0.42
Std. Dev.	0.10

District	Reock
1	0.43
2	0.53
3	0.56
4	0.40
5	0.35
6	0.38
7	0.58
8	0.49
9	0.45
10	0.46
11	0.28
12	0.44

	Reock
Sum	N/A
Min	0.16
Max	0.64
Mean	0.42
Std. Dev.	0.10

District	Reock
13	0.40
14	0.36
15	0.46
16	0.29
17	0.31
18	0.25
19	0.16
20	0.55
21	0.31
22	0.36
23	0.31
24	0.50
25	0.27
26	0.64
27	0.38

	Reock
Sum	N/A
Min	0.16
Max	0.64
Mean	0.42
Std. Dev.	0.10

District	Reock
28	0.44
29	0.45
30	0.43
31	0.62
32	0.37
33	0.43
34	0.36
35	0.33
36	0.45
37	0.39
38	0.53
39	0.48
40	0.48

Measures of Compactness Summary

Reock	The measure is always between 0 and 1, with 1 being the most compact.

User: **Mike Pirner**
Plan Name: **Liberty_2 for KLRD TR**
Plan Type: **Senate**

Districts & Their Incumbents

Wednesday, March 9, 2022 4:02 PM

District	Name	Party	Previous District
1	Dennis Pyle	Republican	1
2	Marci Francisco	Democrat	2
3	Rick Kloos	Republican	19
4	David Haley	Democrat	4
5	Jeff Pittman	Democrat	5
6	Pat Pettey	Democrat	6
7	Ethan Corson	Democrat	7
8	Cindy Holscher	Democrat	8
9	Tom Holland	Democrat	3
9	Beverly Gossage	Republican	9
10	Mike Thompson	Republican	10
11	Kellie Warren	Republican	11
12	Caryn Tyson	Republican	12
13	Richard Hilderbrand	Republican	13
14	Michael Fagg	Republican	14
14	Rick Wilborn	Republican	35
15	Virgil Peck	Republican	15
16	Ty Masterson	Republican	16
17	Jeff Longbine	Republican	17
18	Kristen O'Shea	Republican	18
19			
20	Brenda Dietrich	Republican	20
21	Dinah Sykes	Democrat	21
22	Tom Hawk	Democrat	22
23	Robert Olson	Republican	23
24	J.R. Claeys	Republican	24
25	Mary Ware	Democrat	25
26	Dan Kerschen	Republican	26
27	Gene Suellentrop	Republican	27
28	Mike Petersen	Republican	28
29	Oletha Faust-Goudeau	Democrat	29
30	Renee Erickson	Republican	30
31	Carolyn McGinn	Republican	31
32	Larry Alley	Republican	32
33	Alicia Straub	Republican	33
34	Mark Steffen	Republican	34
35			
36	Elaine Bowers	Republican	36
37	Molly Baumgardner	Republican	37

Districts & Their Incumbents

District	Name	Party	Previous District
38	Ronald Ryckman	Republican	38
39	John Doll	Republican	39
40	Rick Billinger	Republican	40

Number of Incumbents in District with more than one Incumbent:	4	
Number of Districts with No Incumbent:	2	
Number of Districts with Incumbents of more than one party:	1	
Number of Districts with Paired Democrats:	0	
Number of Districts with Paired Republicans:	1	

Plan Comparison with Population

Liberty_2 for KLRD TR District 1 is composed of:
60,259 (84.0 %), from district 1 in 2012 Senate
3,751 (5.2 %), from district 2 in 2012 Senate
5,710 (8.0 %), from district 3 in 2012 Senate
2,019 (2.8 %), from district 36 in 2012 Senate
Liberty_2 for KLRD TR New District 1 **Total is** 71,739

Liberty_2 for KLRD TR District 2 is composed of:
45,244 (61.5 %), from district 2 in 2012 Senate
28,341 (38.5 %), from district 3 in 2012 Senate
Liberty_2 for KLRD TR New District 2 **Total is** 73,585

Liberty_2 for KLRD TR District 3 is composed of:
12,149 (17.1 %), from district 2 in 2012 Senate
1,322 (1.9 %), from district 3 in 2012 Senate
20,749 (29.2 %), from district 12 in 2012 Senate
36,729 (51.8 %), from district 19 in 2012 Senate
Liberty_2 for KLRD TR New District 3 **Total is** 70,949

Liberty_2 for KLRD TR District 4 is composed of:
73,501 (98.3 %), from district 4 in 2012 Senate
1,251 (1.7 %), from district 5 in 2012 Senate
Liberty_2 for KLRD TR New District 4 **Total is** 74,752

Liberty_2 for KLRD TR District 5 is composed of:
9,848 (13.1 %), from district 3 in 2012 Senate
65,246 (86.9 %), from district 5 in 2012 Senate
Liberty_2 for KLRD TR New District 5 **Total is** 75,094

Liberty_2 for KLRD TR District 6 is composed of:
3,145 (4.3 %), from district 4 in 2012 Senate
69,354 (95.6 %), from district 6 in 2012 Senate
49 (.1 %), from district 10 in 2012 Senate
Liberty_2 for KLRD TR New District 6 **Total is** 72,548

Liberty_2 for KLRD TR District 7 is composed of:
69,865 (92.7 %), from district 7 in 2012 Senate
5,484 (7.3 %), from district 21 in 2012 Senate
Liberty_2 for KLRD TR New District 7 **Total is** 75,349

Liberty_2 for KLRD TR District 8 is composed of:
5,536 (7.5 %), from district 7 in 2012 Senate
55,750 (75.6 %), from district 8 in 2012 Senate
12,491 (16.9 %), from district 11 in 2012 Senate
Liberty_2 for KLRD TR New District 8 **Total is** 73,777

Liberty_2 for KLRD TR District 9 is composed of:
32,476 (43.7 %), from district 3 in 2012 Senate
11,984 (16.1 %), from district 5 in 2012 Senate
601 (.8 %), from district 6 in 2012 Senate
29,229 (39.3 %), from district 9 in 2012 Senate
0 (.0 %), from district 21 in 2012 Senate
Liberty_2 for KLRD TR New District 9 **Total is** 74,290

Liberty_2 for KLRD TR District 10 is composed of:
64,976 (86.6 %), from district 10 in 2012 Senate
10,090 (13.4 %), from district 21 in 2012 Senate
Liberty_2 for KLRD TR New District 10 **Total is** 75,066

Liberty_2 for KLRD TR District 11 is composed of:
61,602 (83.3 %), from district 11 in 2012 Senate

***The Hispanic column includes persons of Hispanic Origin of all races.**
**** The Census Bureau tabulated and reported 2 race categories that are combined in this report: "Asian" and "Native Hawaiian & Other Pacific Islander".**
Percentages are a percent of total Population.
Source: Secretary of State

KHughes
Senate
4:09:29 PM, 3/9/2022

Liberty_2 for KLRD TR District 11 is composed of:
12,306 (16.7 %), from district 37 in 2012 Senate
Liberty_2 for KLRD TR New District 11 **Total is** 73,908

Liberty_2 for KLRD TR District 12 is composed of:
43,337 (59.9 %), from district 12 in 2012 Senate
20,099 (27.8 %), from district 14 in 2012 Senate
8,973 (12.4 %), from district 37 in 2012 Senate
Liberty_2 for KLRD TR New District 12 **Total is** 72,409

Liberty_2 for KLRD TR District 13 is composed of:
4,540 (6.2 %), from district 12 in 2012 Senate
68,154 (93.8 %), from district 13 in 2012 Senate
Liberty_2 for KLRD TR New District 13 **Total is** 72,694

Liberty_2 for KLRD TR District 14 is composed of:
30,751 (40.8 %), from district 14 in 2012 Senate
44,618 (59.2 %), from district 35 in 2012 Senate
Liberty_2 for KLRD TR New District 14 **Total is** 75,369

Liberty_2 for KLRD TR District 15 is composed of:
1,261 (1.7 %), from district 13 in 2012 Senate
6,414 (8.7 %), from district 14 in 2012 Senate
65,761 (89.5 %), from district 15 in 2012 Senate
Liberty_2 for KLRD TR New District 15 **Total is** 73,436

Liberty_2 for KLRD TR District 16 is composed of:
0 (.0 %), from district 14 in 2012 Senate
48,453 (65.4 %), from district 16 in 2012 Senate
19,594 (26.4 %), from district 30 in 2012 Senate
6,092 (8.2 %), from district 31 in 2012 Senate
Liberty_2 for KLRD TR New District 16 **Total is** 74,139

Liberty_2 for KLRD TR District 17 is composed of:
63,332 (85.2 %), from district 17 in 2012 Senate
5,586 (7.5 %), from district 22 in 2012 Senate
5,386 (7.2 %), from district 35 in 2012 Senate
Liberty_2 for KLRD TR New District 17 **Total is** 74,304

Liberty_2 for KLRD TR District 18 is composed of:
11,434 (15.5 %), from district 1 in 2012 Senate
13,227 (17.9 %), from district 2 in 2012 Senate
6,379 (8.6 %), from district 17 in 2012 Senate
41,511 (56.1 %), from district 18 in 2012 Senate
1,390 (1.9 %), from district 19 in 2012 Senate
6 (.0 %), from district 20 in 2012 Senate
Liberty_2 for KLRD TR New District 18 **Total is** 73,947

Liberty_2 for KLRD TR District 19 is composed of:
11,183 (15.1 %), from district 2 in 2012 Senate
24,689 (33.4 %), from district 18 in 2012 Senate
32,436 (43.9 %), from district 19 in 2012 Senate
5,652 (7.6 %), from district 20 in 2012 Senate
Liberty_2 for KLRD TR New District 19 **Total is** 73,960

Liberty_2 for KLRD TR District 20 is composed of:
2,468 (3.4 %), from district 17 in 2012 Senate
3,153 (4.3 %), from district 18 in 2012 Senate
0 (.0 %), from district 19 in 2012 Senate
67,680 (92.3 %), from district 20 in 2012 Senate

***The Hispanic column includes persons of Hispanic Origin of all races.**
**** The Census Bureau tabulated and reported 2 race categories that are combined in this report: "Asian" and "Native Hawaiian & Other Pacific Islander".**
Percentages are a percent of total Population.
Source: Secretary of State

Liberty_2 for KLRD TR District 20 is composed of:
Liberty_2 for KLRD TR New District 20 **Total is** 73,301

Liberty_2 for KLRD TR District 21 is composed of:
10,410 (14.0 %), from district 10 in 2012 Senate
64,099 (86.0 %), from district 21 in 2012 Senate
Liberty_2 for KLRD TR New District 21 **Total is** 74,509

Liberty_2 for KLRD TR District 22 is composed of:
71,959 (100.0 %), from district 22 in 2012 Senate
Liberty_2 for KLRD TR New District 22 **Total is** 71,959

Liberty_2 for KLRD TR District 23 is composed of:
7,729 (10.6 %), from district 9 in 2012 Senate
54,050 (74.2 %), from district 23 in 2012 Senate
11,027 (15.1 %), from district 37 in 2012 Senate
Liberty_2 for KLRD TR New District 23 **Total is** 72,806

Liberty_2 for KLRD TR District 24 is composed of:
68,097 (93.7 %), from district 24 in 2012 Senate
4,608 (6.3 %), from district 35 in 2012 Senate
Liberty_2 for KLRD TR New District 24 **Total is** 72,705

Liberty_2 for KLRD TR District 25 is composed of:
54,157 (73.5 %), from district 25 in 2012 Senate
13,212 (17.9 %), from district 28 in 2012 Senate
6,338 (8.6 %), from district 29 in 2012 Senate
Liberty_2 for KLRD TR New District 25 **Total is** 73,707

Liberty_2 for KLRD TR District 26 is composed of:
5,429 (7.4 %), from district 25 in 2012 Senate
53,462 (73.0 %), from district 26 in 2012 Senate
13,215 (18.1 %), from district 27 in 2012 Senate
1,084 (1.5 %), from district 32 in 2012 Senate
Liberty_2 for KLRD TR New District 26 **Total is** 73,190

Liberty_2 for KLRD TR District 27 is composed of:
6,332 (8.7 %), from district 25 in 2012 Senate
60,690 (83.3 %), from district 27 in 2012 Senate
5,842 (8.0 %), from district 31 in 2012 Senate
Liberty_2 for KLRD TR New District 27 **Total is** 72,864

Liberty_2 for KLRD TR District 28 is composed of:
138 (.2 %), from district 16 in 2012 Senate
1,776 (2.5 %), from district 25 in 2012 Senate
12,322 (17.0 %), from district 26 in 2012 Senate
58,110 (80.3 %), from district 28 in 2012 Senate
Liberty_2 for KLRD TR New District 28 **Total is** 72,346

Liberty_2 for KLRD TR District 29 is composed of:
170 (.2 %), from district 28 in 2012 Senate
59,205 (78.9 %), from district 29 in 2012 Senate
15,641 (20.9 %), from district 30 in 2012 Senate
Liberty_2 for KLRD TR New District 29 **Total is** 75,016

Liberty_2 for KLRD TR District 30 is composed of:
21,644 (30.0 %), from district 16 in 2012 Senate
9,683 (13.4 %), from district 26 in 2012 Senate
39,568 (54.9 %), from district 30 in 2012 Senate
1,184 (1.6 %), from district 32 in 2012 Senate

***The Hispanic column includes persons of Hispanic Origin of all races.**
**** The Census Bureau tabulated and reported 2 race categories that are combined in this report: "Asian" and "Native Hawaiian & Other Pacific Islander".**
Percentages are a percent of total Population.
Source: Secretary of State

Liberty_2 for KLRD TR District 30 is composed of:
Liberty_2 for KLRD TR New District 30 **Total is** 72,079

Liberty_2 for KLRD TR District 31 is composed of:
2,944 (4.0 %), from district 25 in 2012 Senate
1,614 (2.2 %), from district 27 in 2012 Senate
5,755 (7.8 %), from district 29 in 2012 Senate
63,936 (86.1 %), from district 31 in 2012 Senate
Liberty_2 for KLRD TR New District 31 **Total is** 74,249

Liberty_2 for KLRD TR District 32 is composed of:
9,332 (12.4 %), from district 14 in 2012 Senate
10,185 (13.5 %), from district 16 in 2012 Senate
55,802 (74.1 %), from district 32 in 2012 Senate
Liberty_2 for KLRD TR New District 32 **Total is** 75,319

Liberty_2 for KLRD TR District 33 is composed of:
1,689 (2.3 %), from district 32 in 2012 Senate
57,356 (78.1 %), from district 33 in 2012 Senate
14,432 (19.6 %), from district 35 in 2012 Senate
Liberty_2 for KLRD TR New District 33 **Total is** 73,477

Liberty_2 for KLRD TR District 34 is composed of:
5,939 (8.1 %), from district 32 in 2012 Senate
67,657 (91.9 %), from district 34 in 2012 Senate
Liberty_2 for KLRD TR New District 34 **Total is** 73,596

Liberty_2 for KLRD TR District 35 is composed of:
19,336 (26.2 %), from district 8 in 2012 Senate
8,652 (11.7 %), from district 9 in 2012 Senate
2,247 (3.0 %), from district 11 in 2012 Senate
314 (.4 %), from district 21 in 2012 Senate
18,565 (25.2 %), from district 23 in 2012 Senate
24,675 (33.4 %), from district 37 in 2012 Senate
Liberty_2 for KLRD TR New District 35 **Total is** 73,789

Liberty_2 for KLRD TR District 36 is composed of:
8,117 (11.3 %), from district 22 in 2012 Senate
63,682 (88.7 %), from district 36 in 2012 Senate
0 (.0 %), from district 40 in 2012 Senate
Liberty_2 for KLRD TR New District 36 **Total is** 71,799

Liberty_2 for KLRD TR District 37 is composed of:
37,604 (52.4 %), from district 9 in 2012 Senate
3,067 (4.3 %), from district 23 in 2012 Senate
31,110 (43.3 %), from district 37 in 2012 Senate
Liberty_2 for KLRD TR New District 37 **Total is** 71,781

Liberty_2 for KLRD TR District 38 is composed of:
1,456 (2.0 %), from district 33 in 2012 Senate
68,217 (92.9 %), from district 38 in 2012 Senate
3,780 (5.1 %), from district 39 in 2012 Senate
Liberty_2 for KLRD TR New District 38 **Total is** 73,453

Liberty_2 for KLRD TR District 39 is composed of:
6,725 (9.3 %), from district 33 in 2012 Senate
65,794 (90.7 %), from district 39 in 2012 Senate
Liberty_2 for KLRD TR New District 39 **Total is** 72,519

Liberty_2 for KLRD TR District 40 is composed of:
0 (.0 %), from district 36 in 2012 Senate

***The Hispanic column includes persons of Hispanic Origin of all races.**
**** The Census Bureau tabulated and reported 2 race categories that are combined in this report: "Asian" and "Native Hawaiian & Other Pacific Islander".**
Percentages are a percent of total Population.
Source: Secretary of State

Liberty_2 for KLRD TR District 40 is composed of:
72,101 (100.0 %), from district 40 in 2012 Senate
Liberty_2 for KLRD TR New District 40 **Total is** 72,101

***The Hispanic column includes persons of Hispanic Origin of all races.**
**** The Census Bureau tabulated and reported 2 race categories that are combined in this report: "Asian" and "Native Hawaiian & Other Pacific Islander".**
Percentages are a percent of total Population.
Source: Secretary of State

Plan Comparison with Population and Race

	Hispanic *		Non-Hispanic Black DOJ	
Liberty_2 for KLRD TR District 1 is composed of:				
60,259 (84.0 %), from district 1 in 2012 Senate	2,077	2.9 %	1,940	2.7 %
3,751 (5.2 %), from district 2 in 2012 Senate	110	.2 %	43	.1 %
5,710 (8.0 %), from district 3 in 2012 Senate	149	.2 %	82	.1 %
2,019 (2.8 %), from district 36 in 2012 Senate	36	.1 %	3	.0 %
Liberty_2 for KLRD TR New District 1 **Total is** 71,739	2,372	3.3 %	2,068	2.9 %
Liberty_2 for KLRD TR District 2 is composed of:				
45,244 (61.5 %), from district 2 in 2012 Senate	3,289	4.5 %	2,906	3.9 %
28,341 (38.5 %), from district 3 in 2012 Senate	2,749	3.7 %	2,357	3.2 %
Liberty_2 for KLRD TR New District 2 **Total is** 73,585	6,038	8.2 %	5,263	7.2 %
Liberty_2 for KLRD TR District 3 is composed of:				
12,149 (17.1 %), from district 2 in 2012 Senate	706	1.0 %	539	.8 %
1,322 (1.9 %), from district 3 in 2012 Senate	50	.1 %	17	.0 %
20,749 (29.2 %), from district 12 in 2012 Senate	999	1.4 %	497	.7 %
36,729 (51.8 %), from district 19 in 2012 Senate	2,219	3.1 %	1,189	1.7 %
Liberty_2 for KLRD TR New District 3 **Total is** 70,949	3,974	5.6 %	2,242	3.2 %
Liberty_2 for KLRD TR District 4 is composed of:				
73,501 (98.3 %), from district 4 in 2012 Senate	24,974	33.4 %	24,460	32.7 %
1,251 (1.7 %), from district 5 in 2012 Senate	147	.2 %	403	.5 %
Liberty_2 for KLRD TR New District 4 **Total is** 74,752	25,121	33.6 %	24,863	33.3 %
Liberty_2 for KLRD TR District 5 is composed of:				
9,848 (13.1 %), from district 3 in 2012 Senate	519	.7 %	264	.4 %
65,246 (86.9 %), from district 5 in 2012 Senate	5,690	7.6 %	9,871	13.1 %
Liberty_2 for KLRD TR New District 5 **Total is** 75,094	6,209	8.3 %	10,135	13.5 %
Liberty_2 for KLRD TR District 6 is composed of:				
3,145 (4.3 %), from district 4 in 2012 Senate	1,533	2.1 %	749	1.0 %
69,354 (95.6 %), from district 6 in 2012 Senate	27,134	37.4 %	7,381	10.2 %
49 (.1 %), from district 10 in 2012 Senate	17	.0 %	2	.0 %
Liberty_2 for KLRD TR New District 6 **Total is** 72,548	28,684	39.5 %	8,132	11.2 %
Liberty_2 for KLRD TR District 7 is composed of:				
69,865 (92.7 %), from district 7 in 2012 Senate	5,118	6.8 %	2,479	3.3 %
5,484 (7.3 %), from district 21 in 2012 Senate	752	1.0 %	298	.4 %
Liberty_2 for KLRD TR New District 7 **Total is** 75,349	5,870	7.8 %	2,777	3.7 %
Liberty_2 for KLRD TR District 8 is composed of:				
5,536 (7.5 %), from district 7 in 2012 Senate	321	.4 %	247	.3 %
55,750 (75.6 %), from district 8 in 2012 Senate	4,748	6.4 %	3,489	4.7 %
12,491 (16.9 %), from district 11 in 2012 Senate	586	.8 %	449	.6 %
Liberty_2 for KLRD TR New District 8 **Total is** 73,777	5,655	7.7 %	4,185	5.7 %

***The Hispanic column includes persons of Hispanic Origin of all races.**
Percentages are a percent of total Population.
Source: Secretary of State

KHughes
Senate
4:09:54 PM, 3/9/2022

Plan Comparison with Population and Race

	Hispanic *		Non-Hispanic Black DOJ	
Liberty_2 for KLRD TR District 9 is composed of:				
32,476 (43.7 %), from district 3 in 2012 Senate	1,494	2.0 %	593	.8 %
11,984 (16.1 %), from district 5 in 2012 Senate	1,575	2.1 %	963	1.3 %
601 (.8 %), from district 6 in 2012 Senate	78	.1 %	107	.1 %
29,229 (39.3 %), from district 9 in 2012 Senate	3,671	4.9 %	1,371	1.8 %
0 (.0 %), from district 21 in 2012 Senate	0	.0 %	0	.0 %
Liberty_2 for KLRD TR New District 9 **Total is** 74,290	6,818	9.2 %	3,034	4.1 %
Liberty_2 for KLRD TR District 10 is composed of:				
64,976 (86.6 %), from district 10 in 2012 Senate	5,248	7.0 %	3,762	5.0 %
10,090 (13.4 %), from district 21 in 2012 Senate	499	.7 %	259	.3 %
Liberty_2 for KLRD TR New District 10 **Total is** 75,066	5,747	7.7 %	4,021	5.4 %
Liberty_2 for KLRD TR District 11 is composed of:				
61,602 (83.3 %), from district 11 in 2012 Senate	2,503	3.4 %	2,027	2.7 %
12,306 (16.7 %), from district 37 in 2012 Senate	607	.8 %	372	.5 %
Liberty_2 for KLRD TR New District 11 **Total is** 73,908	3,110	4.2 %	2,399	3.2 %
Liberty_2 for KLRD TR District 12 is composed of:				
43,337 (59.9 %), from district 12 in 2012 Senate	1,368	1.9 %	763	1.1 %
20,099 (27.8 %), from district 14 in 2012 Senate	553	.8 %	175	.2 %
8,973 (12.4 %), from district 37 in 2012 Senate	284	.4 %	221	.3 %
Liberty_2 for KLRD TR New District 12 **Total is** 72,409	2,205	3.0 %	1,159	1.6 %
Liberty_2 for KLRD TR District 13 is composed of:				
4,540 (6.2 %), from district 12 in 2012 Senate	113	.2 %	68	.1 %
68,154 (93.8 %), from district 13 in 2012 Senate	3,503	4.8 %	2,161	3.0 %
Liberty_2 for KLRD TR New District 13 **Total is** 72,694	3,616	5.0 %	2,229	3.1 %
Liberty_2 for KLRD TR District 14 is composed of:				
30,751 (40.8 %), from district 14 in 2012 Senate	1,454	1.9 %	1,202	1.6 %
44,618 (59.2 %), from district 35 in 2012 Senate	2,256	3.0 %	956	1.3 %
Liberty_2 for KLRD TR New District 14 **Total is** 75,369	3,710	4.9 %	2,158	2.9 %
Liberty_2 for KLRD TR District 15 is composed of:				
1,261 (1.7 %), from district 13 in 2012 Senate	10	.0 %	21	.0 %
6,414 (8.7 %), from district 14 in 2012 Senate	256	.3 %	58	.1 %
65,761 (89.5 %), from district 15 in 2012 Senate	4,236	5.8 %	3,453	4.7 %
Liberty_2 for KLRD TR New District 15 **Total is** 73,436	4,502	6.1 %	3,532	4.8 %
Liberty_2 for KLRD TR District 16 is composed of:				
0 (.0 %), from district 14 in 2012 Senate	0	.0 %	0	.0 %
48,453 (65.4 %), from district 16 in 2012 Senate	3,042	4.1 %	2,950	4.0 %
19,594 (26.4 %), from district 30 in 2012 Senate	1,172	1.6 %	1,510	2.0 %
6,092 (8.2 %), from district 31 in 2012 Senate	489	.7 %	639	.9 %

***The Hispanic column includes persons of Hispanic Origin of all races.**
Percentages are a percent of total Population.
Source: Secretary of State

KHughes
Senate
4:09:54 PM, 3/9/2022

Plan Comparison with Population and Race

	Hispanic *		Non-Hispanic Black DOJ	
Liberty_2 for KLRD TR District 16 is composed of:				
Liberty_2 for KLRD TR New District 16 **Total is** 74,139	4,703	6.3 %	5,099	6.9 %
Liberty_2 for KLRD TR District 17 is composed of:				
63,332 (85.2 %), from district 17 in 2012 Senate	12,272	16.5 %	7,139	9.6 %
5,586 (7.5 %), from district 22 in 2012 Senate	760	1.0 %	692	.9 %
5,386 (7.2 %), from district 35 in 2012 Senate	227	.3 %	35	.0 %
Liberty_2 for KLRD TR New District 17 **Total is** 74,304	13,259	17.8 %	7,866	10.6 %
Liberty_2 for KLRD TR District 18 is composed of:				
11,434 (15.5 %), from district 1 in 2012 Senate	550	.7 %	270	.4 %
13,227 (17.9 %), from district 2 in 2012 Senate	388	.5 %	147	.2 %
6,379 (8.6 %), from district 17 in 2012 Senate	246	.3 %	88	.1 %
41,511 (56.1 %), from district 18 in 2012 Senate	2,763	3.7 %	1,330	1.8 %
1,390 (1.9 %), from district 19 in 2012 Senate	69	.1 %	18	.0 %
6 (.0 %), from district 20 in 2012 Senate	3	.0 %	2	.0 %
Liberty_2 for KLRD TR New District 18 **Total is** 73,947	4,019	5.4 %	1,855	2.5 %
Liberty_2 for KLRD TR District 19 is composed of:				
11,183 (15.1 %), from district 2 in 2012 Senate	650	.9 %	717	1.0 %
24,689 (33.4 %), from district 18 in 2012 Senate	4,075	5.5 %	3,149	4.3 %
32,436 (43.9 %), from district 19 in 2012 Senate	10,010	13.5 %	5,778	7.8 %
5,652 (7.6 %), from district 20 in 2012 Senate	657	.9 %	684	.9 %
Liberty_2 for KLRD TR New District 19 **Total is** 73,960	15,392	20.8 %	10,328	14.0 %
Liberty_2 for KLRD TR District 20 is composed of:				
2,468 (3.4 %), from district 17 in 2012 Senate	102	.1 %	27	.0 %
3,153 (4.3 %), from district 18 in 2012 Senate	192	.3 %	73	.1 %
0 (.0 %), from district 19 in 2012 Senate	0	.0 %	0	.0 %
67,680 (92.3 %), from district 20 in 2012 Senate	5,420	7.4 %	5,263	7.2 %
Liberty_2 for KLRD TR New District 20 **Total is** 73,301	5,714	7.8 %	5,363	7.3 %
Liberty_2 for KLRD TR District 21 is composed of:				
10,410 (14.0 %), from district 10 in 2012 Senate	1,693	2.3 %	1,222	1.6 %
64,099 (86.0 %), from district 21 in 2012 Senate	7,467	10.0 %	5,864	7.9 %
Liberty_2 for KLRD TR New District 21 **Total is** 74,509	9,160	12.3 %	7,086	9.5 %
Liberty_2 for KLRD TR District 22 is composed of:				
71,959 (100.0 %), from district 22 in 2012 Senate	7,470	10.4 %	5,703	7.9 %
Liberty_2 for KLRD TR New District 22 **Total is** 71,959	7,470	10.4 %	5,703	7.9 %
Liberty_2 for KLRD TR District 23 is composed of:				
7,729 (10.6 %), from district 9 in 2012 Senate	1,609	2.2 %	811	1.1 %
54,050 (74.2 %), from district 23 in 2012 Senate	7,426	10.2 %	4,247	5.8 %
11,027 (15.1 %), from district 37 in 2012 Senate	561	.8 %	278	.4 %

***The Hispanic column includes persons of Hispanic Origin of all races.**
Percentages are a percent of total Population.
Source: Secretary of State

KHughes
Senate
4:09:54 PM, 3/9/2022

Plan Comparison with Population and Race

	Hispanic *		Non-Hispanic Black DOJ	
Liberty_2 for KLRD TR District 23 is composed of:				
Liberty_2 for KLRD TR New District 23 **Total is** 72,806	9,596	13.2 %	5,336	7.3 %
Liberty_2 for KLRD TR District 24 is composed of:				
68,097 (93.7 %), from district 24 in 2012 Senate	7,333	10.1 %	2,819	3.9 %
4,608 (6.3 %), from district 35 in 2012 Senate	214	.3 %	43	.1 %
Liberty_2 for KLRD TR New District 24 **Total is** 72,705	7,547	10.4 %	2,862	3.9 %
Liberty_2 for KLRD TR District 25 is composed of:				
54,157 (73.5 %), from district 25 in 2012 Senate	13,823	18.8 %	4,729	6.4 %
13,212 (17.9 %), from district 28 in 2012 Senate	3,822	5.2 %	2,261	3.1 %
6,338 (8.6 %), from district 29 in 2012 Senate	2,343	3.2 %	518	.7 %
Liberty_2 for KLRD TR New District 25 **Total is** 73,707	19,988	27.1 %	7,508	10.2 %
Liberty_2 for KLRD TR District 26 is composed of:				
5,429 (7.4 %), from district 25 in 2012 Senate	1,283	1.8 %	466	.6 %
53,462 (73.0 %), from district 26 in 2012 Senate	4,246	5.8 %	1,244	1.7 %
13,215 (18.1 %), from district 27 in 2012 Senate	776	1.1 %	168	.2 %
1,084 (1.5 %), from district 32 in 2012 Senate	31	.0 %	10	.0 %
Liberty_2 for KLRD TR New District 26 **Total is** 73,190	6,336	8.7 %	1,888	2.6 %
Liberty_2 for KLRD TR District 27 is composed of:				
6,332 (8.7 %), from district 25 in 2012 Senate	1,439	2.0 %	397	.5 %
60,690 (83.3 %), from district 27 in 2012 Senate	6,225	8.5 %	2,547	3.5 %
5,842 (8.0 %), from district 31 in 2012 Senate	606	.8 %	230	.3 %
Liberty_2 for KLRD TR New District 27 **Total is** 72,864	8,270	11.3 %	3,174	4.4 %
Liberty_2 for KLRD TR District 28 is composed of:				
138 (.2 %), from district 16 in 2012 Senate	5	.0 %	3	.0 %
1,776 (2.5 %), from district 25 in 2012 Senate	465	.6 %	220	.3 %
12,322 (17.0 %), from district 26 in 2012 Senate	1,532	2.1 %	450	.6 %
58,110 (80.3 %), from district 28 in 2012 Senate	10,910	15.1 %	5,175	7.2 %
Liberty_2 for KLRD TR New District 28 **Total is** 72,346	12,912	17.8 %	5,848	8.1 %
Liberty_2 for KLRD TR District 29 is composed of:				
170 (.2 %), from district 28 in 2012 Senate	43	.1 %	64	.1 %
59,205 (78.9 %), from district 29 in 2012 Senate	16,036	21.4 %	17,785	23.7 %
15,641 (20.9 %), from district 30 in 2012 Senate	3,507	4.7 %	3,352	4.5 %
Liberty_2 for KLRD TR New District 29 **Total is** 75,016	19,586	26.1 %	21,201	28.3 %
Liberty_2 for KLRD TR District 30 is composed of:				
21,644 (30.0 %), from district 16 in 2012 Senate	1,605	2.2 %	1,184	1.6 %
9,683 (13.4 %), from district 26 in 2012 Senate	580	.8 %	111	.2 %
39,568 (54.9 %), from district 30 in 2012 Senate	4,514	6.3 %	5,995	8.3 %
1,184 (1.6 %), from district 32 in 2012 Senate	65	.1 %	16	.0 %

***The Hispanic column includes persons of Hispanic Origin of all races.**
Percentages are a percent of total Population.
Source: Secretary of State

KHughes
Senate
4:09:54 PM, 3/9/2022

Plan Comparison with Population and Race

	Hispanic *		Non-Hispanic Black DOJ	
Liberty_2 for KLRD TR District 30 is composed of:				
Liberty_2 for KLRD TR New District 30 **Total is** 72,079	6,764	9.4 %	7,306	10.1 %
Liberty_2 for KLRD TR District 31 is composed of:				
2,944 (4.0 %), from district 25 in 2012 Senate	943	1.3 %	99	.1 %
1,614 (2.2 %), from district 27 in 2012 Senate	117	.2 %	22	.0 %
5,755 (7.8 %), from district 29 in 2012 Senate	1,796	2.4 %	199	.3 %
63,936 (86.1 %), from district 31 in 2012 Senate	6,943	9.4 %	2,026	2.7 %
Liberty_2 for KLRD TR New District 31 **Total is** 74,249	9,799	13.2 %	2,346	3.2 %
Liberty_2 for KLRD TR District 32 is composed of:				
9,332 (12.4 %), from district 14 in 2012 Senate	300	.4 %	58	.1 %
10,185 (13.5 %), from district 16 in 2012 Senate	572	.8 %	117	.2 %
55,802 (74.1 %), from district 32 in 2012 Senate	5,433	7.2 %	1,632	2.2 %
Liberty_2 for KLRD TR New District 32 **Total is** 75,319	6,305	8.4 %	1,807	2.4 %
Liberty_2 for KLRD TR District 33 is composed of:				
1,689 (2.3 %), from district 32 in 2012 Senate	98	.1 %	18	.0 %
57,356 (78.1 %), from district 33 in 2012 Senate	7,134	9.7 %	1,090	1.5 %
14,432 (19.6 %), from district 35 in 2012 Senate	1,561	2.1 %	451	.6 %
Liberty_2 for KLRD TR New District 33 **Total is** 73,477	8,793	12.0 %	1,559	2.1 %
Liberty_2 for KLRD TR District 34 is composed of:				
5,939 (8.1 %), from district 32 in 2012 Senate	197	.3 %	38	.1 %
67,657 (91.9 %), from district 34 in 2012 Senate	6,329	8.6 %	2,519	3.4 %
Liberty_2 for KLRD TR New District 34 **Total is** 73,596	6,526	8.9 %	2,557	3.5 %
Liberty_2 for KLRD TR District 35 is composed of:				
19,336 (26.2 %), from district 8 in 2012 Senate	939	1.3 %	590	.8 %
8,652 (11.7 %), from district 9 in 2012 Senate	619	.8 %	595	.8 %
2,247 (3.0 %), from district 11 in 2012 Senate	118	.2 %	93	.1 %
314 (.4 %), from district 21 in 2012 Senate	15	.0 %	7	.0 %
18,565 (25.2 %), from district 23 in 2012 Senate	1,035	1.4 %	907	1.2 %
24,675 (33.4 %), from district 37 in 2012 Senate	889	1.2 %	675	.9 %
Liberty_2 for KLRD TR New District 35 **Total is** 73,789	3,615	4.9 %	2,867	3.9 %
Liberty_2 for KLRD TR District 36 is composed of:				
8,117 (11.3 %), from district 22 in 2012 Senate	218	.3 %	80	.1 %
63,682 (88.7 %), from district 36 in 2012 Senate	1,909	2.7 %	714	1.0 %
0 (.0 %), from district 40 in 2012 Senate	0	.0 %	0	.0 %
Liberty_2 for KLRD TR New District 36 **Total is** 71,799	2,127	3.0 %	794	1.1 %
Liberty_2 for KLRD TR District 37 is composed of:				
37,604 (52.4 %), from district 9 in 2012 Senate	4,497	6.3 %	2,225	3.1 %
3,067 (4.3 %), from district 23 in 2012 Senate	629	.9 %	604	.8 %
31,110 (43.3 %), from district 37 in 2012 Senate				

***The Hispanic column includes persons of Hispanic Origin of all races.**
Percentages are a percent of total Population.
Source: Secretary of State

KHughes
Senate
4:09:54 PM, 3/9/2022

Plan Comparison with Population and Race

	Hispanic *		Non-Hispanic Black DOJ	
Liberty_2 for KLRD TR District 37 is composed of:				
	2,210	3.1 %	1,067	1.5 %
Liberty_2 for KLRD TR New District 37 **Total is** 71,781	7,336	10.2 %	3,896	5.4 %
Liberty_2 for KLRD TR District 38 is composed of:				
1,456 (2.0 %), from district 33 in 2012 Senate	80	.1 %	13	.0 %
68,217 (92.9 %), from district 38 in 2012 Senate	35,927	48.9 %	1,826	2.5 %
3,780 (5.1 %), from district 39 in 2012 Senate	1,119	1.5 %	14	.0 %
Liberty_2 for KLRD TR New District 38 **Total is** 73,453	37,126	50.5 %	1,853	2.5 %
Liberty_2 for KLRD TR District 39 is composed of:				
6,725 (9.3 %), from district 33 in 2012 Senate	1,170	1.6 %	27	.0 %
65,794 (90.7 %), from district 39 in 2012 Senate	30,580	42.2 %	1,719	2.4 %
Liberty_2 for KLRD TR New District 39 **Total is** 72,519	31,750	43.8 %	1,746	2.4 %
Liberty_2 for KLRD TR District 40 is composed of:				
0 (.0 %), from district 36 in 2012 Senate	0	.0 %	0	.0 %
72,101 (100.0 %), from district 40 in 2012 Senate	4,879	6.8 %	1,286	1.8 %
Liberty_2 for KLRD TR New District 40 **Total is** 72,101	4,879	6.8 %	1,286	1.8 %

***The Hispanic column includes persons of Hispanic Origin of all races.**
Percentages are a percent of total Population.
Source: Secretary of State

KHughes
Senate
4:09:54 PM, 3/9/2022

PlanType: Senate
UserName: KHughes

Plan Comparison
Racial Composition and Hispanic Population

	District	Total Population	White		AP White		Black		AP Black		American Indian		AP American Indian		Asian Hawaiian Other Pacific Islander**		AP Asian Hawaiian Other Pacific Islander**		Other		AP Other		2 or more races		Hispanic*	
			Hispanic and Non-Hispanic																							
2012 Senate	1	71,693	62,424	87.1 %	66,369	92.6 %	1,524	2.1 %	2,454	3.4 %	2,375	3.3 %	4,302	6.0 %	408	0.6 %	892	1.2 %	865	1.2 %	2,063	2.9 %	4,097	5.7 %	2,627	3.7 %
Liberty_2 for KLRD TR	1	71,739	62,874	87.6 %	66,672	92.9 %	1,409	2.0 %	2,307	3.2 %	2,381	3.3 %	4,334	6.0 %	340	0.5 %	745	1.0 %	786	1.1 %	1,897	2.6 %	3,949	5.5 %	2,372	3.3 %
2012 Senate	2	85,554	69,062	80.7 %	75,836	88.6 %	3,305	3.9 %	5,084	5.9 %	1,301	1.5 %	3,772	4.4 %	3,344	3.9 %	4,516	5.3 %	1,455	1.7 %	3,937	4.6 %	7,087	8.3 %	5,143	6.0 %
Liberty_2 for KLRD TR	2	73,585	54,617	74.2 %	61,277	83.3 %	4,112	5.6 %	6,176	8.4 %	2,416	3.3 %	4,718	6.4 %	3,458	4.7 %	4,591	6.2 %	1,953	2.7 %	4,423	6.0 %	7,029	9.6 %	6,038	8.2 %
2012 Senate	19	70,555	50,164	71.1 %	57,754	81.9 %	5,983	8.5 %	8,222	11.7 %	946	1.3 %	3,316	4.7 %	413	0.6 %	917	1.3 %	4,959	7.0 %	9,009	12.8 %	8,090	11.5 %	12,298	17.4 %
Liberty_2 for KLRD TR	3	70,949	61,529	86.7 %	66,518	93.8 %	1,600	2.3 %	2,657	3.7 %	580	0.8 %	2,646	3.7 %	982	1.4 %	1,540	2.2 %	1,107	1.6 %	3,058	4.3 %	5,151	7.3 %	3,974	5.6 %
2012 Senate	4	76,646	21,952	28.6 %	32,126	41.9 %	24,508	32.0 %	26,706	34.8 %	867	1.1 %	2,532	3.3 %	5,546	7.2 %	5,943	7.8 %	12,719	16.6 %	20,929	27.3 %	11,054	14.4 %	26,507	34.6 %
Liberty_2 for KLRD TR	4	74,752	21,597	28.9 %	31,281	41.8 %	24,185	32.4 %	26,316	35.2 %	835	1.1 %	2,463	3.3 %	5,496	7.4 %	5,871	7.9 %	12,110	16.2 %	19,864	26.6 %	10,529	14.1 %	25,121	33.6 %
2012 Senate	5	78,481	56,424	71.9 %	63,805	81.3 %	9,994	12.7 %	12,307	15.7 %	725	0.9 %	2,893	3.7 %	1,590	2.0 %	2,712	3.5 %	1,878	2.4 %	5,126	6.5 %	7,870	10.0 %	7,412	9.4 %
Liberty_2 for KLRD TR	5	75,094	55,340	73.7 %	61,959	82.5 %	9,023	12.0 %	11,120	14.8 %	636	0.8 %	2,658	3.5 %	1,537	2.0 %	2,664	3.5 %	1,488	2.0 %	4,212	5.6 %	7,070	9.4 %	6,209	8.3 %
2012 Senate	6	69,955	35,594	50.9 %	47,052	67.3 %	6,898	9.9 %	8,384	12.0 %	896	1.3 %	2,730	3.9 %	2,146	3.1 %	2,600	3.7 %	12,436	17.8 %	21,650	30.9 %	11,985	17.1 %	27,212	38.9 %
Liberty_2 for KLRD TR	6	72,548	36,223	49.9 %	48,199	66.4 %	7,519	10.4 %	9,088	12.5 %	927	1.3 %	2,813	3.9 %	2,245	3.1 %	2,732	3.8 %	13,085	18.0 %	22,767	31.4 %	12,549	17.3 %	28,684	39.5 %
2012 Senate	7	75,401	63,808	84.6 %	69,428	92.1 %	2,204	2.9 %	3,064	4.1 %	233	0.3 %	1,537	2.0 %	1,832	2.4 %	2,881	3.8 %	1,521	2.0 %	4,542	6.0 %	5,803	7.7 %	5,439	7.2 %
Liberty_2 for KLRD TR	7	75,349	63,344	84.1 %	69,082	91.7 %	2,271	3.0 %	3,104	4.1 %	233	0.3 %	1,548	2.1 %	1,854	2.5 %	2,899	3.8 %	1,723	2.3 %	4,888	6.5 %	5,924	7.9 %	5,870	7.8 %
2012 Senate	8	75,086	56,873	75.7 %	62,836	83.7 %	3,460	4.6 %	4,556	6.1 %	261	0.3 %	1,676	2.2 %	6,424	8.6 %	7,552	10.1 %	1,868	2.5 %	5,040	6.7 %	6,200	8.3 %	5,687	7.6 %
Liberty_2 for KLRD TR	8	73,777	56,723	76.9 %	62,573	84.8 %	3,541	4.8 %	4,651	6.3 %	259	0.4 %	1,586	2.1 %	5,320	7.2 %	6,365	8.6 %	1,856	2.5 %	5,017	6.8 %	6,078	8.2 %	5,655	7.7 %
2012 Senate	3	77,697	63,636	81.9 %	69,849	89.9 %	2,474	3.2 %	3,930	5.1 %	1,913	2.5 %	4,403	5.7 %	1,710	2.2 %	2,505	3.2 %	1,522	2.0 %	3,879	5.0 %	6,442	8.3 %	4,961	6.4 %
Liberty_2 for KLRD TR	9	74,290	60,937	82.0 %	67,727	91.2 %	2,339	3.1 %	3,437	4.6 %	607	0.8 %	2,650	3.6 %	1,371	1.8 %	2,030	2.7 %	2,080	2.8 %	5,711	7.7 %	6,956	9.4 %	6,818	9.2 %
2012 Senate	10	75,435	59,061	78.3 %	65,858	87.3 %	4,299	5.7 %	5,568	7.4 %	373	0.5 %	2,158	2.9 %	2,349	3.1 %	3,412	4.5 %	2,316	3.1 %	5,892	7.8 %	7,037	9.3 %	6,958	9.2 %
Liberty_2 for KLRD TR	10	75,066	60,627	80.8 %	66,866	89.1 %	3,410	4.5 %	4,539	6.0 %	340	0.5 %	1,995	2.7 %	2,563	3.4 %	3,643	4.9 %	1,651	2.2 %	4,860	6.5 %	6,475	8.6 %	5,747	7.7 %
2012 Senate	11	76,340	60,262	78.9 %	64,843	84.9 %	2,193	2.9 %	2,851	3.7 %	164	0.2 %	1,198	1.6 %	8,222	10.8 %	9,334	12.2 %	743	1.0 %	3,110	4.1 %	4,756	6.2 %	3,207	4.2 %
Liberty_2 for KLRD TR	11	73,908	57,484	77.8 %	61,989	83.9 %	2,039	2.8 %	2,692	3.6 %	163	0.2 %	1,235	1.7 %	8,817	11.9 %	9,919	13.4 %	720	1.0 %	3,001	4.1 %	4,685	6.3 %	3,110	4.2 %
2012 Senate	12	68,626	61,993	90.3 %	66,118	96.3 %	785	1.1 %	1,581	2.3 %	566	0.8 %	2,676	3.9 %	301	0.4 %	605	0.9 %	762	1.1 %	2,093	3.0 %	4,219	6.1 %	2,480	3.6 %
Liberty_2 for KLRD TR	12	72,409	65,989	91.1 %	70,158	96.9 %	686	0.9 %	1,390	1.9 %	551	0.8 %	2,772	3.8 %	323	0.4 %	661	0.9 %	599	0.8 %	1,943	2.7 %	4,261	5.9 %	2,205	3.0 %
2012 Senate	13	69,415	58,628	84.5 %	64,178	92.5 %	1,436	2.1 %	2,510	3.6 %	1,283	1.8 %	4,295	6.2 %	845	1.2 %	1,263	1.8 %	1,527	2.2 %	3,163	4.6 %	5,696	8.2 %	3,513	5.1 %
Liberty_2 for KLRD TR	13	72,694	61,647	84.8 %	67,399	92.7 %	1,462	2.0 %	2,573	3.5 %	1,272	1.7 %	4,395	6.0 %	845	1.2 %	1,267	1.7 %	1,565	2.2 %	3,273	4.5 %	5,903	8.1 %	3,616	5.0 %

***The Hispanic column includes persons of Hispanic Origin of all races.**
**** The Census Bureau tabulated and reported 2 race categories that are combined in this report: "Asian" and "Native Hawaiian & Other Pacific Islander".**
Source: U.S. Bureau of the Census Census 2020

Plan Comparison
Racial Composition and Hispanic Population

	District	Total Population	White		AP White		Black		AP Black		American Indian		AP American Indian		Asian Hawaiian Other Pacific Islander**		AP Asian Hawaiian Other Pacific Islander**		Other		AP Other		2 or more races		Hispanic*	
			Hispanic and Non-Hispanic																							
2012 Senate	35	69,044	61,608	89.2 %	65,517	94.9 %	1,044	1.5 %	1,692	2.5 %	375	0.5 %	1,909	2.8 %	396	0.6 %	778	1.1 %	1,616	2.3 %	3,403	4.9 %	4,005	5.8 %	4,258	6.2 %
Liberty_2 for KLRD TR	14	75,369	67,007	88.9 %	71,282	94.6 %	1,596	2.1 %	2,431	3.2 %	487	0.6 %	2,537	3.4 %	472	0.6 %	861	1.1 %	1,424	1.9 %	2,937	3.9 %	4,383	5.8 %	3,710	4.9 %
2012 Senate	15	65,761	53,288	81.0 %	59,565	90.6 %	2,564	3.9 %	3,941	6.0 %	1,587	2.4 %	5,346	8.1 %	400	0.6 %	746	1.1 %	1,455	2.2 %	2,961	4.5 %	6,467	9.8 %	4,236	6.4 %
Liberty_2 for KLRD TR	15	73,436	59,966	81.7 %	66,731	90.9 %	2,609	3.6 %	4,071	5.5 %	1,877	2.6 %	5,976	8.1 %	438	0.6 %	855	1.2 %	1,561	2.1 %	3,174	4.3 %	6,985	9.5 %	4,502	6.1 %
2012 Senate	16	80,420	63,762	79.3 %	70,473	87.6 %	3,532	4.4 %	4,965	6.2 %	568	0.7 %	3,160	3.9 %	4,061	5.0 %	5,283	6.6 %	1,437	1.8 %	4,040	5.0 %	7,060	8.8 %	5,224	6.5 %
Liberty_2 for KLRD TR	16	74,139	57,759	77.9 %	63,535	85.7 %	4,508	6.1 %	5,773	7.8 %	454	0.6 %	2,501	3.4 %	3,991	5.4 %	5,115	6.9 %	1,293	1.7 %	3,719	5.0 %	6,134	8.3 %	4,703	6.3 %
2012 Senate	17	72,179	49,881	69.1 %	57,091	79.1 %	6,404	8.9 %	8,423	11.7 %	591	0.8 %	2,436	3.4 %	2,179	3.0 %	3,554	4.9 %	5,338	7.4 %	9,083	12.6 %	7,786	10.8 %	12,620	17.5 %
Liberty_2 for KLRD TR	17	74,304	50,643	68.2 %	58,262	78.4 %	6,970	9.4 %	9,104	12.3 %	606	0.8 %	2,523	3.4 %	2,317	3.1 %	3,803	5.1 %	5,519	7.4 %	9,519	12.8 %	8,249	11.1 %	13,259	17.8 %
2012 Senate	18	69,353	55,404	79.9 %	61,654	88.9 %	3,676	5.3 %	5,366	7.7 %	844	1.2 %	3,353	4.8 %	729	1.1 %	1,273	1.8 %	2,160	3.1 %	4,736	6.8 %	6,540	9.4 %	7,030	10.1 %
Liberty_2 for KLRD TR	18	73,947	65,095	88.0 %	70,345	95.1 %	1,198	1.6 %	2,186	3.0 %	635	0.9 %	2,980	4.0 %	715	1.0 %	1,273	1.7 %	936	1.3 %	2,865	3.9 %	5,368	7.3 %	4,019	5.4 %
2012 Senate	19	70,555	50,164	71.1 %	57,754	81.9 %	5,983	8.5 %	8,222	11.7 %	946	1.3 %	3,316	4.7 %	413	0.6 %	917	1.3 %	4,959	7.0 %	9,009	12.8 %	8,090	11.5 %	12,298	17.4 %
Liberty_2 for KLRD TR	19	73,960	46,573	63.0 %	55,809	75.5 %	8,946	12.1 %	12,144	16.4 %	1,269	1.7 %	4,045	5.5 %	973	1.3 %	1,661	2.2 %	6,270	8.5 %	11,017	14.9 %	9,929	13.4 %	15,392	20.8 %
2012 Senate	20	73,338	58,137	79.3 %	64,355	87.8 %	4,714	6.4 %	6,911	9.4 %	617	0.8 %	2,628	3.6 %	1,739	2.4 %	2,438	3.3 %	1,587	2.2 %	3,989	5.4 %	6,544	8.9 %	6,080	8.3 %
Liberty_2 for KLRD TR	20	73,301	59,056	80.6 %	65,043	88.7 %	4,203	5.7 %	6,213	8.5 %	613	0.8 %	2,592	3.5 %	1,696	2.3 %	2,401	3.3 %	1,437	2.0 %	3,754	5.1 %	6,296	8.6 %	5,714	7.8 %
2012 Senate	21	79,987	60,464	75.6 %	67,542	84.4 %	5,594	7.0 %	7,109	8.9 %	379	0.5 %	1,971	2.5 %	3,002	3.8 %	4,026	5.0 %	3,141	3.9 %	7,196	9.0 %	7,407	9.3 %	8,733	10.9 %
Liberty_2 for KLRD TR	21	74,509	54,381	73.0 %	61,464	82.5 %	6,205	8.3 %	7,793	10.5 %	385	0.5 %	1,983	2.7 %	2,631	3.5 %	3,565	4.8 %	3,517	4.7 %	7,574	10.2 %	7,390	9.9 %	9,160	12.3 %
2012 Senate	22	85,662	65,988	77.0 %	72,706	84.9 %	5,671	6.6 %	7,401	8.6 %	532	0.6 %	2,312	2.7 %	3,828	4.5 %	5,233	6.1 %	2,576	3.0 %	5,623	6.6 %	7,067	8.2 %	8,448	9.9 %
Liberty_2 for KLRD TR	22	71,959	54,567	75.8 %	60,316	83.8 %	5,011	7.0 %	6,515	9.1 %	440	0.6 %	1,918	2.7 %	3,592	5.0 %	4,780	6.6 %	2,322	3.2 %	4,919	6.8 %	6,027	8.4 %	7,470	10.4 %
2012 Senate	23	75,682	55,379	73.2 %	62,947	83.2 %	4,882	6.5 %	6,351	8.4 %	360	0.5 %	2,095	2.8 %	3,743	4.9 %	4,829	6.4 %	3,451	4.6 %	7,747	10.2 %	7,867	10.4 %	9,090	12.0 %
Liberty_2 for KLRD TR	23	72,806	53,885	74.0 %	61,512	84.5 %	4,489	6.2 %	5,932	8.1 %	393	0.5 %	2,191	3.0 %	2,407	3.3 %	3,397	4.7 %	3,712	5.1 %	8,098	11.1 %	7,920	10.9 %	9,596	13.2 %
2012 Senate	24	68,097	56,051	82.3 %	61,897	90.9 %	1,928	2.8 %	3,340	4.9 %	404	0.6 %	2,094	3.1 %	1,246	1.8 %	1,924	2.8 %	2,422	3.6 %	5,261	7.7 %	6,046	8.9 %	7,333	10.8 %
Liberty_2 for KLRD TR	24	72,705	60,229	82.8 %	66,341	91.2 %	1,947	2.7 %	3,391	4.7 %	436	0.6 %	2,221	3.1 %	1,271	1.7 %	1,973	2.7 %	2,510	3.5 %	5,477	7.5 %	6,312	8.7 %	7,547	10.4 %
2012 Senate	25	70,638	45,121	63.9 %	54,558	77.2 %	5,039	7.1 %	7,019	9.9 %	1,413	2.0 %	3,996	5.7 %	1,529	2.2 %	2,262	3.2 %	7,581	10.7 %	13,354	18.9 %	9,955	14.1 %	17,953	25.4 %
Liberty_2 for KLRD TR	25	73,707	43,913	59.6 %	53,897	73.1 %	6,565	8.9 %	8,778	11.9 %	1,423	1.9 %	4,052	5.5 %	2,539	3.4 %	3,381	4.6 %	8,679	11.8 %	14,883	20.2 %	10,588	14.4 %	19,988	27.1 %
2012 Senate	26	75,467	62,844	83.3 %	69,547	92.2 %	1,095	1.5 %	2,259	3.0 %	780	1.0 %	3,489	4.6 %	2,029	2.7 %	2,923	3.9 %	1,792	2.4 %	4,575	6.1 %	6,927	9.2 %	6,358	8.4 %
Liberty_2 for KLRD TR	26	73,190	61,536	84.1 %	67,589	92.3 %	1,243	1.7 %	2,339	3.2 %	679	0.9 %	2,948	4.0 %	1,494	2.0 %	2,317	3.2 %	1,953	2.7 %	4,644	6.3 %	6,285	8.6 %	6,336	8.7 %

***The Hispanic column includes persons of Hispanic Origin of all races.**
**** The Census Bureau tabulated and reported 2 race categories that are combined in this report: "Asian" and "Native Hawaiian & Other Pacific Islander".**
Source: U.S. Bureau of the Census Census 2020

Plan Comparison
Racial Composition and Hispanic Population

	District	Total Population	White		AP White		Black		AP Black		American Indian		AP American Indian		Asian Hawaiian Other Pacific Islander**		AP Asian Hawaiian Other Pacific Islander**		Other		AP Other		2 or more races		Hispanic*	
			Hispanic and Non-Hispanic																							
2012 Senate	27	75,519	62,183	82.3 %	68,577	90.8 %	2,021	2.7 %	3,299	4.4 %	642	0.9 %	2,703	3.6 %	2,134	2.8 %	2,991	4.0 %	1,919	2.5 %	4,991	6.6 %	6,620	8.8 %	7,118	9.4 %
Liberty_2 for KLRD TR	27	72,864	58,109	79.7 %	64,976	89.2 %	2,331	3.2 %	3,783	5.2 %	749	1.0 %	2,874	3.9 %	2,124	2.9 %	3,005	4.1 %	2,427	3.3 %	5,779	7.9 %	7,124	9.8 %	8,270	11.3 %
2012 Senate	28	71,492	44,572	62.3 %	53,493	74.8 %	6,292	8.8 %	8,631	12.1 %	1,243	1.7 %	3,958	5.5 %	3,767	5.3 %	4,702	6.6 %	6,148	8.6 %	10,824	15.1 %	9,470	13.2 %	14,775	20.7 %
Liberty_2 for KLRD TR	28	72,346	48,839	67.5 %	57,677	79.7 %	4,702	6.5 %	6,857	9.5 %	1,233	1.7 %	4,179	5.8 %	3,330	4.6 %	4,262	5.9 %	4,942	6.8 %	9,320	12.9 %	9,300	12.9 %	12,912	17.8 %
2012 Senate	29	71,298	31,368	44.0 %	39,952	56.0 %	17,637	24.7 %	20,121	28.2 %	1,137	1.6 %	3,320	4.7 %	2,605	3.7 %	3,373	4.7 %	9,050	12.7 %	14,698	20.6 %	9,501	13.3 %	20,175	28.3 %
Liberty_2 for KLRD TR	29	75,016	31,869	42.5 %	40,551	54.1 %	20,135	26.8 %	22,999	30.7 %	1,152	1.5 %	3,404	4.5 %	3,135	4.2 %	3,991	5.3 %	9,045	12.1 %	14,485	19.3 %	9,680	12.9 %	19,586	26.1 %
2012 Senate	30	74,803	46,479	62.1 %	53,315	71.3 %	9,832	13.1 %	12,046	16.1 %	616	0.8 %	2,637	3.5 %	6,923	9.3 %	8,161	10.9 %	3,489	4.7 %	6,682	8.9 %	7,464	10.0 %	9,193	12.3 %
Liberty_2 for KLRD TR	30	72,079	49,305	68.4 %	55,857	77.5 %	6,388	8.9 %	8,275	11.5 %	587	0.8 %	2,799	3.9 %	6,683	9.3 %	7,929	11.0 %	2,066	2.9 %	4,772	6.6 %	7,050	9.8 %	6,764	9.4 %
2012 Senate	31	75,870	62,372	82.2 %	68,684	90.5 %	2,237	2.9 %	3,455	4.6 %	720	0.9 %	2,979	3.9 %	1,179	1.6 %	1,870	2.5 %	2,826	3.7 %	5,788	7.6 %	6,536	8.6 %	8,038	10.6 %
Liberty_2 for KLRD TR	31	74,249	60,440	81.4 %	66,919	90.1 %	1,774	2.4 %	2,881	3.9 %	775	1.0 %	3,033	4.1 %	869	1.2 %	1,447	1.9 %	3,698	5.0 %	7,017	9.5 %	6,693	9.0 %	9,799	13.2 %
2012 Senate	32	65,698	55,301	84.2 %	60,471	92.0 %	1,141	1.7 %	2,013	3.1 %	1,066	1.6 %	3,481	5.3 %	790	1.2 %	1,202	1.8 %	2,083	3.2 %	4,105	6.2 %	5,317	8.1 %	5,824	8.9 %
Liberty_2 for KLRD TR	32	75,319	63,573	84.4 %	69,717	92.6 %	1,167	1.5 %	2,116	2.8 %	1,256	1.7 %	4,260	5.7 %	874	1.2 %	1,337	1.8 %	2,155	2.9 %	4,455	5.9 %	6,294	8.4 %	6,305	8.4 %
2012 Senate	33	65,537	55,983	85.4 %	60,556	92.4 %	783	1.2 %	1,398	2.1 %	412	0.6 %	1,925	2.9 %	261	0.4 %	601	0.9 %	3,343	5.1 %	6,115	9.3 %	4,755	7.3 %	8,384	12.8 %
Liberty_2 for KLRD TR	33	73,477	62,921	85.6 %	67,949	92.5 %	1,158	1.6 %	1,851	2.5 %	460	0.6 %	2,189	3.0 %	283	0.4 %	655	0.9 %	3,441	4.7 %	6,339	8.6 %	5,214	7.1 %	8,793	12.0 %
2012 Senate	34	67,657	58,072	85.8 %	62,770	92.8 %	1,898	2.8 %	2,950	4.4 %	549	0.8 %	2,266	3.3 %	437	0.6 %	805	1.2 %	1,862	2.8 %	3,918	5.8 %	4,839	7.2 %	6,329	9.4 %
Liberty_2 for KLRD TR	34	73,596	63,543	86.3 %	68,519	93.1 %	1,909	2.6 %	3,011	4.1 %	589	0.8 %	2,457	3.3 %	460	0.6 %	864	1.2 %	1,966	2.7 %	4,106	5.6 %	5,129	7.0 %	6,526	8.9 %
2012 Senate	37	88,091	72,867	82.7 %	79,199	89.9 %	1,935	2.2 %	2,971	3.4 %	342	0.4 %	2,524	2.9 %	5,000	5.7 %	6,085	6.9 %	1,443	1.6 %	4,112	4.7 %	6,504	7.4 %	4,551	5.2 %
Liberty_2 for KLRD TR	35	73,789	58,014	78.6 %	62,895	85.2 %	2,393	3.2 %	3,223	4.4 %	190	0.3 %	1,438	1.9 %	7,121	9.7 %	8,353	11.3 %	973	1.3 %	3,273	4.4 %	5,098	6.9 %	3,615	4.9 %
2012 Senate	36	65,701	61,435	93.5 %	64,201	97.7 %	368	0.6 %	954	1.5 %	239	0.4 %	1,387	2.1 %	240	0.4 %	598	0.9 %	535	0.8 %	1,709	2.6 %	2,884	4.4 %	1,945	3.0 %
Liberty_2 for KLRD TR	36	71,799	67,043	93.4 %	70,083	97.6 %	415	0.6 %	1,061	1.5 %	285	0.4 %	1,549	2.2 %	293	0.4 %	697	1.0 %	588	0.8 %	1,876	2.6 %	3,175	4.4 %	2,127	3.0 %
2012 Senate	9	83,214	63,482	76.3 %	71,530	86.0 %	4,099	4.9 %	5,552	6.7 %	483	0.6 %	2,260	2.7 %	2,803	3.4 %	3,857	4.6 %	4,015	4.8 %	8,695	10.4 %	8,332	10.0 %	10,396	12.5 %
Liberty_2 for KLRD TR	37	71,781	57,044	79.5 %	63,518	88.5 %	3,057	4.3 %	4,288	6.0 %	400	0.6 %	2,315	3.2 %	1,586	2.2 %	2,372	3.3 %	3,037	4.2 %	6,219	8.7 %	6,657	9.3 %	7,336	10.2 %
2012 Senate	38	68,217	36,289	53.2 %	48,573	71.2 %	1,714	2.5 %	2,299	3.4 %	1,331	2.0 %	2,635	3.9 %	1,028	1.5 %	1,409	2.1 %	15,076	22.1 %	26,434	38.7 %	12,779	18.7 %	35,927	52.7 %
Liberty_2 for KLRD TR	38	73,453	40,473	55.1 %	53,154	72.4 %	1,739	2.4 %	2,367	3.2 %	1,351	1.8 %	2,737	3.7 %	1,039	1.4 %	1,449	2.0 %	15,651	21.3 %	27,339	37.2 %	13,200	18.0 %	37,126	50.5 %
2012 Senate	39	69,574	40,574	58.3 %	53,351	76.7 %	1,678	2.4 %	2,285	3.3 %	761	1.1 %	2,120	3.0 %	1,692	2.4 %	2,139	3.1 %	11,775	16.9 %	23,193	33.3 %	13,094	18.8 %	31,699	45.6 %
Liberty_2 for KLRD TR	39	72,519	43,311	59.7 %	56,409	77.8 %	1,679	2.3 %	2,291	3.2 %	802	1.1 %	2,268	3.1 %	1,717	2.4 %	2,212	3.1 %	11,594	16.0 %	23,190	32.0 %	13,416	18.5 %	31,750	43.8 %

***The Hispanic column includes persons of Hispanic Origin of all races.**
**** The Census Bureau tabulated and reported 2 race categories that are combined in this report: "Asian" and "Native Hawaiian & Other Pacific Islander".**
Source: U.S. Bureau of the Census Census 2020

Plan Comparison
Racial Composition and Hispanic Population

			Hispanic and Non-Hispanic																					
	District	Total Population	White		AP White		Black		AP Black		American Indian		AP American Indian		Asian Hawaiian Other Pacific Islander**		AP Asian Hawaiian Other Pacific Islander**		Other		AP Other		2 or more races		Hispanic*	
2012 Senate	40	72,101	64,437	*89.4 %*	68,216	*94.6 %*	876	*1.2 %*	1,552	*2.2 %*	269	*0.4 %*	1,523	*2.1 %*	484	*0.7 %*	1,203	*1.7 %*	1,983	*2.8 %*	3,979	*5.5 %*	4,052	*5.6 %*	4,879	*6.8 %*
Liberty_2 for KLRD TR	40	72,101	64,437	*89.4 %*	68,216	*94.6 %*	876	*1.2 %*	1,552	*2.2 %*	269	*0.4 %*	1,523	*2.1 %*	484	*0.7 %*	1,203	*1.7 %*	1,983	*2.8 %*	3,979	*5.5 %*	4,052	*5.6 %*	4,879	*6.8 %*

***The Hispanic column includes persons of Hispanic Origin of all races.**
**** The Census Bureau tabulated and reported 2 race categories that are combined in this report: "Asian" and "Native Hawaiian & Other Pacific Islander".**
Source: U.S. Bureau of the Census Census 2020

PlanType: Senate
UserName: KHughes

Plan Comparison
Racial Composition and Hispanic Population 2

	District	Total Pop.	Non-Hispanic Black						Non-Hispanic American Indian						Non-Hispanic Asian, Hawaiian, Other Pacific Islander**						Non-Hispanic Other						2 or more Races		Hispanic Origin	
			Single	AP	Single %	AP%	DOJ	%	Single	AP	Single %	AP%	DOJ	%	Single	AP	Single %	AP%	DOJ	%	Single	AP	Single %	AP%	DOJ	%	NH	NH%	His p	%
2012 Senate	1	71,693	1,499 to	2,353	2.1 to	3.3	2,210	3.1	2,124 to	3,833	3.0 to	5.3	3,686	5.1	388 to	809	.5 to	1.1	672	.9	203 to	748	.3 to	1.0	704	1.0	3,279	4.6	2,627	3.7
Liberty_2 for KLRD TR	1	71,739	1,389 to	2,207	1.9 to	3.1	2,068	2.9	2,141 to	3,904	3.0 to	5.4	3,769	5.3	321 to	666	.4 to	.9	530	.7	182 to	730	.3 to	1.0	683	1.0	3,231	4.5	2,372	3.3
2012 Senate	2	85,554	3,186 to	4,757	3.7 to	5.6	4,352	5.1	1,091 to	3,258	1.3 to	3.8	2,905	3.4	3,325 to	4,421	3.9 to	5.2	4,246	5.0	316 to	1,011	.4 to	1.2	961	1.1	5,032	5.9	5,143	6.0
Liberty_2 for KLRD TR	2	73,585	3,960 to	5,764	5.4 to	7.8	5,263	7.2	2,119 to	4,049	2.9 to	5.5	3,626	4.9	3,433 to	4,494	4.7 to	6.1	4,286	5.8	341 to	935	.5 to	1.3	873	1.2	4,782	6.5	6,038	8.2
2012 Senate	19	70,555	5,705 to	7,508	8.1 to	10.6	6,985	9.9	614 to	2,558	.9 to	3.6	2,099	3.0	402 to	838	.6 to	1.2	669	.9	221 to	786	.3 to	1.1	728	1.0	4,134	5.9	12,298	17.4
Liberty_2 for KLRD TR	3	70,949	1,542 to	2,439	2.2 to	3.4	2,242	3.2	461 to	2,293	.6 to	3.2	2,122	3.0	971 to	1,476	1.4 to	2.1	1,376	1.9	208 to	790	.3 to	1.1	747	1.1	3,556	5.0	3,974	5.6
2012 Senate	4	76,646	24,151 to	25,981	31.5 to	33.9	25,209	32.9	292 to	1,532	.4 to	2.0	898	1.2	5,504 to	5,844	7.2 to	7.6	5,672	7.4	297 to	641	.4 to	.8	532	.7	2,895	3.8	26,507	34.6
Liberty_2 for KLRD TR	4	74,752	23,837 to	25,607	31.9 to	34.3	24,863	33.3	288 to	1,506	.4 to	2.0	891	1.2	5,455 to	5,781	7.3 to	7.7	5,617	7.5	295 to	632	.4 to	.8	519	.7	2,818	3.8	25,121	33.6
2012 Senate	5	78,481	9,730 to	11,744	12.4 to	15.0	11,237	14.3	589 to	2,499	.8 to	3.2	2,143	2.7	1,531 to	2,571	2.0 to	3.3	2,269	2.9	271 to	1,002	.3 to	1.3	901	1.1	5,047	6.4	7,412	9.4
Liberty_2 for KLRD TR	5	75,094	8,789 to	10,608	11.7 to	14.1	10,135	13.5	519 to	2,308	.7 to	3.1	1,975	2.6	1,480 to	2,523	2.0 to	3.4	2,237	3.0	255 to	951	.3 to	1.3	865	1.2	4,746	6.3	6,209	8.3
2012 Senate	6	69,955	6,684 to	7,832	9.6 to	11.2	7,488	10.7	282 to	1,599	.4 to	2.3	1,324	1.9	2,089 to	2,446	3.0 to	3.5	2,324	3.3	235 to	785	.3 to	1.1	719	1.0	2,963	4.2	27,212	38.9
Liberty_2 for KLRD TR	6	72,548	7,292 to	8,508	10.1 to	11.7	8,132	11.2	284 to	1,636	.4 to	2.3	1,339	1.8	2,187 to	2,567	3.0 to	3.5	2,434	3.4	237 to	794	.3 to	1.1	726	1.0	3,062	4.2	28,684	39.5
2012 Senate	7	75,401	2,123 to	2,854	2.8 to	3.8	2,726	3.6	155 to	1,308	.2 to	1.7	1,194	1.6	1,815 to	2,781	2.4 to	3.7	2,667	3.5	272 to	996	.4 to	1.3	960	1.3	3,373	4.5	5,439	7.2
Liberty_2 for KLRD TR	7	75,349	2,189 to	2,901	2.9 to	3.9	2,777	3.7	153 to	1,305	.2 to	1.7	1,202	1.6	1,834 to	2,792	2.4 to	3.7	2,674	3.5	277 to	985	.4 to	1.3	948	1.3	3,334	4.4	5,870	7.8
2012 Senate	8	75,086	3,403 to	4,322	4.5 to	5.8	4,079	5.4	183 to	1,385	.2 to	1.8	1,212	1.6	6,391 to	7,458	8.5 to	9.9	7,264	9.7	355 to	1,054	.5 to	1.4	993	1.3	3,546	4.7	5,687	7.6
Liberty_2 for KLRD TR	8	73,777	3,476 to	4,417	4.7 to	6.0	4,185	5.7	180 to	1,308	.2 to	1.8	1,145	1.6	5,291 to	6,280	7.2 to	8.5	6,112	8.3	329 to	1,034	.4 to	1.4	969	1.3	3,446	4.7	5,655	7.7
2012 Senate	3	77,697	2,377 to	3,643	3.1 to	4.7	3,313	4.3	1,726 to	3,893	2.2 to	5.0	3,637	4.7	1,678 to	2,421	2.2 to	3.1	2,242	2.9	263 to	1,027	.3 to	1.3	967	1.2	4,516	5.8	4,961	6.4
Liberty_2 for KLRD TR	9	74,290	2,253 to	3,224	3.0 to	4.3	3,034	4.1	462 to	2,266	.6 to	3.1	2,130	2.9	1,343 to	1,954	1.8 to	2.6	1,812	2.4	201 to	1,010	.3 to	1.4	961	1.3	3,927	5.3	6,818	9.2
2012 Senate	10	75,435	4,189 to	5,287	5.6 to	7.0	4,986	6.6	255 to	1,776	.3 to	2.4	1,584	2.1	2,323 to	3,328	3.1 to	4.4	3,107	4.1	221 to	1,036	.3 to	1.4	959	1.3	4,038	5.4	6,958	9.2
Liberty_2 for KLRD TR	10	75,066	3,320 to	4,303	4.4 to	5.7	4,021	5.4	243 to	1,659	.3 to	2.2	1,485	2.0	2,541 to	3,563	3.4 to	4.7	3,356	4.5	218 to	1,020	.3 to	1.4	947	1.3	3,851	5.1	5,747	7.7
2012 Senate	11	76,340	2,136 to	2,732	2.8 to	3.6	2,569	3.4	105 to	1,017	.1 to	1.3	904	1.2	8,208 to	9,255	10.8 to	12.1	9,084	11.9	256 to	1,026	.3 to	1.3	964	1.3	3,068	4.0	3,207	4.2
Liberty_2 for KLRD TR	11	73,908	1,976 to	2,562	2.7 to	3.5	2,399	3.2	111 to	1,040	.2 to	1.4	926	1.3	8,802 to	9,846	11.9 to	13.3	9,670	13.1	242 to	989	.3 to	1.3	925	1.3	3,044	4.1	3,110	4.2
2012 Senate	12	68,626	760 to	1,469	1.1 to	2.1	1,328	1.9	503 to	2,452	.7 to	3.6	2,339	3.4	291 to	548	.4 to	.8	476	.7	183 to	767	.3 to	1.1	725	1.1	3,311	4.8	2,480	3.6
Liberty_2 for KLRD TR	12	72,409	662 to	1,283	.9 to	1.8	1,159	1.6	506 to	2,526	.7 to	3.5	2,428	3.4	316 to	616	.4 to	.9	521	.7	180 to	847	.2 to	1.2	807	1.1	3,422	4.7	2,205	3.0
2012 Senate	13	69,415	1,409 to	2,394	2.0 to	3.4	2,182	3.1	1,195 to	4,047	1.7 to	5.8	3,849	5.5	843 to	1,212	1.2 to	1.7	1,110	1.6	183 to	902	.3 to	1.3	852	1.2	4,634	6.7	3,513	5.1
Liberty_2 for KLRD TR	13	72,694	1,432 to	2,450	2.0 to	3.4	2,229	3.1	1,179 to	4,131	1.6 to	5.7	3,926	5.4	843 to	1,214	1.2 to	1.7	1,112	1.5	194 to	955	.3 to	1.3	901	1.2	4,801	6.6	3,616	5.0
2012 Senate	35	69,044	1,020 to	1,595	1.5 to	2.3	1,485	2.2	246 to	1,581	.4 to	2.3	1,474	2.1	367 to	668	.5 to	1.0	571	.8	292 to	821	.4 to	1.2	800	1.2	2,559	3.7	4,258	6.2
Liberty_2 for KLRD TR	14	75,369	1,556 to	2,299	2.1 to	3.1	2,158	2.9	363 to	2,188	.5 to	2.9	2,053	2.7	447 to	755	.6 to	1.0	659	.9	312 to	861	.4 to	1.1	820	1.1	3,204	4.3	3,710	4.9

***The Hispanic column includes persons of Hispanic Origin of all races.**
**** The Census Bureau tabulated and reported 2 race categories that are combined in this report: "Asian" and "Native Hawaiian & Other Pacific Islander".**
Percentages are a percent of total Population.
Source: U.S. Bureau of the Census Census 2020

DOJ Definitions:

Black	=	**Non-Hispanic Black or African American + Non-Hispanic Black or African American and White**
Asian and Hawaiian	=	**Non-Hispanic Asian + Non-Hispanic Asian and White + Non-Hispanic Native Hawaiian + Non-Hispanic Native Hawaiian and White**
Hispanic	=	**Hispanic of Any Race**
Indian	=	**Non-Hispanic American Indian and Alaska Native + Non-Hispanic American Indian and Alaska Native and White**
Other	=	**Non-Hispanic Some Other Race + Non-Hispanic Some Other Race and White + Non-Hispanic Other Multi-Race (where more than one minority race is listed)**

Plan Comparison
Racial Composition and Hispanic Population 2

	District	Total Pop.	Non-Hispanic Black						Non-Hispanic American Indian						Non-Hispanic Asian, Hawaiian, Other Pacific Islander**						Non-Hispanic Other						2 or more Races		Hispanic Origin	
			Single	AP	Single %	AP%	DOJ	%	Single	AP	Single %	AP%	DOJ	%	Single	AP	Single %	AP%	DOJ	%	Single	AP	Single %	AP%	DOJ	%	NH	NH%	His p	%
2012 Senate	15	65,761	2,485 to	3,762	3.8 to	5.7	3,453	5.3	1,446 to	4,934	2.2 to	7.5	4,635	7.0	389 to	697	.6 to	1.1	591	.9	135 to	670	.2 to	1.0	628	1.0	5,220	7.9	4,236	6.4
Liberty_2 for KLRD TR	15	73,436	2,526 to	3,866	3.4 to	5.3	3,532	4.8	1,726 to	5,531	2.4 to	7.5	5,211	7.1	425 to	787	.6 to	1.1	641	.9	142 to	738	.2 to	1.0	686	.9	5,664	7.7	4,502	6.1
2012 Senate	16	80,420	3,394 to	4,621	4.2 to	5.7	4,254	5.3	496 to	2,801	.6 to	3.5	2,491	3.1	4,030 to	5,142	5.0 to	6.4	4,880	6.1	310 to	1,013	.4 to	1.3	946	1.2	4,833	6.0	5,224	6.5
Liberty_2 for KLRD TR	16	74,139	4,365 to	5,470	5.9 to	7.4	5,099	6.9	392 to	2,187	.5 to	2.9	1,890	2.5	3,940 to	4,953	5.3 to	6.7	4,763	6.4	275 to	862	.4 to	1.2	795	1.1	4,027	5.4	4,703	6.3
2012 Senate	17	72,179	6,116 to	7,777	8.5 to	10.8	7,254	10.1	332 to	1,823	.5 to	2.5	1,529	2.1	2,096 to	3,293	2.9 to	4.6	2,770	3.8	409 to	902	.6 to	1.2	804	1.1	4,094	5.7	12,620	17.5
Liberty_2 for KLRD TR	17	74,304	6,677 to	8,414	9.0 to	11.3	7,866	10.6	339 to	1,888	.5 to	2.5	1,579	2.1	2,225 to	3,520	3.0 to	4.7	2,942	4.0	426 to	946	.6 to	1.3	849	1.1	4,305	5.8	13,259	17.8
2012 Senate	18	69,353	3,492 to	4,890	5.0 to	7.1	4,552	6.6	639 to	2,754	.9 to	4.0	2,435	3.5	714 to	1,164	1.0 to	1.7	1,031	1.5	262 to	749	.4 to	1.1	706	1.0	4,024	5.8	7,030	10.1
Liberty_2 for KLRD TR	18	73,947	1,143 to	2,014	1.5 to	2.7	1,855	2.5	535 to	2,585	.7 to	3.5	2,433	3.3	702 to	1,184	.9 to	1.6	1,093	1.5	203 to	799	.3 to	1.1	773	1.0	3,776	5.1	4,019	5.4
2012 Senate	19	70,555	5,705 to	7,508	8.1 to	10.6	6,985	9.9	614 to	2,558	.9 to	3.6	2,099	3.0	402 to	838	.6 to	1.2	669	.9	221 to	786	.3 to	1.1	728	1.0	4,134	5.9	12,298	17.4
Liberty_2 for KLRD TR	19	73,960	8,511 to	11,110	11.5 to	15.0	10,328	14.0	840 to	3,065	1.1 to	4.1	2,364	3.2	951 to	1,538	1.3 to	2.1	1,311	1.8	330 to	851	.4 to	1.2	774	1.0	5,028	6.8	15,392	20.8
2012 Senate	20	73,338	4,488 to	6,301	6.1 to	8.6	5,949	8.1	483 to	2,174	.7 to	3.0	1,881	2.6	1,699 to	2,331	2.3 to	3.2	2,155	2.9	199 to	720	.3 to	1.0	655	.9	4,208	5.7	6,080	8.3
Liberty_2 for KLRD TR	20	73,301	4,014 to	5,672	5.5 to	7.7	5,363	7.3	477 to	2,146	.7 to	2.9	1,898	2.6	1,659 to	2,301	2.3 to	3.1	2,130	2.9	191 to	708	.3 to	1.0	644	.9	4,082	5.6	5,714	7.8
2012 Senate	21	79,987	5,471 to	6,727	6.8 to	8.4	6,428	8.0	213 to	1,538	.3 to	1.9	1,345	1.7	2,975 to	3,915	3.7 to	4.9	3,700	4.6	324 to	1,004	.4 to	1.3	924	1.2	3,802	4.8	8,733	10.9
Liberty_2 for KLRD TR	21	74,509	6,071 to	7,389	8.1 to	9.9	7,086	9.5	205 to	1,533	.3 to	2.1	1,327	1.8	2,603 to	3,462	3.5 to	4.6	3,249	4.4	306 to	946	.4 to	1.3	866	1.2	3,737	5.0	9,160	12.3
2012 Senate	22	85,662	5,412 to	6,880	6.3 to	8.0	6,475	7.6	365 to	1,891	.4 to	2.2	1,629	1.9	3,770 to	5,055	4.4 to	5.9	4,639	5.4	444 to	1,038	.5 to	1.2	976	1.1	4,287	5.0	8,448	9.9
Liberty_2 for KLRD TR	22	71,959	4,759 to	6,050	6.6 to	8.4	5,703	7.9	305 to	1,561	.4 to	2.2	1,340	1.9	3,549 to	4,650	4.9 to	6.5	4,303	6.0	413 to	914	.6 to	1.3	860	1.2	3,656	5.1	7,470	10.4
2012 Senate	23	75,682	4,779 to	6,032	6.3 to	8.0	5,758	7.6	202 to	1,699	.3 to	2.2	1,490	2.0	3,717 to	4,720	4.9 to	6.2	4,463	5.9	327 to	1,131	.4 to	1.5	1,059	1.4	4,141	5.5	9,090	12.0
Liberty_2 for KLRD TR	23	72,806	4,378 to	5,587	6.0 to	7.7	5,336	7.3	233 to	1,802	.3 to	2.5	1,592	2.2	2,384 to	3,301	3.3 to	4.5	3,054	4.2	355 to	1,120	.5 to	1.5	1,054	1.4	4,065	5.6	9,596	13.2
2012 Senate	24	68,097	1,821 to	3,029	2.7 to	4.4	2,819	4.1	279 to	1,740	.4 to	2.6	1,559	2.3	1,206 to	1,772	1.8 to	2.6	1,617	2.4	188 to	695	.3 to	1.0	644	.9	3,424	5.0	7,333	10.8
Liberty_2 for KLRD TR	24	72,705	1,837 to	3,076	2.5 to	4.2	2,862	3.9	307 to	1,851	.4 to	2.5	1,666	2.3	1,229 to	1,812	1.7 to	2.5	1,655	2.3	230 to	786	.3 to	1.1	733	1.0	3,598	4.9	7,547	10.4
2012 Senate	25	70,638	4,767 to	6,391	6.7 to	9.0	5,911	8.4	854 to	2,880	1.2 to	4.1	2,505	3.5	1,478 to	2,127	2.1 to	3.0	1,902	2.7	327 to	892	.5 to	1.3	807	1.1	4,266	6.0	17,953	25.4
Liberty_2 for KLRD TR	25	73,707	6,256 to	8,080	8.5 to	11.0	7,508	10.2	867 to	2,923	1.2 to	4.0	2,477	3.4	2,477 to	3,194	3.4 to	4.3	2,899	3.9	355 to	892	.5 to	1.2	784	1.1	4,404	6.0	19,988	27.1
2012 Senate	26	75,467	1,027 to	2,039	1.4 to	2.7	1,805	2.4	608 to	2,965	.8 to	3.9	2,799	3.7	1,996 to	2,792	2.6 to	3.7	2,585	3.4	228 to	873	.3 to	1.2	813	1.1	4,467	5.9	6,358	8.4
Liberty_2 for KLRD TR	26	73,190	1,160 to	2,108	1.6 to	2.9	1,888	2.6	527 to	2,485	.7 to	3.4	2,328	3.2	1,465 to	2,203	2.0 to	3.0	1,986	2.7	221 to	826	.3 to	1.1	771	1.1	3,914	5.3	6,336	8.7
2012 Senate	27	75,519	1,924 to	2,999	2.5 to	4.0	2,737	3.6	506 to	2,274	.7 to	3.0	2,047	2.7	2,115 to	2,900	2.8 to	3.8	2,750	3.6	219 to	773	.3 to	1.0	716	.9	3,824	5.1	7,118	9.4
Liberty_2 for KLRD TR	27	72,864	2,229 to	3,455	3.1 to	4.7	3,174	4.4	556 to	2,357	.8 to	3.2	2,119	2.9	2,104 to	2,908	2.9 to	4.0	2,751	3.8	243 to	814	.3 to	1.1	754	1.0	4,023	5.5	8,270	11.3
2012 Senate	28	71,492	6,054 to	8,050	8.5 to	11.3	7,500	10.5	833 to	3,085	1.2 to	4.3	2,645	3.7	3,708 to	4,463	5.2 to	6.2	4,180	5.8	311 to	850	.4 to	1.2	769	1.1	4,858	6.8	14,775	20.7
Liberty_2 for KLRD TR	28	72,346	4,509 to	6,355	6.2 to	8.8	5,848	8.1	841 to	3,301	1.2 to	4.6	2,905	4.0	3,274 to	4,047	4.5 to	5.6	3,801	5.3	299 to	889	.4 to	1.2	817	1.1	5,055	7.0	12,912	17.8

***The Hispanic column includes persons of Hispanic Origin of all races.**
**** The Census Bureau tabulated and reported 2 race categories that are combined in this report: "Asian" and "Native Hawaiian & Other Pacific Islander".**
Percentages are a percent of total Population.
Source: U.S. Bureau of the Census Census 2020

DOJ Definitions:

Black	=	**Non-Hispanic Black or African American + Non-Hispanic Black or African American and White**
Asian and Hawaiian	=	**Non-Hispanic Asian + Non-Hispanic Asian and White + Non-Hispanic Native Hawaiian + Non-Hispanic Native Hawaiian and White**
Hispanic	=	**Hispanic of Any Race**
Indian	=	**Non-Hispanic American Indian and Alaska Native + Non-Hispanic American Indian and Alaska Native and White**
Other	=	**Non-Hispanic Some Other Race + Non-Hispanic Some Other Race and White + Non-Hispanic Other Multi-Race (where more than one minority race is listed)**

Plan Comparison
Racial Composition and Hispanic Population 2

	District	Total Pop.	Non-Hispanic Black						Non-Hispanic American Indian						Non-Hispanic Asian, Hawaiian, Other Pacific Islander**						Non-Hispanic Other						2 or more Races		Hispanic Origin	
			Single	AP	Single %	AP%	DOJ	%	Single	AP	Single %	AP%	DOJ	%	Single	AP	Single %	AP%	DOJ	%	Single	AP	Single %	AP%	DOJ	%	NH	NH%	His p	%
2012 Senate	29	71,298	17,261 to	19,395	24.2 to	27.2	18,502	26.0	570 to	2,269	.8 to	3.2	1,490	2.1	2,535 to	3,207	3.6 to	4.5	2,904	4.1	329 to	700	.5 to	1.0	609	.9	3,826	5.4	20,175	28.3
Liberty_2 for KLRD TR	29	75,016	19,737 to	22,205	26.3 to	29.6	21,201	28.3	635 to	2,414	.8 to	3.2	1,553	2.1	3,063 to	3,805	4.1 to	5.1	3,475	4.6	330 to	727	.4 to	1.0	623	.8	4,217	5.6	19,586	26.1
2012 Senate	30	74,803	9,602 to	11,523	12.8 to	15.4	10,857	14.5	470 to	2,149	.6 to	2.9	1,673	2.2	6,832 to	7,966	9.1 to	10.6	7,653	10.2	252 to	775	.3 to	1.0	661	.9	4,462	6.0	9,193	12.3
Liberty_2 for KLRD TR	30	72,079	6,200 to	7,816	8.6 to	10.8	7,306	10.1	473 to	2,362	.7 to	3.3	1,986	2.8	6,614 to	7,771	9.2 to	10.8	7,455	10.3	228 to	790	.3 to	1.1	695	1.0	4,570	6.3	6,764	9.4
2012 Senate	31	75,870	2,113 to	3,156	2.8 to	4.2	2,895	3.8	529 to	2,448	.7 to	3.2	2,250	3.0	1,159 to	1,774	1.5 to	2.3	1,639	2.2	221 to	867	.3 to	1.1	818	1.1	3,889	5.1	8,038	10.6
Liberty_2 for KLRD TR	31	74,249	1,649 to	2,580	2.2 to	3.5	2,346	3.2	515 to	2,422	.7 to	3.3	2,237	3.0	854 to	1,372	1.2 to	1.8	1,261	1.7	214 to	857	.3 to	1.2	814	1.1	3,700	5.0	9,799	13.2
2012 Senate	32	65,698	1,100 to	1,849	1.7 to	2.8	1,714	2.6	865 to	3,022	1.3 to	4.6	2,899	4.4	780 to	1,140	1.2 to	1.7	1,017	1.5	172 to	706	.3 to	1.1	659	1.0	3,577	5.4	5,824	8.9
Liberty_2 for KLRD TR	32	75,319	1,129 to	1,962	1.5 to	2.6	1,807	2.4	1,036 to	3,760	1.4 to	5.0	3,613	4.8	864 to	1,285	1.1 to	1.7	1,153	1.5	207 to	828	.3 to	1.1	788	1.0	4,353	5.8	6,305	8.4
2012 Senate	33	65,537	756 to	1,237	1.2 to	1.9	1,130	1.7	254 to	1,526	.4 to	2.3	1,422	2.2	243 to	472	.4 to	.7	366	.6	146 to	702	.2 to	1.1	653	1.0	2,331	3.6	8,384	12.8
Liberty_2 for KLRD TR	33	73,477	1,118 to	1,667	1.5 to	2.3	1,559	2.1	294 to	1,762	.4 to	2.4	1,652	2.2	267 to	529	.4 to	.7	424	.6	167 to	771	.2 to	1.0	723	1.0	2,677	3.6	8,793	12.0
2012 Senate	34	67,657	1,771 to	2,642	2.6 to	3.9	2,519	3.7	418 to	1,896	.6 to	2.8	1,784	2.6	409 to	740	.6 to	1.1	670	1.0	186 to	670	.3 to	1.0	651	1.0	2,999	4.4	6,329	9.4
Liberty_2 for KLRD TR	34	73,596	1,779 to	2,693	2.4 to	3.7	2,557	3.5	458 to	2,073	.6 to	2.8	1,958	2.7	432 to	793	.6 to	1.1	711	1.0	200 to	736	.3 to	1.0	709	1.0	3,242	4.4	6,526	8.9
2012 Senate	37	88,091	1,885 to	2,780	2.1 to	3.2	2,613	3.0	271 to	2,185	.3 to	2.5	2,082	2.4	4,967 to	5,991	5.6 to	6.8	5,787	6.6	326 to	1,270	.4 to	1.4	1,206	1.4	4,503	5.1	4,551	5.2
Liberty_2 for KLRD TR	35	73,789	2,349 to	3,067	3.2 to	4.2	2,867	3.9	132 to	1,210	.2 to	1.6	1,099	1.5	7,100 to	8,258	9.6 to	11.2	8,025	10.9	283 to	1,025	.4 to	1.4	957	1.3	3,383	4.6	3,615	4.9
2012 Senate	36	65,701	357 to	844	.5 to	1.3	717	1.1	205 to	1,221	.3 to	1.9	1,131	1.7	222 to	518	.3 to	.8	386	.6	87 to	649	.1 to	1.0	605	.9	2,144	3.3	1,945	3.0
Liberty_2 for KLRD TR	36	71,799	404 to	942	.6 to	1.3	794	1.1	235 to	1,366	.3 to	1.9	1,257	1.8	271 to	601	.4 to	.8	465	.6	92 to	698	.1 to	1.0	648	.9	2,361	3.3	2,127	3.0
2012 Senate	9	83,214	3,994 to	5,266	4.8 to	6.3	5,002	6.0	283 to	1,790	.3 to	2.2	1,637	2.0	2,770 to	3,758	3.3 to	4.5	3,551	4.3	350 to	1,169	.4 to	1.4	1,102	1.3	4,235	5.1	10,396	12.5
Liberty_2 for KLRD TR	37	71,781	2,999 to	4,083	4.2 to	5.7	3,896	5.4	268 to	1,920	.4 to	2.7	1,817	2.5	1,546 to	2,279	2.2 to	3.2	2,125	3.0	310 to	1,046	.4 to	1.5	1,004	1.4	3,958	5.5	7,336	10.2
2012 Senate	38	68,217	1,555 to	1,969	2.3 to	2.9	1,826	2.7	202 to	906	.3 to	1.3	785	1.2	974 to	1,251	1.4 to	1.8	1,118	1.6	154 to	435	.2 to	.6	392	.6	1,435	2.1	35,927	52.7
Liberty_2 for KLRD TR	38	73,453	1,576 to	2,010	2.1 to	2.7	1,853	2.5	216 to	982	.3 to	1.3	850	1.2	982 to	1,277	1.3 to	1.7	1,132	1.5	162 to	464	.2 to	.6	418	.6	1,534	2.1	37,126	50.5
2012 Senate	39	69,574	1,470 to	1,886	2.1 to	2.7	1,733	2.5	312 to	1,224	.4 to	1.8	1,106	1.6	1,609 to	1,931	2.3 to	2.8	1,748	2.5	220 to	591	.3 to	.8	547	.8	1,753	2.5	31,699	45.6
Liberty_2 for KLRD TR	39	72,519	1,474 to	1,903	2.0 to	2.6	1,746	2.4	332 to	1,325	.5 to	1.8	1,205	1.7	1,627 to	1,987	2.2 to	2.7	1,789	2.5	216 to	634	.3 to	.9	587	.8	1,917	2.6	31,750	43.8
2012 Senate	40	72,101	830 to	1,415	1.2 to	2.0	1,286	1.8	168 to	1,246	.2 to	1.7	1,124	1.6	469 to	1,058	.7 to	1.5	692	1.0	195 to	851	.3 to	1.2	797	1.1	2,555	3.5	4,879	6.8
Liberty_2 for KLRD TR	40	72,101	830 to	1,415	1.2 to	2.0	1,286	1.8	168 to	1,246	.2 to	1.7	1,124	1.6	469 to	1,058	.7 to	1.5	692	1.0	195 to	851	.3 to	1.2	797	1.1	2,555	3.5	4,879	6.8

***The Hispanic column includes persons of Hispanic Origin of all races.**
**** The Census Bureau tabulated and reported 2 race categories that are combined in this report: "Asian" and "Native Hawaiian & Other Pacific Islander".**
Percentages are a percent of total Population.
Source: U.S. Bureau of the Census Census 2020

DOJ Definitions:

Black	=	**Non-Hispanic Black or African American + Non-Hispanic Black or African American and White**
Asian and Hawaiian	=	**Non-Hispanic Asian + Non-Hispanic Asian and White + Non-Hispanic Native Hawaiian + Non-Hispanic Native Hawaiian and White**
Hispanic	=	**Hispanic of Any Race**
Indian	=	**Non-Hispanic American Indian and Alaska Native + Non-Hispanic American Indian and Alaska Native and White**
Other	=	**Non-Hispanic Some Other Race + Non-Hispanic Some Other Race and White + Non-Hispanic Other Multi-Race (where more than one minority race is listed)**

Split Place Report
for
Liberty_2 for KLRD TR

	2020 Population		2020 Population		2020 Population		2020 Population
Augusta (2003300) is split into 2 Districts.							
District: 16	4	District: 32	9,252				
Basehor (2004400) is split into 2 Districts.							
District: 5	6,896	District: 9	0				
Bonner Springs (2007975) is split into 2 Districts.							
District: 9	7,837	District: 10	0				
Derby (2017800) is split into 2 Districts.							
District: 28	16,289	District: 30	9,336				
Fort Riley (2023975) is split into 2 Districts.							
District: 17	965	District: 22	8,265				
Gardner (2025425) is split into 2 Districts.							
District: 23	0	District: 37	23,287				
Haysville (2031125) is split into 2 Districts.							
District: 26	11,073	District: 28	189				
Herington (2031400) is split into 2 Districts.							
District: 17	0	District: 24	2,109				
Kansas City (2036000) is split into 3 Districts.							
District: 4	74,752	District: 5	16,090	District: 6	65,765		
Kechi (2036225) is split into 2 Districts.							
District: 16	387	District: 31	1,830				
Lake Quivira (2037975) is split into 2 Districts.							
District: 6	53	District: 10	961				
Lawrence (2038900) is split into 3 Districts.							
District: 2	73,138	District: 3	12,068	District: 19	9,728		
Leawood (2039075) is split into 2 Districts.							
District: 7	5,640	District: 11	28,262				
Lenexa (2039350) is split into 4 Districts.							
District: 9	0	District: 10	10,090	District: 21	47,030	District: 35	314
McConnell AFB (2043675) is split into 2 Districts.							
District: 28	447	District: 30	1,189				
Maize (2044200) is split into 3 Districts.							
District: 26	144	District: 27	5,301	District: 31	290		
Manhattan (2044250) is split into 2 Districts.							
District: 18	0	District: 22	54,100				
Merriam (2046000) is split into 2 Districts.							
District: 6	4,955	District: 21	6,143				
Mission (2047225) is split into 2 Districts.							
District: 6	0	District: 7	9,954				
Mulvane (2049100) is split into 2 Districts.							
District: 30	6,277	District: 32	9				

Split Place Report
for
Liberty_2 for KLRD TR

	2020 Population		2020 Population		2020 Population		2020 Population
Olathe (2052575) is split into 5 Districts.							
District: 9	21,614	District: 10	0	District: 23	62,256	District: 35	28,585
District: 37	28,835						
Oswego (2053450) is split into 2 Districts.							
District: 13	0	District: 15	1,668				
Overland Park (2053775) is split into 6 Districts.							
District: 6	1,775	District: 7	19,810	District: 8	73,777	District: 11	40,257
District: 21	18,040	District: 35	43,579				
Paola (2054250) is split into 2 Districts.							
District: 12	5,768	District: 37	0				
Peck (2055175) is split into 3 Districts.							
District: 26	42	District: 30	17	District: 32	103		
St. Marys (2062400) is split into 2 Districts.							
District: 18	2,759	District: 20	0				
Shawnee (2064500) is split into 2 Districts.							
District: 10	64,015	District: 21	3,296				
Somerset (2066475) is split into 2 Districts.							
District: 12	84	District: 37	6				
Topeka (2071000) is split into 4 Districts.							
District: 3	6,532	District: 18	11,801	District: 19	60,276	District: 20	47,978
Wamego (2075325) is split into 2 Districts.							
District: 18	4,840	District: 20	1				
Wichita (2079000) is split into 8 Districts.							
District: 16	33,610	District: 25	73,700	District: 26	34,956	District: 27	67,402
District: 28	50,896	District: 29	75,011	District: 30	45,294	District: 31	16,663
Willard (2079250) is split into 2 Districts.							
District: 18	62	District: 20	12				

Place Assignment Report
for
Liberty_2 for KLRD TR

	2020 Population	2020 Population	2020 Population	2020 Population
Abbyville (**2000100**)				
District: 34	83			
Abilene (**2000125**)				
District: 24	6,460			
Ada (**2000225**)				
District: 36	86			
Admire (**2000325**)				
District: 17	130			
Agenda (**2000475**)				
District: 36	47			
Agra (**2000550**)				
District: 36	208			
Albert (**2000825**)				
District: 33	132			
Alden (**2000950**)				
District: 33	122			
Alexander (**2001050**)				
District: 33	54			
Allen (**2001275**)				
District: 17	160			
Alma (**2001350**)				
District: 20	802			
Almena (**2001425**)				
District: 40	363			
Altamont (**2001550**)				
District: 15	1,061			
Alta Vista (**2001575**)				
District: 20	409			
Alton (**2001600**)				
District: 36	100			
Altoona (**2001625**)				
District: 12	354			
Americus (**2001675**)				
District: 17	776			
Ames (**2001725**)				
District: 36	33			
Andale (**2001775**)				
District: 26	941			
Andover (**2001800**)				
District: 16	14,892			
Anthony (**2001975**)				
District: 32	2,108			
Arcadia (**2002175**)				
District: 13	254			
Argonia (**2002250**)				
District: 32	456			

Place Assignment Report
for
Liberty_2 for KLRD TR

	2020 Population		2020 Population		2020 Population		2020 Population
Arkansas City (2002300)							
District: 32	11,974						
Arlington (2002325)							
District: 34	435						
Arma (2002375)							
District: 13	1,407						
Asherville (2002600)							
District: 36	19						
Ashland (2002675)							
District: 38	783						
Assaria (2002850)							
District: 24	428						
Atchison (2002900)							
District: 1	10,885						
Athol (2003025)							
District: 36	41						
Atlanta (2003050)							
District: 32	168						
Attica (2003100)							
District: 32	516						
Atwood (2003150)							
District: 40	1,290						
Auburn (2003250)							
District: 20	1,273						
Augusta (2003300)							
District: 16	4	District: 32	9,252				
Aurora (2003425)							
District: 36	56						
Axtell (2003600)							
District: 1	399						
Baileyville (2003675)							
District: 1	182						
Bala (2003800)							
District: 22	29						
Baldwin City (2003900)							
District: 9	4,826						
Barnard (2004225)							
District: 36	64						
Barnes (2004250)							
District: 36	165						
Bartlett (2004350)							
District: 15	69						
Basehor (2004400)							
District: 5	6,896	District: 9	0				
Bassett (2004450)							
District: 12	20						

Place Assignment Report
for
Liberty_2 for KLRD TR

	2020 Population	2020 Population	2020 Population	2020 Population
Bavaria (**2004575**)				
District: 24	60			
Baxter Springs (**2004625**)				
District: 13	3,888			
Bazine (**2004775**)				
District: 33	282			
Beattie (**2004900**)				
District: 1	197			
Beaumont (**2004925**)				
District: 14	36			
Beaver (**2004950**)				
District: 33	52			
Bel Aire (**2005337**)				
District: 16	8,262			
Belle Plaine (**2005500**)				
District: 32	1,467			
Belleville (**2005600**)				
District: 36	2,007			
Beloit (**2005775**)				
District: 36	3,404			
Belpre (**2005825**)				
District: 33	97			
Belvue (**2005925**)				
District: 18	177			
Bendena (**2005975**)				
District: 1	117			
Benedict (**2006000**)				
District: 12	69			
Bennington (**2006075**)				
District: 36	622			
Bentley (**2006125**)				
District: 31	560			
Benton (**2006175**)				
District: 16	943			
Bern (**2006275**)				
District: 1	161			
Beverly (**2006500**)				
District: 36	135			
Big Bow (**2006575**)				
District: 39	32			
Bird City (**2006825**)				
District: 40	437			
Bison (**2006950**)				
District: 33	179			
Blue Mound (**2007600**)				
District: 12	219			

Place Assignment Report
for
Liberty_2 for KLRD TR

	2020 Population		2020 Population	2020 Population	2020 Population
Blue Rapids (**2007650**)					
District: 1	928				
Bluff City (**2007775**)					
District: 32	45				
Bogue (**2007825**)					
District: 40	155				
Bonner Springs (**2007975**)					
District: 9	7,837	District: 10	0		
Bremen (**2008300**)					
District: 36	51				
Brewster (**2008425**)					
District: 40	291				
Bridgeport (**2008450**)					
District: 24	64				
Bronson (**2008475**)					
District: 13	304				
Brookville (**2008575**)					
District: 24	247				
Brownell (**2008675**)					
District: 33	23				
Bucklin (**2009000**)					
District: 38	727				
Bucyrus (**2009050**)					
District: 37	171				
Buffalo (**2009150**)					
District: 12	217				
Buhler (**2009200**)					
District: 34	1,325				
Bunker Hill (**2009225**)					
District: 36	103				
Burden (**2009250**)					
District: 32	512				
Burdett (**2009275**)					
District: 33	228				
Burdick (**2009300**)					
District: 17	62				
Burlingame (**2009350**)					
District: 3	971				
Burlington (**2009400**)					
District: 12	2,634				
Burns (**2009450**)					
District: 14	234				
Burr Oak (**2009525**)					
District: 36	140				
Burrton (**2009575**)					
District: 31	861				

Place Assignment Report
for
Liberty_2 for KLRD TR

	2020 Population	2020 Population	2020 Population	2020 Population
Bushong (**2009675**) District: 17	27			
Bushton (**2009700**) District: 33	203			
Byers (**2009800**) District: 33	38			
Caldwell (**2009900**) District: 32	1,025			
Cambridge (**2010125**) District: 32	92			
Caney (**2010375**) District: 15	1,788			
Canton (**2010475**) District: 14	685			
Carbondale (**2010600**) District: 3	1,352			
Carlton (**2010675**) District: 24	40			
Cassoday (**2010925**) District: 14	113			
Catharine (**2011025**) District: 40	113			
Cawker City (**2011175**) District: 36	457			
Cedar (**2011325**) District: 36	11			
Cedar Point (**2011425**) District: 14	22			
Cedar Vale (**2011450**) District: 15	476			
Centerville (**2012325**) District: 12	78			
Centralia (**2012425**) District: 1	485			
Centropolis (**2012450**) District: 3	100			
Chanute (**2012500**) District: 15	8,722			
Chapman (**2012550**) District: 24	1,377			
Chase (**2012650**) District: 33	396			
Chautauqua (**2012675**) District: 15	108			
Cheney (**2012775**) District: 26	2,181			

Place Assignment Report
for
Liberty_2 for KLRD TR

	2020 Population	2020 Population	2020 Population	2020 Population
Cherokee (**2012825**)				
District: 13	590			
Cherryvale (**2012925**)				
District: 15	2,192			
Chetopa (**2012950**)				
District: 15	929			
Chicopee (**2013100**)				
District: 13	422			
Cimarron (**2013275**)				
District: 38	1,981			
Circleville (**2013375**)				
District: 1	153			
Claflin (**2013425**)				
District: 33	562			
Clay Center (**2013625**)				
District: 36	4,199			
Clayton (**2013675**)				
District: 40	44			
Clearwater (**2013925**)				
District: 26	2,653			
Clifton (**2014200**)				
District: 36	454			
Climax (**2014275**)				
District: 14	45			
Clyde (**2014475**)				
District: 36	694			
Coats (**2014525**)				
District: 33	68			
Codell (**2014575**)				
District: 36	49			
Coffeyville (**2014600**)				
District: 15	8,826			
Colby (**2014650**)				
District: 40	5,570			
Coldwater (**2014700**)				
District: 33	687			
Collyer (**2014900**)				
District: 40	97			
Colony (**2014950**)				
District: 12	381			
Columbus (**2015075**)				
District: 13	2,929			
Colwich (**2015100**)				
District: 26	1,455			
Concordia (**2015200**)				
District: 36	5,111			

Place Assignment Report
for
Liberty_2 for KLRD TR

	2020 Population	2020 Population	2020 Population	2020 Population
Conway Springs (**2015325**) District: 32	1,086			
Coolidge (**2015400**) District: 39	80			
Copeland (**2015475**) District: 38	251			
Corning (**2015725**) District: 1	212			
Cottonwood Falls (**2015900**) District: 14	851			
Council Grove (**2015925**) District: 17	2,140			
Courtland (**2016025**) District: 36	294			
Coyville (**2016150**) District: 12	60			
Crestline (**2016325**) District: 13	116			
Croweburg (**2016475**) District: 13	92			
Cuba (**2016625**) District: 36	140			
Cullison (**2016675**) District: 33	83			
Culver (**2016700**) District: 36	114			
Cunningham (**2016775**) District: 34	444			
Damar (**2016975**) District: 36	112			
Danville (**2017000**) District: 32	29			
Dearing (**2017150**) District: 15	382			
Deerfield (**2017225**) District: 39	711			
Delia (**2017525**) District: 1	151			
Delphos (**2017600**) District: 36	302			
Denison (**2017625**) District: 1	146			
Dennis (**2017675**) District: 15	152			
Denton (**2017750**) District: 1	130			

Place Assignment Report
for
Liberty_2 for KLRD TR

	2020 Population		2020 Population	2020 Population	2020 Population
Derby (**2017800**)					
District: 28	16,289	District: 30	9,336		
De Soto (**2017850**)					
District: 9	6,118				
Detroit (**2017875**)					
District: 24	102				
Devon (**2017900**)					
District: 13	71				
Dexter (**2017925**)					
District: 32	224				
Dighton (**2018050**)					
District: 39	960				
Dodge City (**2018250**)					
District: 38	27,788				
Dorrance (**2018325**)					
District: 36	146				
Douglass (**2018400**)					
District: 32	1,555				
Downs (**2018500**)					
District: 36	800				
Dresden (**2018600**)					
District: 40	43				
Dunlap (**2018950**)					
District: 17	27				
Durham (**2019050**)					
District: 14	89				
Dwight (**2019125**)					
District: 17	217				
Earlton (**2019275**)					
District: 15	60				
Eastborough (**2019300**)					
District: 30	756				
Easton (**2019600**)					
District: 1	213				
Eastshore (**2019700**)					
District: 14	92				
Edgerton (**2019825**)					
District: 37	1,748				
Edmond (**2019875**)					
District: 40	28				
Edna (**2019900**)					
District: 15	388				
Edson (**2019925**)					
District: 40	17				
Edwardsville (**2020000**)					
District: 9	4,717				

Place Assignment Report
for
Liberty_2 for KLRD TR

	2020 Population	2020 Population	2020 Population	2020 Population
Effingham (**2020025**)				
District: 1	495			
Elbing (**2020050**)				
District: 14	226			
El Dorado (**2020075**)				
District: 14	12,870			
Elgin (**2020125**)				
District: 15	60			
Elk City (**2020250**)				
District: 15	260			
Elk Falls (**2020300**)				
District: 15	113			
Elkhart (**2020350**)				
District: 39	1,888			
Ellinwood (**2020425**)				
District: 33	2,011			
Ellis (**2020450**)				
District: 40	1,958			
Ellsworth (**2020500**)				
District: 33	3,066			
Elmdale (**2020675**)				
District: 14	40			
Elsmore (**2020875**)				
District: 12	50			
Elwood (**2020950**)				
District: 1	1,125			
Elyria (**2020975**)				
District: 14	120			
Emmett (**2021100**)				
District: 18	170			
Emporia (**2021275**)				
District: 17	24,139			
Englewood (**2021350**)				
District: 38	58			
Ensign (**2021400**)				
District: 38	166			
Enterprise (**2021425**)				
District: 24	708			
Erie (**2021500**)				
District: 15	1,047			
Esbon (**2021600**)				
District: 36	69			
Eskridge (**2021650**)				
District: 20	439			
Eudora (**2021675**)				
District: 9	6,408			

Place Assignment Report
for
Liberty_2 for KLRD TR

	2020 Population		2020 Population		2020 Population		2020 Population
Eureka (**2021800**)							
District: 14	2,332						
Everest (**2022025**)							
District: 1	265						
Fairview (**2022425**)							
District: 1	240						
Fairway (**2022700**)							
District: 7	4,170						
Fall River (**2022775**)							
District: 14	131						
Falun (**2022900**)							
District: 24	83						
Farlington (**2023050**)							
District: 13	68						
Florence (**2023600**)							
District: 14	394						
Fontana (**2023650**)							
District: 12	210						
Ford (**2023725**)							
District: 38	203						
Formoso (**2023825**)							
District: 36	94						
Fort Dodge (**2023890**)							
District: 38	97						
Fort Riley (**2023975**)							
District: 17	965	District: 22	8,265				
Fort Scott (**2024000**)							
District: 13	7,552						
Fowler (**2024175**)							
District: 38	534						
Frankfort (**2024275**)							
District: 1	730						
Franklin (**2024325**)							
District: 13	473						
Frederick (**2024550**)							
District: 33	8						
Fredonia (**2024575**)							
District: 12	2,151						
Frontenac (**2024850**)							
District: 13	3,382						
Fulton (**2024925**)							
District: 13	165						
Furley (**2024975**)							
District: 16	39						
Galatia (**2025050**)							
District: 33	45						

Place Assignment Report
for
Liberty_2 for KLRD TR

	2020 Population		2020 Population		2020 Population		2020 Population
Galena (**2025100**)							
District: 13	2,761						
Galesburg (**2025150**)							
District: 15	149						
Galva (**2025200**)							
District: 14	834						
Garden City (**2025325**)							
District: 39	28,151						
Garden Plain (**2025375**)							
District: 26	948						
Gardner (**2025425**)							
District: 23	0	District: 37	23,287				
Garfield (**2025750**)							
District: 33	151						
Garland (**2025900**)							
District: 13	31						
Garnett (**2025925**)							
District: 12	3,242						
Gas (**2025975**)							
District: 12	475						
Gaylord (**2026000**)							
District: 36	87						
Gem (**2026050**)							
District: 40	98						
Geneseo (**2026075**)							
District: 33	236						
Geuda Springs (**2026200**)							
District: 32	158						
Girard (**2026300**)							
District: 13	2,496						
Glade (**2026325**)							
District: 36	52						
Glasco (**2026375**)							
District: 36	441						
Glen Elder (**2026500**)							
District: 36	362						
Goddard (**2026725**)							
District: 26	5,084						
Goessel (**2026750**)							
District: 14	556						
Goff (**2026775**)							
District: 1	106						
Goodland (**2026875**)							
District: 40	4,465						
Gorham (**2027000**)							
District: 36	376						

	2020 Population	2020 Population	2020 Population	2020 Population
Gove City (**2027125**)				
District: 40	80			
Grainfield (**2027200**)				
District: 40	322			
Grandview Plaza (**2027425**)				
District: 17	1,697			
Grantville (**2028200**)				
District: 18	182			
Great Bend (**2028300**)				
District: 33	14,733			
Greeley (**2028350**)				
District: 12	273			
(**2028412**)				
District: 39	410			
Green (**2028425**)				
District: 36	95			
Greenleaf (**2028625**)				
District: 36	350			
Greensburg (**2028675**)				
District: 33	740			
Greenwich (**2028700**)				
District: 16	64			
Grenola (**2028800**)				
District: 15	151			
Gridley (**2028850**)				
District: 12	313			
Grinnell (**2028900**)				
District: 40	260			
Gypsum (**2029250**)				
District: 24	400			
Haddam (**2029400**)				
District: 36	110			
Hallowell (**2029550**)				
District: 13	101			
Halstead (**2029600**)				
District: 31	2,179			
Hamilton (**2029675**)				
District: 14	182			
Hamlin (**2029700**)				
District: 1	25			
Hanover (**2029875**)				
District: 36	690			
Hanston (**2029925**)				
District: 38	259			
Hardtner (**2030000**)				
District: 34	167			

Place Assignment Report
for
Liberty_2 for KLRD TR

	2020 Population		2020 Population		2020 Population		2020 Population
Harper (**2030175**)							
District: 32	1,313						
Harris (**2030250**)							
District: 12	47						
Hartford (**2030475**)							
District: 17	355						
Harveyville (**2030575**)							
District: 20	178						
Havana (**2030700**)							
District: 15	84						
Haven (**2030725**)							
District: 34	1,170						
Havensville (**2030775**)							
District: 18	119						
Haviland (**2030825**)							
District: 33	678						
Hays (**2031100**)							
District: 40	21,116						
Haysville (**2031125**)							
District: 26	11,073	District: 28	189				
Hazelton (**2031150**)							
District: 34	82						
Healy (**2031200**)							
District: 39	195						
Hepler (**2031375**)							
District: 13	90						
Herington (**2031400**)							
District: 17	0	District: 24	2,109				
Herkimer (**2031425**)							
District: 36	54						
Herndon (**2031475**)							
District: 40	119						
Hesston (**2031600**)							
District: 31	3,505						
Hiawatha (**2031675**)							
District: 1	3,280						
Highland (**2031850**)							
District: 1	903						
Hill City (**2032175**)							
District: 40	1,403						
Hillsboro (**2032275**)							
District: 14	2,732						
Hillsdale (**2032300**)							
District: 37	247						
Hoisington (**2032550**)							
District: 33	2,699						

Place Assignment Report
for
Liberty_2 for KLRD TR

	2020 Population	2020 Population	2020 Population	2020 Population
Holcomb (**2032575**)				
District: 39	2,245			
Hollenberg (**2032650**)				
District: 36	10			
Holton (**2032825**)				
District: 1	3,401			
Holyrood (**2032850**)				
District: 33	403			
Home (**2032875**)				
District: 1	154			
Hope (**2033075**)				
District: 24	317			
Horace (**2033150**)				
District: 39	102			
Horton (**2033200**)				
District: 1	1,523			
Howard (**2033250**)				
District: 15	570			
Hoxie (**2033350**)				
District: 40	1,211			
Hoyt (**2033375**)				
District: 1	593			
Hudson (**2033400**)				
District: 33	95			
Hugoton (**2033425**)				
District: 39	3,747			
Humboldt (**2033450**)				
District: 12	1,847			
Hunnewell (**2033500**)				
District: 32	44			
Hunter (**2033525**)				
District: 36	51			
Huron (**2033575**)				
District: 1	74			
Hutchinson (**2033625**)				
District: 34	40,006			
Idana (**2033700**)				
District: 36	54			
Independence (**2033875**)				
District: 15	8,548			
Ingalls (**2034225**)				
District: 38	252			
Inman (**2034275**)				
District: 14	1,341			
Iola (**2034300**)				
District: 12	5,396			

Place Assignment Report
for
Liberty_2 for KLRD TR

	2020 Population		2020 Population		2020 Population		2020 Population
Ionia (**2034350**)							
District: 36	17						
Isabel (**2034550**)							
District: 34	68						
Iuka (**2034625**)							
District: 33	151						
Jamestown (**2034975**)							
District: 36	237						
Jennings (**2035375**)							
District: 40	81						
Jetmore (**2035450**)							
District: 38	770						
Jewell (**2035475**)							
District: 36	370						
Johnson City (**2035600**)							
District: 39	1,464						
Junction City (**2035750**)							
District: 17	22,932						
Kanopolis (**2035950**)							
District: 33	443						
Kanorado (**2035975**)							
District: 40	153						
Kansas City (**2036000**)							
District: 4	74,752	District: 5	16,090	District: 6	65,765		
Keats (**2036200**)							
District: 22	96						
Kechi (**2036225**)							
District: 16	387	District: 31	1,830				
Kelly (**2036375**)							
District: 1	27						
Kensington (**2036550**)							
District: 36	399						
Kickapoo Site 1 (**2036735**)							
District: 1	110						
Kickapoo Site 2 (**2036736**)							
District: 1	27						
Kickapoo Site 5 (**2036739**)							
District: 1	59						
Kickapoo Site 6 (**2036740**)							
District: 1	13						
Kickapoo Site 7 (**2036741**)							
District: 1	104						
Kickapoo Tribal Center (**2036744**)							
District: 1	177						
Kincaid (**2036875**)							
District: 12	103						

Place Assignment Report
for
Liberty_2 for KLRD TR

	2020 Population		2020 Population		2020 Population		2020 Population
Kingman (**2036950**)							
District: 34	3,105						
Kinsley (**2037075**)							
District: 33	1,456						
Kiowa (**2037125**)							
District: 34	902						
Kipp (**2037200**)							
District: 24	60						
Kirwin (**2037275**)							
District: 36	139						
Kismet (**2037325**)							
District: 38	340						
Labette (**2037375**)							
District: 15	50						
La Crosse (**2037500**)							
District: 33	1,266						
La Cygne (**2037575**)							
District: 12	1,050						
Lafontaine (**2037675**)							
District: 12	58						
La Harpe (**2037725**)							
District: 12	480						
Lake City (**2037875**)							
District: 34	47						
Lake Quivira (**2037975**)							
District: 6	53	District: 10	961				
Lakin (**2038175**)							
District: 39	2,205						
Lancaster (**2038325**)							
District: 1	246						
Lane (**2038400**)							
District: 12	241						
Langdon (**2038500**)							
District: 34	39						
Lansing (**2038650**)							
District: 5	11,239						
Larned (**2038700**)							
District: 33	3,769						
Latham (**2038775**)							
District: 32	96						
Latimer (**2038800**)							
District: 17	31						
Lawrence (**2038900**)							
District: 2	73,138	District: 3	12,068	District: 19	9,728		
Leavenworth (**2039000**)							
District: 5	37,351						

Place Assignment Report
for
Liberty_2 for KLRD TR

	2020 Population		2020 Population		2020 Population		2020 Population
Leawood (**2039075**)							
District: 7	5,640	District: 11	28,262				
Lebanon (**2039100**)							
District: 36	178						
Lebo (**2039125**)							
District: 12	885						
Lecompton (**2039150**)							
District: 19	588						
Lehigh (**2039225**)							
District: 14	161						
Lenexa (**2039350**)							
District: 9	0	District: 10	10,090	District: 21	47,030	District: 35	314
Lenora (**2039400**)							
District: 40	207						
Leon (**2039450**)							
District: 14	669						
Leona (**2039475**)							
District: 1	41						
Leonardville (**2039500**)							
District: 22	432						
Leoti (**2039550**)							
District: 39	1,475						
LeRoy (**2039650**)							
District: 12	451						
Levant (**2039700**)							
District: 40	68						
Lewis (**2039725**)							
District: 33	400						
Liberal (**2039825**)							
District: 38	19,825						
Liberty (**2040250**)							
District: 15	99						
Liebenthal (**2040400**)							
District: 33	92						
Lincoln Center (**2041300**)							
District: 36	1,171						
Lincolnville (**2041325**)							
District: 14	168						
Lindsborg (**2041375**)							
District: 14	3,776						
Linn (**2041425**)							
District: 36	387						
Linn Valley (**2041465**)							
District: 12	956						
Linwood (**2041475**)							
District: 9	415						

Place Assignment Report
for
Liberty_2 for KLRD TR

	2020 Population		2020 Population		2020 Population		2020 Population
Little River (**2041575**)							
District: 33	472						
Logan (**2042100**)							
District: 40	460						
Lone Elm (**2042425**)							
District: 12	27						
Longford (**2042575**)							
District: 36	73						
Long Island (**2042600**)							
District: 40	137						
Longton (**2042650**)							
District: 15	288						
Lorraine (**2042800**)							
District: 33	137						
Lost Springs (**2042825**)							
District: 14	55						
Louisburg (**2042875**)							
District: 37	4,969						
Louisville (**2042925**)							
District: 18	131						
Lowell (**2043050**)							
District: 13	244						
Lucas (**2043150**)							
District: 36	332						
Ludell (**2043175**)							
District: 40	41						
Luray (**2043250**)							
District: 36	166						
Lyndon (**2043350**)							
District: 3	1,037						
Lyons (**2043525**)							
District: 33	3,611						
McConnell AFB (**2043675**)							
District: 28	447	District: 30	1,189				
McCracken (**2043700**)							
District: 33	152						
McCune (**2043725**)							
District: 13	370						
McDonald (**2043750**)							
District: 40	113						
McFarland (**2043775**)							
District: 20	272						
Macksville (**2043850**)							
District: 33	471						
McLouth (**2043900**)							
District: 18	859						

Place Assignment Report
for
Liberty_2 for KLRD TR

	2020 Population		2020 Population		2020 Population		2020 Population
McPherson (**2043950**)							
District: 14	14,082						
Madison (**2044050**)							
District: 14	689						
Mahaska (**2044150**)							
District: 36	46						
Maize (**2044200**)							
District: 26	144	District: 27	5,301	District: 31	290		
Manchester (**2044225**)							
District: 24	47						
Manhattan (**2044250**)							
District: 18	0	District: 22	54,100				
Mankato (**2044300**)							
District: 36	836						
Manter (**2044375**)							
District: 39	132						
Maple Hill (**2044500**)							
District: 20	631						
Mapleton (**2044550**)							
District: 13	96						
Marienthal (**2044600**)							
District: 39	64						
Marion (**2044750**)							
District: 14	1,922						
Marquette (**2044925**)							
District: 14	599						
Marysville (**2045050**)							
District: 36	3,447						
Matfield Green (**2045150**)							
District: 14	49						
Mayetta (**2045250**)							
District: 1	348						
Mayfield (**2045275**)							
District: 32	75						
Meade (**2045325**)							
District: 38	1,505						
Medicine Lodge (**2045500**)							
District: 34	1,781						
Melvern (**2045700**)							
District: 3	356						
Menlo (**2045750**)							
District: 40	33						
Mentor (**2045875**)							
District: 24	101						
Meriden (**2045950**)							
District: 18	744						

Place Assignment Report
for
Liberty_2 for KLRD TR

	2020 Population		2020 Population	2020 Population	2020 Population
Merriam (**2046000**)					
District: 6	4,955	District: 21	6,143		
Milan (**2046450**)					
District: 32	56				
Mildred (**2046500**)					
District: 12	25				
Milford (**2046525**)					
District: 17	408				
Milton (**2046925**)					
District: 32	155				
Miltonvale (**2046950**)					
District: 36	440				
Minneapolis (**2047075**)					
District: 36	1,946				
Minneola (**2047150**)					
District: 38	738				
Mission (**2047225**)					
District: 6	0	District: 7	9,954		
Mission Hills (**2047350**)					
District: 7	3,594				
Mission Woods (**2047425**)					
District: 7	203				
Moline (**2047600**)					
District: 15	345				
Montezuma (**2047875**)					
District: 38	975				
Mont Ida (**2047975**)					
District: 12	23				
Monument (**2048025**)					
District: 40	56				
Moran (**2048125**)					
District: 12	466				
Morganville (**2048225**)					
District: 36	180				
Morland (**2048275**)					
District: 40	115				
Morrill (**2048300**)					
District: 1	218				
Morrowville (**2048450**)					
District: 36	114				
Moscow (**2048600**)					
District: 39	272				
Mound City (**2048750**)					
District: 12	647				
Moundridge (**2048800**)					
District: 14	1,974				

Place Assignment Report
for
Liberty_2 for KLRD TR

	2020 Population		2020 Population		2020 Population		2020 Population
Mound Valley (**2048825**)							
District: 15	348						
Mount Hope (**2048900**)							
District: 31	806						
Mulberry (**2049025**)							
District: 13	409						
Mullinville (**2049075**)							
District: 33	197						
Mulvane (**2049100**)							
District: 30	6,277	District: 32	9				
Munden (**2049150**)							
District: 36	96						
Munjor (**2049200**)							
District: 40	232						
Murdock (**2049250**)							
District: 34	37						
Muscotah (**2049325**)							
District: 1	155						
Narka (**2049350**)							
District: 36	81						
Nashville (**2049400**)							
District: 34	54						
Natoma (**2049425**)							
District: 36	302						
Navarre (**2049525**)							
District: 24	52						
Neal (**2049550**)							
District: 14	37						
Neodesha (**2049650**)							
District: 12	2,275						
Neosho Falls (**2049825**)							
District: 12	134						
Neosho Rapids (**2049875**)							
District: 17	229						
Ness City (**2049925**)							
District: 33	1,329						
Netawaka (**2049950**)							
District: 1	139						
New Albany (**2050150**)							
District: 12	57						
Newbury (**2050250**)							
District: 20	78						
New Cambria (**2050300**)							
District: 24	106						
New Salem (**2050425**)							
District: 32	58						

Place Assignment Report
for
Liberty_2 for KLRD TR

	2020 Population		2020 Population		2020 Population		2020 Population
New Strawn (**2050450**)							
District: 12	414						
Newton (**2050475**)							
District: 31	18,602						
Nickerson (**2050525**)							
District: 34	1,058						
Nicodemus (**2050550**)							
District: 40	14						
Niles (**2050600**)							
District: 36	56						
Niotaze (**2050750**)							
District: 15	90						
Norcatur (**2050925**)							
District: 40	159						
North Newton (**2051225**)							
District: 31	1,814						
Norton (**2051500**)							
District: 40	2,747						
Nortonville (**2051525**)							
District: 1	601						
Norway (**2051550**)							
District: 36	17						
Norwich (**2051600**)							
District: 34	444						
Oak Hill (**2051700**)							
District: 36	24						
Oaklawn-Sunview (**2051810**)							
District: 28	2,880						
Oakley (**2051825**)							
District: 40	2,046						
Oberlin (**2052000**)							
District: 40	1,644						
Odin (**2052175**)							
District: 33	87						
Offerle (**2052200**)							
District: 33	179						
Ogallah (**2052225**)							
District: 40	28						
Ogden (**2052275**)							
District: 22	1,661						
Oketo (**2052525**)							
District: 36	64						
Olathe (**2052575**)							
District: 9	21,614	District: 10	0	District: 23	62,256	District: 35	28,585
District: 37	28,835						

Place Assignment Report
for
Liberty_2 for KLRD TR

	2020 Population		2020 Population		2020 Population		2020 Population
Olivet (2052700)							
District: 3	73						
Olmitz (2052750)							
District: 33	90						
Olpe (2052800)							
District: 17	519						
Olsburg (2052825)							
District: 18	218						
Onaga (2052875)							
District: 18	679						
Oneida (2052900)							
District: 1	61						
Opolis (2052925)							
District: 13	104						
Osage City (2053200)							
District: 3	2,861						
Osawatomie (2053225)							
District: 12	4,255						
Osborne (2053325)							
District: 36	1,335						
Oskaloosa (2053375)							
District: 18	1,110						
Oswego (2053450)							
District: 13	0	District: 15	1,668				
Otis (2053525)							
District: 33	296						
Ottawa (2053550)							
District: 3	12,625						
Overbrook (2053725)							
District: 3	1,005						
Overland Park (2053775)							
District: 6	1,775	District: 7	19,810	District: 8	73,777	District: 11	40,257
District: 21	18,040	District: 35	43,579				
Oxford (2053850)							
District: 32	1,048						
Ozawkie (2053925)							
District: 18	638						
Palco (2054125)							
District: 36	208						
Palmer (2054200)							
District: 36	125						
Paola (2054250)							
District: 12	5,768	District: 37	0				
Paradise (2054325)							
District: 36	35						

Place Assignment Report
for
Liberty_2 for KLRD TR

	2020 Population		2020 Population		2020 Population		2020 Population
Park (**2054400**)							
District: 40	112						
Park City (**2054450**)							
District: 31	8,333						
Parker (**2054500**)							
District: 12	241						
Parkerfield (**2054560**)							
District: 32	406						
Parkerville (**2054575**)							
District: 17	46						
Parsons (**2054675**)							
District: 15	9,600						
Partridge (**2054700**)							
District: 34	209						
Pawnee Rock (**2054875**)							
District: 33	193						
Paxico (**2054950**)							
District: 20	210						
Peabody (**2055100**)							
District: 14	937						
Peck (**2055175**)							
District: 26	42	District: 30	17	District: 32	103		
Penalosa (**2055225**)							
District: 34	18						
Perry (**2055450**)							
District: 18	852						
Peru (**2055525**)							
District: 15	101						
Phillipsburg (**2055675**)							
District: 36	2,337						
Piedmont (**2055750**)							
District: 14	52						
Pierceville (**2055775**)							
District: 39	98						
Pilsen (**2055875**)							
District: 14	65						
Piqua (**2056000**)							
District: 12	90						
Pittsburg (**2056025**)							
District: 13	20,646						
Plains (**2056100**)							
District: 38	1,037						
Plainville (**2056150**)							
District: 36	1,746						
Pleasanton (**2056450**)							
District: 12	1,208						

	2020 Population	2020 Population	2020 Population	2020 Population
Plevna (**2056725**)				
District: 34	85			
Pomona (**2057000**)				
District: 3	884			
Portis (**2057100**)				
District: 36	86			
Potwin (**2057300**)				
District: 14	421			
Powhattan (**2057350**)				
District: 1	69			
Prairie View (**2057525**)				
District: 40	106			
Prairie Village (**2057575**)				
District: 7	22,957			
Pratt (**2057625**)				
District: 33	6,603			
Prescott (**2057650**)				
District: 12	207			
Preston (**2057675**)				
District: 33	115			
Pretty Prairie (**2057700**)				
District: 34	660			
Princeton (**2057725**)				
District: 12	248			
Protection (**2057850**)				
District: 33	498			
Quenemo (**2058100**)				
District: 3	288			
Quinter (**2058250**)				
District: 40	929			
Radium (**2058300**)				
District: 33	26			
Radley (**2058325**)				
District: 13	105			
Ramona (**2058375**)				
District: 14	78			
Randall (**2058450**)				
District: 36	79			
Randolph (**2058475**)				
District: 22	159			
Ransom (**2058500**)				
District: 33	260			
Rantoul (**2058525**)				
District: 12	165			
Raymond (**2058550**)				
District: 33	85			

Place Assignment Report
for
Liberty_2 for KLRD TR

	2020 Population	2020 Population	2020 Population	2020 Population
Reading (**2058600**)				
District: 17	181			
Redfield (**2058725**)				
District: 13	90			
Republic (**2059000**)				
District: 36	82			
Reserve (**2059050**)				
District: 1	67			
Rexford (**2059125**)				
District: 40	197			
Richfield (**2059200**)				
District: 39	30			
Richmond (**2059675**)				
District: 12	459			
Riley (**2059875**)				
District: 22	938			
Ringo (**2059975**)				
District: 13	111			
Riverton (**2060200**)				
District: 13	771			
Robinson (**2060325**)				
District: 1	183			
Rock (**2060400**)				
District: 32	94			
Roeland Park (**2060825**)				
District: 7	6,871			
Rolla (**2060900**)				
District: 39	384			
Rosalia (**2061100**)				
District: 14	149			
Rose Hill (**2061250**)				
District: 16	4,185			
Roseland (**2061275**)				
District: 13	76			
Rossville (**2061400**)				
District: 18	1,105			
Roxbury (**2061550**)				
District: 14	70			
Rozel (**2061600**)				
District: 33	102			
Rush Center (**2061775**)				
District: 33	141			
Russell (**2061825**)				
District: 36	4,401			
Russell Springs (**2061875**)				
District: 40	26			

Place Assignment Report
for
Liberty_2 for KLRD TR

	2020 Population		2020 Population		2020 Population		2020 Population
Sabetha (2062025)							
District: 1	2,545						
St. Benedict (2062075)							
District: 1	50						
St. Francis (2062175)							
District: 40	1,263						
St. George (2062200)							
District: 18	1,054						
St. John (2062275)							
District: 33	1,228						
St. Marks (2062375)							
District: 26	124						
St. Marys (2062400)							
District: 18	2,759	District: 20	0				
St. Paul (2062500)							
District: 15	614						
Salina (2062700)							
District: 24	46,889						
Satanta (2063150)							
District: 38	1,092						
Savonburg (2063200)							
District: 12	74						
Sawyer (2063275)							
District: 33	89						
Scammon (2063325)							
District: 13	376						
Scandia (2063350)							
District: 36	344						
Schoenchen (2063425)							
District: 40	170						
Scott City (2063600)							
District: 39	4,113						
Scottsville (2063650)							
District: 36	26						
Scranton (2063675)							
District: 3	653						
Sedan (2063750)							
District: 15	1,000						
Sedgwick (2063800)							
District: 31	1,603						
Selden (2063875)							
District: 40	184						
Seneca (2063950)							
District: 1	2,139						
Severance (2064025)							
District: 1	76						

Place Assignment Report
for
Liberty_2 for KLRD TR

	2020 Population		2020 Population		2020 Population		2020 Population
Severy (**2064050**)							
District: 14	205						
Seward (**2064100**)							
District: 33	41						
Shallow Water (**2064200**)							
District: 39	89						
Sharon (**2064325**)							
District: 34	147						
Sharon Springs (**2064375**)							
District: 40	751						
Shawnee (**2064500**)							
District: 10	64,015	District: 21	3,296				
Silverdale (**2065550**)							
District: 32	61						
Silver Lake (**2065600**)							
District: 18	1,345						
Simpson (**2065650**)							
District: 36	82						
Smith Center (**2065925**)							
District: 36	1,571						
Smolan (**2066100**)							
District: 24	162						
Soldier (**2066175**)							
District: 1	102						
Solomon (**2066275**)							
District: 24	993						
Somerset (**2066475**)							
District: 12	84	District: 37	6				
South Haven (**2066650**)							
District: 32	324						
South Hutchinson (**2066750**)							
District: 34	2,521						
South Mound (**2066800**)							
District: 15	27						
Spearville (**2067125**)							
District: 38	791						
Speed (**2067175**)							
District: 40	37						
Spivey (**2067250**)							
District: 34	61						
Spring Hill (**2067625**)							
District: 23	7,952						
Stafford (**2067775**)							
District: 33	959						
Stark (**2068025**)							
District: 15	69						

Place Assignment Report
for
Liberty_2 for KLRD TR

	2020 Population		2020 Population		2020 Population		2020 Population
Sterling (**2068200**)							
District: 33	2,248						
Stockton (**2068350**)							
District: 36	1,480						
Strong City (**2068650**)							
District: 14	386						
Stuttgart (**2068750**)							
District: 40	44						
Sublette (**2068775**)							
District: 38	1,413						
Summerfield (**2068950**)							
District: 1	125						
Sun City (**2069275**)							
District: 34	37						
Susank (**2069525**)							
District: 33	31						
Sycamore (**2069725**)							
District: 15	70						
Sylvan Grove (**2069775**)							
District: 36	291						
Sylvia (**2069800**)							
District: 34	215						
Syracuse (**2069850**)							
District: 39	1,826						
Talmage (**2069925**)							
District: 24	78						
Tampa (**2070000**)							
District: 14	105						
Tecumseh (**2070075**)							
District: 19	696						
Tescott (**2070250**)							
District: 36	265						
Thayer (**2070300**)							
District: 15	432						
The Highlands (**2070357**)							
District: 34	349						
Timken (**2070625**)							
District: 33	38						
Tipton (**2070675**)							
District: 36	193						
Tonganoxie (**2070800**)							
District: 9	5,573						
Topeka (**2071000**)							
District: 3	6,532	District: 18	11,801	District: 19	60,276	District: 20	47,978
Toronto (**2071050**)							
District: 12	206						

	2020 Population	2020 Population	2020 Population	2020 Population
Towanda (**2071125**)				
District: 14	1,447			
Tribune (**2071450**)				
District: 39	772			
Troy (**2071575**)				
District: 1	964			
Turon (**2071800**)				
District: 34	309			
Tyro (**2071925**)				
District: 15	177			
Udall (**2071950**)				
District: 32	661			
Ulysses (**2071975**)				
District: 39	5,788			
Uniontown (**2072525**)				
District: 13	293			
Urbana (**2072600**)				
District: 15	30			
Utica (**2072650**)				
District: 33	99			
Valley Center (**2073250**)				
District: 31	7,340			
Valley Falls (**2073300**)				
District: 1	1,092			
Vassar (**2073450**)				
District: 3	584			
Vermillion (**2073525**)				
District: 1	76			
Victoria (**2073775**)				
District: 40	1,129			
Vining (**2073950**)				
District: 36	43			
Viola (**2074025**)				
District: 26	115			
Virgil (**2074075**)				
District: 14	48			
Wabaunsee (**2074225**)				
District: 20	104			
Wakarusa (**2074425**)				
District: 20	242			
WaKeeney (**2074450**)				
District: 40	1,799			
Wakefield (**2074525**)				
District: 36	858			
Waldo (**2074575**)				
District: 36	30			

Place Assignment Report
for
Liberty_2 for KLRD TR

	2020 Population		2020 Population		2020 Population		2020 Population
Waldron (**2074625**)							
District: 32	9						
Wallace (**2074750**)							
District: 40	41						
Walnut (**2074950**)							
District: 13	187						
Walton (**2075200**)							
District: 31	219						
Wamego (**2075325**)							
District: 18	4,840	District: 20	1				
Washington (**2075825**)							
District: 36	1,071						
Waterville (**2075950**)							
District: 1	658						
Wathena (**2076000**)							
District: 1	1,246						
Waverly (**2076050**)							
District: 12	574						
Wayside (**2076175**)							
District: 15	19						
Webber (**2076250**)							
District: 36	30						
Weir (**2076350**)							
District: 13	569						
Welda (**2076425**)							
District: 12	149						
Wellington (**2076475**)							
District: 32	7,715						
Wells (**2076550**)							
District: 36	45						
Wellsville (**2076625**)							
District: 3	1,953						
Weskan (**2076675**)							
District: 40	158						
West Mineral (**2077150**)							
District: 13	154						
Westmoreland (**2077200**)							
District: 18	740						
Westphalia (**2077250**)							
District: 12	128						
Westwood (**2077500**)							
District: 7	1,750						
Westwood Hills (**2077525**)							
District: 7	400						
Wetmore (**2077550**)							
District: 1	348						

Place Assignment Report
for
Liberty_2 for KLRD TR

	2020 Population		2020 Population		2020 Population		2020 Population
Wheaton (2077700)							
District: 18	98						
White City (2077825)							
District: 17	447						
White Cloud (2077850)							
District: 1	115						
Whitewater (2078050)							
District: 16	661						
Whiting (2078100)							
District: 1	191						
Wichita (2079000)							
District: 16	33,610	District: 25	73,700	District: 26	34,956	District: 27	67,402
District: 28	50,896	District: 29	75,011	District: 30	45,294	District: 31	16,663
Willard (2079250)							
District: 18	62	District: 20	12				
Williamsburg (2079300)							
District: 12	390						
Williamstown (2079375)							
District: 18	96						
Willis (2079400)							
District: 1	24						
Willowbrook (2079425)							
District: 34	71						
Wilmore (2079550)							
District: 33	37						
Wilroads Gardens (2079625)							
District: 38	639						
Wilsey (2079650)							
District: 17	139						
Wilson (2079675)							
District: 33	859						
Winchester (2079800)							
District: 1	461						
Windom (2079850)							
District: 14	85						
Winfield (2079950)							
District: 32	11,777						
Winona (2080075)							
District: 40	193						
Woodbine (2080350)							
District: 24	157						
Woodruff (2080400)							
District: 40	13						
Woodston (2080450)							
District: 36	94						

Place Assignment Report
for
Liberty_2 for KLRD TR

	2020 Population	2020 Population	2020 Population	2020 Population
Wright (**2080500**)				
District: 38	145			
Yale (**2080650**)				
District: 13	81			
Yates Center (**2080700**)				
District: 12	1,352			
Yoder (**2080750**)				
District: 34	165			
Zeandale (**2080875**)				
District: 22	62			
Zenda (**2080925**)				
District: 34	72			
Zurich (**2081025**)				
District: 36	89			

Place Assignment Report
for
Liberty_2 for KLRD TR
By District

	2020 Population
District: 1	
Atchison (2002900)	10,885
Axtell (2003600)	399
Baileyville (2003675)	182
Beattie (2004900)	197
Bendena (2005975)	117
Bern (2006275)	161
Blue Rapids (2007650)	928
Centralia (2012425)	485
Circleville (2013375)	153
Corning (2015725)	212
Delia (2017525)	151
Denison (2017625)	146
Denton (2017750)	130
Easton (2019600)	213
Effingham (2020025)	495
Elwood (2020950)	1,125
Everest (2022025)	265
Fairview (2022425)	240
Frankfort (2024275)	730
Goff (2026775)	106
Hamlin (2029700)	25
Hiawatha (2031675)	3,280
Highland (2031850)	903
Holton (2032825)	3,401
Home (2032875)	154
Horton (2033200)	1,523
Hoyt (2033375)	593
Huron (2033575)	74
Kelly (2036375)	27
Kickapoo Site 1 (2036735)	110
Kickapoo Site 2 (2036736)	27
Kickapoo Site 5 (2036739)	59
Kickapoo Site 6 (2036740)	13
Kickapoo Site 7 (2036741)	104
Kickapoo Tribal Center (2036744)	177
Lancaster (2038325)	246
Leona (2039475)	41

Place Assignment Report
for
Liberty_2 for KLRD TR
By District

	2020 Population
District: 1	
Mayetta (2045250)	348
Morrill (2048300)	218
Muscotah (2049325)	155
Netawaka (2049950)	139
Nortonville (2051525)	601
Oneida (2052900)	61
Powhattan (2057350)	69
Reserve (2059050)	67
Robinson (2060325)	183
Sabetha (2062025)	2,545
St. Benedict (2062075)	50
Seneca (2063950)	2,139
Severance (2064025)	76
Soldier (2066175)	102
Summerfield (2068950)	125
Troy (2071575)	964
Valley Falls (2073300)	1,092
Vermillion (2073525)	76
Waterville (2075950)	658
Wathena (2076000)	1,246
Wetmore (2077550)	348
White Cloud (2077850)	115
Whiting (2078100)	191
Willis (2079400)	24
Winchester (2079800)	461
District: 2	
Lawrence (2038900)	73,138
District: 3	
Burlingame (2009350)	971
Carbondale (2010600)	1,352
Centropolis (2012450)	100
Lawrence (2038900)	12,068
Lyndon (2043350)	1,037
Melvern (2045700)	356
Olivet (2052700)	73
Osage City (2053200)	2,861
Ottawa (2053550)	12,625

Place Assignment Report
for
Liberty_2 for KLRD TR
By District

	2020 Population
District: 3	
Overbrook (2053725)	1,005
Pomona (2057000)	884
Quenemo (2058100)	288
Scranton (2063675)	653
Topeka (2071000)	6,532
Vassar (2073450)	584
Wellsville (2076625)	1,953
District: 4	
Kansas City (2036000)	74,752
District: 5	
Basehor (2004400)	6,896
Kansas City (2036000)	16,090
Lansing (2038650)	11,239
Leavenworth (2039000)	37,351
District: 6	
Kansas City (2036000)	65,765
Lake Quivira (2037975)	53
Merriam (2046000)	4,955
Mission (2047225)	0
Overland Park (2053775)	1,775
District: 7	
Fairway (2022700)	4,170
Leawood (2039075)	5,640
Mission (2047225)	9,954
Mission Hills (2047350)	3,594
Mission Woods (2047425)	203
Overland Park (2053775)	19,810
Prairie Village (2057575)	22,957
Roeland Park (2060825)	6,871
Westwood (2077500)	1,750
Westwood Hills (2077525)	400
District: 8	
Overland Park (2053775)	73,777
District: 9	
Baldwin City (2003900)	4,826
Basehor (2004400)	0
Bonner Springs (2007975)	7,837
De Soto (2017850)	6,118

Place Assignment Report
for
Liberty_2 for KLRD TR
By District

	2020 Population
District: 9	
Edwardsville (2020000)	4,717
Eudora (2021675)	6,408
Lenexa (2039350)	0
Linwood (2041475)	415
Olathe (2052575)	21,614
Tonganoxie (2070800)	5,573
District: 10	
Bonner Springs (2007975)	0
Lake Quivira (2037975)	961
Lenexa (2039350)	10,090
Olathe (2052575)	0
Shawnee (2064500)	64,015
District: 11	
Leawood (2039075)	28,262
Overland Park (2053775)	40,257
District: 12	
Altoona (2001625)	354
Bassett (2004450)	20
Benedict (2006000)	69
Blue Mound (2007600)	219
Buffalo (2009150)	217
Burlington (2009400)	2,634
Centerville (2012325)	78
Colony (2014950)	381
Coyville (2016150)	60
Elsmore (2020875)	50
Fontana (2023650)	210
Fredonia (2024575)	2,151
Garnett (2025925)	3,242
Gas (2025975)	475
Greeley (2028350)	273
Gridley (2028850)	313
Harris (2030250)	47
Humboldt (2033450)	1,847
Iola (2034300)	5,396
Kincaid (2036875)	103
La Cygne (2037575)	1,050

Place Assignment Report
for
Liberty_2 for KLRD TR
By District

	2020 Population
District: 12	
Lafontaine (2037675)	58
La Harpe (2037725)	480
Lane (2038400)	241
Lebo (2039125)	885
LeRoy (2039650)	451
Linn Valley (2041465)	956
Lone Elm (2042425)	27
Mildred (2046500)	25
Mont Ida (2047975)	23
Moran (2048125)	466
Mound City (2048750)	647
Neodesha (2049650)	2,275
Neosho Falls (2049825)	134
New Albany (2050150)	57
New Strawn (2050450)	414
Osawatomie (2053225)	4,255
Paola (2054250)	5,768
Parker (2054500)	241
Piqua (2056000)	90
Pleasanton (2056450)	1,208
Prescott (2057650)	207
Princeton (2057725)	248
Rantoul (2058525)	165
Richmond (2059675)	459
Savonburg (2063200)	74
Somerset (2066475)	84
Toronto (2071050)	206
Waverly (2076050)	574
Welda (2076425)	149
Westphalia (2077250)	128
Williamsburg (2079300)	390
Yates Center (2080700)	1,352
District: 13	
Arcadia (2002175)	254
Arma (2002375)	1,407
Baxter Springs (2004625)	3,888
Bronson (2008475)	304

Place Assignment Report
for
Liberty_2 for KLRD TR
By District

	2020 Population
District: 13	
Cherokee (2012825)	590
Chicopee (2013100)	422
Columbus (2015075)	2,929
Crestline (2016325)	116
Croweburg (2016475)	92
Devon (2017900)	71
Farlington (2023050)	68
Fort Scott (2024000)	7,552
Franklin (2024325)	473
Frontenac (2024850)	3,382
Fulton (2024925)	165
Galena (2025100)	2,761
Garland (2025900)	31
Girard (2026300)	2,496
Hallowell (2029550)	101
Hepler (2031375)	90
Lowell (2043050)	244
McCune (2043725)	370
Mapleton (2044550)	96
Mulberry (2049025)	409
Opolis (2052925)	104
Oswego (2053450)	0
Pittsburg (2056025)	20,646
Radley (2058325)	105
Redfield (2058725)	90
Ringo (2059975)	111
Riverton (2060200)	771
Roseland (2061275)	76
Scammon (2063325)	376
Uniontown (2072525)	293
Walnut (2074950)	187
Weir (2076350)	569
West Mineral (2077150)	154
Yale (2080650)	81
District: 14	
Beaumont (2004925)	36
Burns (2009450)	234

Place Assignment Report
for
Liberty_2 for KLRD TR
By District

	2020 Population
District: 14	
Canton (2010475)	685
Cassoday (2010925)	113
Cedar Point (2011425)	22
Climax (2014275)	45
Cottonwood Falls (2015900)	851
Durham (2019050)	89
Eastshore (2019700)	92
Elbing (2020050)	226
El Dorado (2020075)	12,870
Elmdale (2020675)	40
Elyria (2020975)	120
Eureka (2021800)	2,332
Fall River (2022775)	131
Florence (2023600)	394
Galva (2025200)	834
Goessel (2026750)	556
Hamilton (2029675)	182
Hillsboro (2032275)	2,732
Inman (2034275)	1,341
Lehigh (2039225)	161
Leon (2039450)	669
Lincolnville (2041325)	168
Lindsborg (2041375)	3,776
Lost Springs (2042825)	55
McPherson (2043950)	14,082
Madison (2044050)	689
Marion (2044750)	1,922
Marquette (2044925)	599
Matfield Green (2045150)	49
Moundridge (2048800)	1,974
Neal (2049550)	37
Peabody (2055100)	937
Piedmont (2055750)	52
Pilsen (2055875)	65
Potwin (2057300)	421
Ramona (2058375)	78
Rosalia (2061100)	149

Place Assignment Report
for
Liberty_2 for KLRD TR
By District

	2020 Population
District: 14	
Roxbury (2061550)	70
Severy (2064050)	205
Strong City (2068650)	386
Tampa (2070000)	105
Towanda (2071125)	1,447
Virgil (2074075)	48
Windom (2079850)	85
District: 15	
Altamont (2001550)	1,061
Bartlett (2004350)	69
Caney (2010375)	1,788
Cedar Vale (2011450)	476
Chanute (2012500)	8,722
Chautauqua (2012675)	108
Cherryvale (2012925)	2,192
Chetopa (2012950)	929
Coffeyville (2014600)	8,826
Dearing (2017150)	382
Dennis (2017675)	152
Earlton (2019275)	60
Edna (2019900)	388
Elgin (2020125)	60
Elk City (2020250)	260
Elk Falls (2020300)	113
Erie (2021500)	1,047
Galesburg (2025150)	149
Grenola (2028800)	151
Havana (2030700)	84
Howard (2033250)	570
Independence (2033875)	8,548
Labette (2037375)	50
Liberty (2040250)	99
Longton (2042650)	288
Moline (2047600)	345
Mound Valley (2048825)	348
Niotaze (2050750)	90
Oswego (2053450)	1,668

Place Assignment Report
for
Liberty_2 for KLRD TR
By District

	2020 Population
District: 15	
Parsons (2054675)	9,600
Peru (2055525)	101
St. Paul (2062500)	614
Sedan (2063750)	1,000
South Mound (2066800)	27
Stark (2068025)	69
Sycamore (2069725)	70
Thayer (2070300)	432
Tyro (2071925)	177
Urbana (2072600)	30
Wayside (2076175)	19
District: 16	
Andover (2001800)	14,892
Augusta (2003300)	4
Bel Aire (2005337)	8,262
Benton (2006175)	943
Furley (2024975)	39
Greenwich (2028700)	64
Kechi (2036225)	387
Rose Hill (2061250)	4,185
Whitewater (2078050)	661
Wichita (2079000)	33,610
District: 17	
Admire (2000325)	130
Allen (2001275)	160
Americus (2001675)	776
Burdick (2009300)	62
Bushong (2009675)	27
Council Grove (2015925)	2,140
Dunlap (2018950)	27
Dwight (2019125)	217
Emporia (2021275)	24,139
Fort Riley (2023975)	965
Grandview Plaza (2027425)	1,697
Hartford (2030475)	355
Herington (2031400)	0
Junction City (2035750)	22,932

Place Assignment Report
for
Liberty_2 for KLRD TR
By District

	2020 Population
District: 17	
Latimer (2038800)	31
Milford (2046525)	408
Neosho Rapids (2049875)	229
Olpe (2052800)	519
Parkerville (2054575)	46
Reading (2058600)	181
White City (2077825)	447
Wilsey (2079650)	139
District: 18	
Belvue (2005925)	177
Emmett (2021100)	170
Grantville (2028200)	182
Havensville (2030775)	119
Louisville (2042925)	131
McLouth (2043900)	859
Manhattan (2044250)	0
Meriden (2045950)	744
Olsburg (2052825)	218
Onaga (2052875)	679
Oskaloosa (2053375)	1,110
Ozawkie (2053925)	638
Perry (2055450)	852
Rossville (2061400)	1,105
St. George (2062200)	1,054
St. Marys (2062400)	2,759
Silver Lake (2065600)	1,345
Topeka (2071000)	11,801
Wamego (2075325)	4,840
Westmoreland (2077200)	740
Wheaton (2077700)	98
Willard (2079250)	62
Williamstown (2079375)	96
District: 19	
Lawrence (2038900)	9,728
Lecompton (2039150)	588
Tecumseh (2070075)	696
Topeka (2071000)	60,276

Place Assignment Report
for
Liberty_2 for KLRD TR
By District

	2020 Population
District: 20	
Alma (2001350)	802
Alta Vista (2001575)	409
Auburn (2003250)	1,273
Eskridge (2021650)	439
Harveyville (2030575)	178
McFarland (2043775)	272
Maple Hill (2044500)	631
Newbury (2050250)	78
Paxico (2054950)	210
St. Marys (2062400)	0
Topeka (2071000)	47,978
Wabaunsee (2074225)	104
Wakarusa (2074425)	242
Wamego (2075325)	1
Willard (2079250)	12
District: 21	
Lenexa (2039350)	47,030
Merriam (2046000)	6,143
Overland Park (2053775)	18,040
Shawnee (2064500)	3,296
District: 22	
Bala (2003800)	29
Fort Riley (2023975)	8,265
Keats (2036200)	96
Leonardville (2039500)	432
Manhattan (2044250)	54,100
Ogden (2052275)	1,661
Randolph (2058475)	159
Riley (2059875)	938
Zeandale (2080875)	62
District: 23	
Gardner (2025425)	0
Olathe (2052575)	62,256
Spring Hill (2067625)	7,952
District: 24	
Abilene (2000125)	6,460
Assaria (2002850)	428
Bavaria (2004575)	60

Place Assignment Report
for
Liberty_2 for KLRD TR
By District

	2020 Population
District: 24	
Bridgeport (2008450)	64
Brookville (2008575)	247
Carlton (2010675)	40
Chapman (2012550)	1,377
Detroit (2017875)	102
Enterprise (2021425)	708
Falun (2022900)	83
Gypsum (2029250)	400
Herington (2031400)	2,109
Hope (2033075)	317
Kipp (2037200)	60
Manchester (2044225)	47
Mentor (2045875)	101
Navarre (2049525)	52
New Cambria (2050300)	106
Salina (2062700)	46,889
Smolan (2066100)	162
Solomon (2066275)	993
Talmage (2069925)	78
Woodbine (2080350)	157
District: 25	
Wichita (2079000)	73,700
District: 26	
Andale (2001775)	941
Cheney (2012775)	2,181
Clearwater (2013925)	2,653
Colwich (2015100)	1,455
Garden Plain (2025375)	948
Goddard (2026725)	5,084
Haysville (2031125)	11,073
Maize (2044200)	144
Peck (2055175)	42
St. Marks (2062375)	124
Viola (2074025)	115
Wichita (2079000)	34,956
District: 27	
Maize (2044200)	5,301

Place Assignment Report
for
Liberty_2 for KLRD TR
By District

	2020 Population
District: 27	
Wichita (2079000)	67,402
District: 28	
Derby (2017800)	16,289
Haysville (2031125)	189
McConnell AFB (2043675)	447
Oaklawn-Sunview (2051810)	2,880
Wichita (2079000)	50,896
District: 29	
Wichita (2079000)	75,011
District: 30	
Derby (2017800)	9,336
Eastborough (2019300)	756
McConnell AFB (2043675)	1,189
Mulvane (2049100)	6,277
Peck (2055175)	17
Wichita (2079000)	45,294
District: 31	
Bentley (2006125)	560
Burrton (2009575)	861
Halstead (2029600)	2,179
Hesston (2031600)	3,505
Kechi (2036225)	1,830
Maize (2044200)	290
Mount Hope (2048900)	806
Newton (2050475)	18,602
North Newton (2051225)	1,814
Park City (2054450)	8,333
Sedgwick (2063800)	1,603
Valley Center (2073250)	7,340
Walton (2075200)	219
Wichita (2079000)	16,663
District: 32	
Anthony (2001975)	2,108
Argonia (2002250)	456
Arkansas City (2002300)	11,974
Atlanta (2003050)	168
Attica (2003100)	516
Augusta (2003300)	9,252

Place Assignment Report
for
Liberty_2 for KLRD TR
By District

	2020 Population
District: 32	
Belle Plaine (2005500)	1,467
Bluff City (2007775)	45
Burden (2009250)	512
Caldwell (2009900)	1,025
Cambridge (2010125)	92
Conway Springs (2015325)	1,086
Danville (2017000)	29
Dexter (2017925)	224
Douglass (2018400)	1,555
Geuda Springs (2026200)	158
Harper (2030175)	1,313
Hunnewell (2033500)	44
Latham (2038775)	96
Mayfield (2045275)	75
Milan (2046450)	56
Milton (2046925)	155
Mulvane (2049100)	9
New Salem (2050425)	58
Oxford (2053850)	1,048
Parkerfield (2054560)	406
Peck (2055175)	103
Rock (2060400)	94
Silverdale (2065550)	61
South Haven (2066650)	324
Udall (2071950)	661
Waldron (2074625)	9
Wellington (2076475)	7,715
Winfield (2079950)	11,777
District: 33	
Albert (2000825)	132
Alden (2000950)	122
Alexander (2001050)	54
Bazine (2004775)	282
Beaver (2004950)	52
Belpre (2005825)	97
Bison (2006950)	179
Brownell (2008675)	23

Place Assignment Report
for
Liberty_2 for KLRD TR
By District

	2020 Population
District: 33	
Burdett (2009275)	228
Bushton (2009700)	203
Byers (2009800)	38
Chase (2012650)	396
Claflin (2013425)	562
Coats (2014525)	68
Coldwater (2014700)	687
Cullison (2016675)	83
Ellinwood (2020425)	2,011
Ellsworth (2020500)	3,066
Frederick (2024550)	8
Galatia (2025050)	45
Garfield (2025750)	151
Geneseo (2026075)	236
Great Bend (2028300)	14,733
Greensburg (2028675)	740
Haviland (2030825)	678
Hoisington (2032550)	2,699
Holyrood (2032850)	403
Hudson (2033400)	95
Iuka (2034625)	151
Kanopolis (2035950)	443
Kinsley (2037075)	1,456
La Crosse (2037500)	1,266
Larned (2038700)	3,769
Lewis (2039725)	400
Liebenthal (2040400)	92
Little River (2041575)	472
Lorraine (2042800)	137
Lyons (2043525)	3,611
McCracken (2043700)	152
Macksville (2043850)	471
Mullinville (2049075)	197
Ness City (2049925)	1,329
Odin (2052175)	87
Offerle (2052200)	179
Olmitz (2052750)	90

Place Assignment Report
for
Liberty_2 for KLRD TR
By District

	2020 Population
District: 33	
Otis (2053525)	296
Pawnee Rock (2054875)	193
Pratt (2057625)	6,603
Preston (2057675)	115
Protection (2057850)	498
Radium (2058300)	26
Ransom (2058500)	260
Raymond (2058550)	85
Rozel (2061600)	102
Rush Center (2061775)	141
St. John (2062275)	1,228
Sawyer (2063275)	89
Seward (2064100)	41
Stafford (2067775)	959
Sterling (2068200)	2,248
Susank (2069525)	31
Timken (2070625)	38
Utica (2072650)	99
Wilmore (2079550)	37
Wilson (2079675)	859
District: 34	
Abbyville (2000100)	83
Arlington (2002325)	435
Buhler (2009200)	1,325
Cunningham (2016775)	444
Hardtner (2030000)	167
Haven (2030725)	1,170
Hazelton (2031150)	82
Hutchinson (2033625)	40,006
Isabel (2034550)	68
Kingman (2036950)	3,105
Kiowa (2037125)	902
Lake City (2037875)	47
Langdon (2038500)	39
Medicine Lodge (2045500)	1,781
Murdock (2049250)	37
Nashville (2049400)	54

Place Assignment Report
for
Liberty_2 for KLRD TR
By District

	2020 Population
District: 34	
Nickerson (2050525)	1,058
Norwich (2051600)	444
Partridge (2054700)	209
Penalosa (2055225)	18
Plevna (2056725)	85
Pretty Prairie (2057700)	660
Sharon (2064325)	147
South Hutchinson (2066750)	2,521
Spivey (2067250)	61
Sun City (2069275)	37
Sylvia (2069800)	215
The Highlands (2070357)	349
Turon (2071800)	309
Willowbrook (2079425)	71
Yoder (2080750)	165
Zenda (2080925)	72
District: 35	
Lenexa (2039350)	314
Olathe (2052575)	28,585
Overland Park (2053775)	43,579
District: 36	
Ada (2000225)	86
Agenda (2000475)	47
Agra (2000550)	208
Alton (2001600)	100
Ames (2001725)	33
Asherville (2002600)	19
Athol (2003025)	41
Aurora (2003425)	56
Barnard (2004225)	64
Barnes (2004250)	165
Belleville (2005600)	2,007
Beloit (2005775)	3,404
Bennington (2006075)	622
Beverly (2006500)	135
Bremen (2008300)	51
Bunker Hill (2009225)	103

Place Assignment Report
for
Liberty_2 for KLRD TR
By District

	2020 Population
District: 36	
Burr Oak (2009525)	140
Cawker City (2011175)	457
Cedar (2011325)	11
Clay Center (2013625)	4,199
Clifton (2014200)	454
Clyde (2014475)	694
Codell (2014575)	49
Concordia (2015200)	5,111
Courtland (2016025)	294
Cuba (2016625)	140
Culver (2016700)	114
Damar (2016975)	112
Delphos (2017600)	302
Dorrance (2018325)	146
Downs (2018500)	800
Esbon (2021600)	69
Formoso (2023825)	94
Gaylord (2026000)	87
Glade (2026325)	52
Glasco (2026375)	441
Glen Elder (2026500)	362
Gorham (2027000)	376
Green (2028425)	95
Greenleaf (2028625)	350
Haddam (2029400)	110
Hanover (2029875)	690
Herkimer (2031425)	54
Hollenberg (2032650)	10
Hunter (2033525)	51
Idana (2033700)	54
Ionia (2034350)	17
Jamestown (2034975)	237
Jewell (2035475)	370
Kensington (2036550)	399
Kirwin (2037275)	139
Lebanon (2039100)	178
Lincoln Center (2041300)	1,171

Place Assignment Report
for
Liberty_2 for KLRD TR
By District

	2020 Population
District: 36	
Linn (2041425)	387
Longford (2042575)	73
Lucas (2043150)	332
Luray (2043250)	166
Mahaska (2044150)	46
Mankato (2044300)	836
Marysville (2045050)	3,447
Miltonvale (2046950)	440
Minneapolis (2047075)	1,946
Morganville (2048225)	180
Morrowville (2048450)	114
Munden (2049150)	96
Narka (2049350)	81
Natoma (2049425)	302
Niles (2050600)	56
Norway (2051550)	17
Oak Hill (2051700)	24
Oketo (2052525)	64
Osborne (2053325)	1,335
Palco (2054125)	208
Palmer (2054200)	125
Paradise (2054325)	35
Phillipsburg (2055675)	2,337
Plainville (2056150)	1,746
Portis (2057100)	86
Randall (2058450)	79
Republic (2059000)	82
Russell (2061825)	4,401
Scandia (2063350)	344
Scottsville (2063650)	26
Simpson (2065650)	82
Smith Center (2065925)	1,571
Stockton (2068350)	1,480
Sylvan Grove (2069775)	291
Tescott (2070250)	265
Tipton (2070675)	193
Vining (2073950)	43

Place Assignment Report
for
Liberty_2 for KLRD TR
By District

	2020 Population
District: 36	
Wakefield (2074525)	858
Waldo (2074575)	30
Washington (2075825)	1,071
Webber (2076250)	30
Wells (2076550)	45
Woodston (2080450)	94
Zurich (2081025)	89
District: 37	
Bucyrus (2009050)	171
Edgerton (2019825)	1,748
Gardner (2025425)	23,287
Hillsdale (2032300)	247
Louisburg (2042875)	4,969
Olathe (2052575)	28,835
Paola (2054250)	0
Somerset (2066475)	6
District: 38	
Ashland (2002675)	783
Bucklin (2009000)	727
Cimarron (2013275)	1,981
Copeland (2015475)	251
Dodge City (2018250)	27,788
Englewood (2021350)	58
Ensign (2021400)	166
Ford (2023725)	203
Fort Dodge (2023890)	97
Fowler (2024175)	534
Hanston (2029925)	259
Ingalls (2034225)	252
Jetmore (2035450)	770
Kismet (2037325)	340
Liberal (2039825)	19,825
Meade (2045325)	1,505
Minneola (2047150)	738
Montezuma (2047875)	975
Plains (2056100)	1,037
Satanta (2063150)	1,092

Place Assignment Report
for
Liberty_2 for KLRD TR
By District

	2020 Population
District: 38	
Spearville (2067125)	791
Sublette (2068775)	1,413
Wilroads Gardens (2079625)	639
Wright (2080500)	145
District: 39	
Big Bow (2006575)	32
Coolidge (2015400)	80
Deerfield (2017225)	711
Dighton (2018050)	960
Elkhart (2020350)	1,888
Garden City (2025325)	28,151
(2028412)	410
Healy (2031200)	195
Holcomb (2032575)	2,245
Horace (2033150)	102
Hugoton (2033425)	3,747
Johnson City (2035600)	1,464
Lakin (2038175)	2,205
Leoti (2039550)	1,475
Manter (2044375)	132
Marienthal (2044600)	64
Moscow (2048600)	272
Pierceville (2055775)	98
Richfield (2059200)	30
Rolla (2060900)	384
Scott City (2063600)	4,113
Shallow Water (2064200)	89
Syracuse (2069850)	1,826
Tribune (2071450)	772
Ulysses (2071975)	5,788
District: 40	
Almena (2001425)	363
Atwood (2003150)	1,290
Bird City (2006825)	437
Bogue (2007825)	155
Brewster (2008425)	291
Catharine (2011025)	113

Place Assignment Report
for
Liberty_2 for KLRD TR
By District

	2020 Population
District: 40	
Clayton (2013675)	44
Colby (2014650)	5,570
Collyer (2014900)	97
Dresden (2018600)	43
Edmond (2019875)	28
Edson (2019925)	17
Ellis (2020450)	1,958
Gem (2026050)	98
Goodland (2026875)	4,465
Gove City (2027125)	80
Grainfield (2027200)	322
Grinnell (2028900)	260
Hays (2031100)	21,116
Herndon (2031475)	119
Hill City (2032175)	1,403
Hoxie (2033350)	1,211
Jennings (2035375)	81
Kanorado (2035975)	153
Lenora (2039400)	207
Levant (2039700)	68
Logan (2042100)	460
Long Island (2042600)	137
Ludell (2043175)	41
McDonald (2043750)	113
Menlo (2045750)	33
Monument (2048025)	56
Morland (2048275)	115
Munjor (2049200)	232
Nicodemus (2050550)	14
Norcatur (2050925)	159
Norton (2051500)	2,747
Oakley (2051825)	2,046
Oberlin (2052000)	1,644
Ogallah (2052225)	28
Park (2054400)	112
Prairie View (2057525)	106
Quinter (2058250)	929

Place Assignment Report
for
Liberty_2 for KLRD TR
By District

	2020 Population
District: 40	
Rexford (2059125)	197
Russell Springs (2061875)	26
St. Francis (2062175)	1,263
Schoenchen (2063425)	170
Selden (2063875)	184
Sharon Springs (2064375)	751
Speed (2067175)	37
Stuttgart (2068750)	44
Victoria (2073775)	1,129
WaKeeney (2074450)	1,799
Wallace (2074750)	41
Weskan (2076675)	158
Winona (2080075)	193
Woodruff (2080400)	13

Plan Comparison with Population

Liberty_2 for KLRD TR District 1 is composed of:
45,795 (83.7 %), from district 1 in 2012 Senate
2,835 (5.2 %), from district 2 in 2012 Senate
4,577 (8.4 %), from district 3 in 2012 Senate
1,527 (2.8 %), from district 36 in 2012 Senate
Liberty_2 for KLRD TR New District 1 **Total is** 54,734

Liberty_2 for KLRD TR District 2 is composed of:
38,335 (62.8 %), from district 2 in 2012 Senate
22,741 (37.2 %), from district 3 in 2012 Senate
Liberty_2 for KLRD TR New District 2 **Total is** 61,076

Liberty_2 for KLRD TR District 3 is composed of:
9,742 (17.7 %), from district 2 in 2012 Senate
1,034 (1.9 %), from district 3 in 2012 Senate
15,867 (28.9 %), from district 12 in 2012 Senate
28,306 (51.5 %), from district 19 in 2012 Senate
Liberty_2 for KLRD TR New District 3 **Total is** 54,949

Liberty_2 for KLRD TR District 4 is composed of:
52,529 (98.2 %), from district 4 in 2012 Senate
956 (1.8 %), from district 5 in 2012 Senate
Liberty_2 for KLRD TR New District 4 **Total is** 53,485

Liberty_2 for KLRD TR District 5 is composed of:
7,308 (12.9 %), from district 3 in 2012 Senate
49,249 (87.1 %), from district 5 in 2012 Senate
Liberty_2 for KLRD TR New District 5 **Total is** 56,557

Liberty_2 for KLRD TR District 6 is composed of:
2,154 (4.0 %), from district 4 in 2012 Senate
51,718 (95.9 %), from district 6 in 2012 Senate
32 (.1 %), from district 10 in 2012 Senate
Liberty_2 for KLRD TR New District 6 **Total is** 53,904

Liberty_2 for KLRD TR District 7 is composed of:
55,309 (92.5 %), from district 7 in 2012 Senate
4,492 (7.5 %), from district 21 in 2012 Senate
Liberty_2 for KLRD TR New District 7 **Total is** 59,801

Liberty_2 for KLRD TR District 8 is composed of:
4,358 (7.3 %), from district 7 in 2012 Senate
44,939 (75.3 %), from district 8 in 2012 Senate
10,420 (17.4 %), from district 11 in 2012 Senate
Liberty_2 for KLRD TR New District 8 **Total is** 59,717

Liberty_2 for KLRD TR District 9 is composed of:
24,443 (44.1 %), from district 3 in 2012 Senate
9,023 (16.3 %), from district 5 in 2012 Senate
415 (.7 %), from district 6 in 2012 Senate
21,568 (38.9 %), from district 9 in 2012 Senate
0 (.0 %), from district 21 in 2012 Senate
Liberty_2 for KLRD TR New District 9 **Total is** 55,449

Liberty_2 for KLRD TR District 10 is composed of:
48,741 (86.9 %), from district 10 in 2012 Senate
7,378 (13.1 %), from district 21 in 2012 Senate
Liberty_2 for KLRD TR New District 10 **Total is** 56,119

Liberty_2 for KLRD TR District 11 is composed of:
46,831 (84.0 %), from district 11 in 2012 Senate

***The Hispanic column includes persons of Hispanic Origin of all races.**
**** The Census Bureau tabulated and reported 2 race categories that are combined in this report: "Asian" and "Native Hawaiian & Other Pacific Islander".**
Percentages are a percent of total Population.
Source: Secretary of State

KHughes
Senate
4:12:50 PM, 3/9/2022

Liberty_2 for KLRD TR District 11 is composed of:
8,939 (16.0 %), from district 37 in 2012 Senate
Liberty_2 for KLRD TR New District 11 **Total is** 55,770

Liberty_2 for KLRD TR District 12 is composed of:
33,313 (59.8 %), from district 12 in 2012 Senate
15,481 (27.8 %), from district 14 in 2012 Senate
6,930 (12.4 %), from district 37 in 2012 Senate
Liberty_2 for KLRD TR New District 12 **Total is** 55,724

Liberty_2 for KLRD TR District 13 is composed of:
3,280 (5.9 %), from district 12 in 2012 Senate
52,443 (94.1 %), from district 13 in 2012 Senate
Liberty_2 for KLRD TR New District 13 **Total is** 55,723

Liberty_2 for KLRD TR District 14 is composed of:
24,017 (40.8 %), from district 14 in 2012 Senate
34,866 (59.2 %), from district 35 in 2012 Senate
Liberty_2 for KLRD TR New District 14 **Total is** 58,883

Liberty_2 for KLRD TR District 15 is composed of:
975 (1.8 %), from district 13 in 2012 Senate
4,990 (9.0 %), from district 14 in 2012 Senate
49,744 (89.3 %), from district 15 in 2012 Senate
Liberty_2 for KLRD TR New District 15 **Total is** 55,709

Liberty_2 for KLRD TR District 16 is composed of:
0 (.0 %), from district 14 in 2012 Senate
35,098 (63.3 %), from district 16 in 2012 Senate
15,684 (28.3 %), from district 30 in 2012 Senate
4,624 (8.3 %), from district 31 in 2012 Senate
Liberty_2 for KLRD TR New District 16 **Total is** 55,406

Liberty_2 for KLRD TR District 17 is composed of:
47,491 (85.9 %), from district 17 in 2012 Senate
3,565 (6.4 %), from district 22 in 2012 Senate
4,230 (7.7 %), from district 35 in 2012 Senate
Liberty_2 for KLRD TR New District 17 **Total is** 55,286

Liberty_2 for KLRD TR District 18 is composed of:
8,296 (15.0 %), from district 1 in 2012 Senate
10,136 (18.3 %), from district 2 in 2012 Senate
4,531 (8.2 %), from district 17 in 2012 Senate
31,177 (56.4 %), from district 18 in 2012 Senate
1,106 (2.0 %), from district 19 in 2012 Senate
6 (.0 %), from district 20 in 2012 Senate
Liberty_2 for KLRD TR New District 18 **Total is** 55,252

Liberty_2 for KLRD TR District 19 is composed of:
8,819 (15.7 %), from district 2 in 2012 Senate
19,264 (34.2 %), from district 18 in 2012 Senate
23,777 (42.2 %), from district 19 in 2012 Senate
4,424 (7.9 %), from district 20 in 2012 Senate
Liberty_2 for KLRD TR New District 19 **Total is** 56,284

Liberty_2 for KLRD TR District 20 is composed of:
1,873 (3.3 %), from district 17 in 2012 Senate
2,293 (4.0 %), from district 18 in 2012 Senate
0 (.0 %), from district 19 in 2012 Senate
52,565 (92.7 %), from district 20 in 2012 Senate

***The Hispanic column includes persons of Hispanic Origin of all races.**
**** The Census Bureau tabulated and reported 2 race categories that are combined in this report: "Asian" and "Native Hawaiian & Other Pacific Islander".**
Percentages are a percent of total Population.
Source: Secretary of State

Liberty_2 for KLRD TR District 20 is composed of:
Liberty_2 for KLRD TR New District 20 **Total is** 56,731

Liberty_2 for KLRD TR District 21 is composed of:
8,508 (14.4 %), from district 10 in 2012 Senate
50,599 (85.6 %), from district 21 in 2012 Senate
Liberty_2 for KLRD TR New District 21 **Total is** 59,107

Liberty_2 for KLRD TR District 22 is composed of:
59,685 (100.0 %), from district 22 in 2012 Senate
Liberty_2 for KLRD TR New District 22 **Total is** 59,685

Liberty_2 for KLRD TR District 23 is composed of:
5,876 (11.1 %), from district 9 in 2012 Senate
39,368 (74.0 %), from district 23 in 2012 Senate
7,929 (14.9 %), from district 37 in 2012 Senate
Liberty_2 for KLRD TR New District 23 **Total is** 53,173

Liberty_2 for KLRD TR District 24 is composed of:
52,241 (93.6 %), from district 24 in 2012 Senate
3,595 (6.4 %), from district 35 in 2012 Senate
Liberty_2 for KLRD TR New District 24 **Total is** 55,836

Liberty_2 for KLRD TR District 25 is composed of:
41,813 (74.3 %), from district 25 in 2012 Senate
9,484 (16.9 %), from district 28 in 2012 Senate
4,944 (8.8 %), from district 29 in 2012 Senate
Liberty_2 for KLRD TR New District 25 **Total is** 56,241

Liberty_2 for KLRD TR District 26 is composed of:
4,206 (8.0 %), from district 25 in 2012 Senate
38,463 (72.8 %), from district 26 in 2012 Senate
9,372 (17.7 %), from district 27 in 2012 Senate
791 (1.5 %), from district 32 in 2012 Senate
Liberty_2 for KLRD TR New District 26 **Total is** 52,832

Liberty_2 for KLRD TR District 27 is composed of:
4,814 (8.7 %), from district 25 in 2012 Senate
46,706 (84.1 %), from district 27 in 2012 Senate
4,032 (7.3 %), from district 31 in 2012 Senate
Liberty_2 for KLRD TR New District 27 **Total is** 55,552

Liberty_2 for KLRD TR District 28 is composed of:
103 (.2 %), from district 16 in 2012 Senate
1,280 (2.4 %), from district 25 in 2012 Senate
9,223 (17.4 %), from district 26 in 2012 Senate
42,440 (80.0 %), from district 28 in 2012 Senate
Liberty_2 for KLRD TR New District 28 **Total is** 53,046

Liberty_2 for KLRD TR District 29 is composed of:
119 (.2 %), from district 28 in 2012 Senate
44,546 (78.9 %), from district 29 in 2012 Senate
11,797 (20.9 %), from district 30 in 2012 Senate
Liberty_2 for KLRD TR New District 29 **Total is** 56,462

Liberty_2 for KLRD TR District 30 is composed of:
15,997 (29.2 %), from district 16 in 2012 Senate
7,241 (13.2 %), from district 26 in 2012 Senate
30,679 (55.9 %), from district 30 in 2012 Senate
930 (1.7 %), from district 32 in 2012 Senate

***The Hispanic column includes persons of Hispanic Origin of all races.**
**** The Census Bureau tabulated and reported 2 race categories that are combined in this report: "Asian" and "Native Hawaiian & Other Pacific Islander".**
Percentages are a percent of total Population.
Source: Secretary of State

Liberty_2 for KLRD TR District 30 is composed of:
Liberty_2 for KLRD TR New District 30 **Total is** 54,847

Liberty_2 for KLRD TR District 31 is composed of:
2,231 (4.0 %), from district 25 in 2012 Senate
1,097 (2.0 %), from district 27 in 2012 Senate
4,366 (7.8 %), from district 29 in 2012 Senate
47,926 (86.2 %), from district 31 in 2012 Senate
Liberty_2 for KLRD TR New District 31 **Total is** 55,620

Liberty_2 for KLRD TR District 32 is composed of:
7,081 (12.4 %), from district 14 in 2012 Senate
7,564 (13.3 %), from district 16 in 2012 Senate
42,398 (74.3 %), from district 32 in 2012 Senate
Liberty_2 for KLRD TR New District 32 **Total is** 57,043

Liberty_2 for KLRD TR District 33 is composed of:
1,293 (2.3 %), from district 32 in 2012 Senate
44,139 (77.7 %), from district 33 in 2012 Senate
11,368 (20.0 %), from district 35 in 2012 Senate
Liberty_2 for KLRD TR New District 33 **Total is** 56,800

Liberty_2 for KLRD TR District 34 is composed of:
4,610 (8.1 %), from district 32 in 2012 Senate
52,619 (91.9 %), from district 34 in 2012 Senate
Liberty_2 for KLRD TR New District 34 **Total is** 57,229

Liberty_2 for KLRD TR District 35 is composed of:
14,658 (27.5 %), from district 8 in 2012 Senate
6,854 (12.8 %), from district 9 in 2012 Senate
1,672 (3.1 %), from district 11 in 2012 Senate
240 (.4 %), from district 21 in 2012 Senate
13,047 (24.5 %), from district 23 in 2012 Senate
16,869 (31.6 %), from district 37 in 2012 Senate
Liberty_2 for KLRD TR New District 35 **Total is** 53,340

Liberty_2 for KLRD TR District 36 is composed of:
6,260 (11.3 %), from district 22 in 2012 Senate
49,379 (88.7 %), from district 36 in 2012 Senate
0 (.0 %), from district 40 in 2012 Senate
Liberty_2 for KLRD TR New District 36 **Total is** 55,639

Liberty_2 for KLRD TR District 37 is composed of:
26,340 (51.8 %), from district 9 in 2012 Senate
2,170 (4.3 %), from district 23 in 2012 Senate
22,300 (43.9 %), from district 37 in 2012 Senate
Liberty_2 for KLRD TR New District 37 **Total is** 50,810

Liberty_2 for KLRD TR District 38 is composed of:
1,082 (2.1 %), from district 33 in 2012 Senate
47,696 (92.8 %), from district 38 in 2012 Senate
2,640 (5.1 %), from district 39 in 2012 Senate
Liberty_2 for KLRD TR New District 38 **Total is** 51,418

Liberty_2 for KLRD TR District 39 is composed of:
5,039 (9.7 %), from district 33 in 2012 Senate
46,773 (90.3 %), from district 39 in 2012 Senate
Liberty_2 for KLRD TR New District 39 **Total is** 51,812

Liberty_2 for KLRD TR District 40 is composed of:
0 (.0 %), from district 36 in 2012 Senate

***The Hispanic column includes persons of Hispanic Origin of all races.**
**** The Census Bureau tabulated and reported 2 race categories that are combined in this report: "Asian" and "Native Hawaiian & Other Pacific Islander".**
Percentages are a percent of total Population.
Source: Secretary of State

Liberty_2 for KLRD TR District 40 is composed of:
56,265 (100.0 %), from district 40 in 2012 Senate
Liberty_2 for KLRD TR New District 40 **Total is** 56,265

***The Hispanic column includes persons of Hispanic Origin of all races.**
**** The Census Bureau tabulated and reported 2 race categories that are combined in this report: "Asian" and "Native Hawaiian & Other Pacific Islander".**
Percentages are a percent of total Population.
Source: Secretary of State

Plan Comparison with Population and Race (Voting Age Population)

	18+ Hispanic *		18+ Non-Hispanic Black DOJ	
Liberty_2 for KLRD TR District 1 is composed of:				
45,795 (83.7 %), from district 1 in 2012 Senate	1,288	2.4 %	1,232	2.3 %
2,835 (5.2 %), from district 2 in 2012 Senate	59	.1 %	29	.1 %
4,577 (8.4 %), from district 3 in 2012 Senate	88	.2 %	54	.1 %
1,527 (2.8 %), from district 36 in 2012 Senate	27	.0 %	3	.0 %
Liberty_2 for KLRD TR New District 1 **Total is** 54,734	1,462	2.7 %	1,318	2.4 %
Liberty_2 for KLRD TR District 2 is composed of:				
38,335 (62.8 %), from district 2 in 2012 Senate	2,505	4.1 %	2,196	3.6 %
22,741 (37.2 %), from district 3 in 2012 Senate	1,921	3.1 %	1,657	2.7 %
Liberty_2 for KLRD TR New District 2 **Total is** 61,076	4,426	7.2 %	3,853	6.3 %
Liberty_2 for KLRD TR District 3 is composed of:				
9,742 (17.7 %), from district 2 in 2012 Senate	492	.9 %	406	.7 %
1,034 (1.9 %), from district 3 in 2012 Senate	39	.1 %	4	.0 %
15,867 (28.9 %), from district 12 in 2012 Senate	682	1.2 %	316	.6 %
28,306 (51.5 %), from district 19 in 2012 Senate	1,329	2.4 %	773	1.4 %
Liberty_2 for KLRD TR New District 3 **Total is** 54,949	2,542	4.6 %	1,499	2.7 %
Liberty_2 for KLRD TR District 4 is composed of:				
52,529 (98.2 %), from district 4 in 2012 Senate	15,327	28.7 %	18,238	34.1 %
956 (1.8 %), from district 5 in 2012 Senate	92	.2 %	299	.6 %
Liberty_2 for KLRD TR New District 4 **Total is** 53,485	15,419	28.8 %	18,537	34.7 %
Liberty_2 for KLRD TR District 5 is composed of:				
7,308 (12.9 %), from district 3 in 2012 Senate	297	.5 %	172	.3 %
49,249 (87.1 %), from district 5 in 2012 Senate	3,652	6.5 %	7,240	12.8 %
Liberty_2 for KLRD TR New District 5 **Total is** 56,557	3,949	7.0 %	7,412	13.1 %
Liberty_2 for KLRD TR District 6 is composed of:				
2,154 (4.0 %), from district 4 in 2012 Senate	955	1.8 %	484	.9 %
51,718 (95.9 %), from district 6 in 2012 Senate	17,605	32.7 %	4,970	9.2 %
32 (.1 %), from district 10 in 2012 Senate	4	.0 %	1	.0 %
Liberty_2 for KLRD TR New District 6 **Total is** 53,904	18,564	34.4 %	5,455	10.1 %
Liberty_2 for KLRD TR District 7 is composed of:				
55,309 (92.5 %), from district 7 in 2012 Senate	3,461	5.8 %	1,716	2.9 %
4,492 (7.5 %), from district 21 in 2012 Senate	514	.9 %	204	.3 %
Liberty_2 for KLRD TR New District 7 **Total is** 59,801	3,975	6.6 %	1,920	3.2 %
Liberty_2 for KLRD TR District 8 is composed of:				
4,358 (7.3 %), from district 7 in 2012 Senate	212	.4 %	190	.3 %
44,939 (75.3 %), from district 8 in 2012 Senate	3,297	5.5 %	2,516	4.2 %
10,420 (17.4 %), from district 11 in 2012 Senate	409	.7 %	324	.5 %
Liberty_2 for KLRD TR New District 8 **Total is** 59,717	3,918	6.6 %	3,030	5.1 %

***The Hispanic column includes persons of Hispanic Origin of all races.**
Percentages are a percent of total Population.
Source: Secretary of State

KHughes
Senate
4:13:11 PM, 3/9/2022

Plan Comparison with Population and Race (Voting Age Population)

	18+ Hispanic *		18+ Non-Hispanic Black DOJ	
Liberty_2 for KLRD TR District 9 is composed of:				
24,443 (44.1 %), from district 3 in 2012 Senate	852	1.5 %	343	.6 %
9,023 (16.3 %), from district 5 in 2012 Senate	966	1.7 %	645	1.2 %
415 (.7 %), from district 6 in 2012 Senate	38	.1 %	63	.1 %
21,568 (38.9 %), from district 9 in 2012 Senate	2,212	4.0 %	906	1.6 %
0 (.0 %), from district 21 in 2012 Senate	0	.0 %	0	.0 %
Liberty_2 for KLRD TR New District 9 **Total is** 55,449	4,068	7.3 %	1,957	3.5 %
Liberty_2 for KLRD TR District 10 is composed of:				
48,741 (86.9 %), from district 10 in 2012 Senate	3,452	6.2 %	2,477	4.4 %
7,378 (13.1 %), from district 21 in 2012 Senate	311	.6 %	176	.3 %
Liberty_2 for KLRD TR New District 10 **Total is** 56,119	3,763	6.7 %	2,653	4.7 %
Liberty_2 for KLRD TR District 11 is composed of:				
46,831 (84.0 %), from district 11 in 2012 Senate	1,582	2.8 %	1,437	2.6 %
8,939 (16.0 %), from district 37 in 2012 Senate	374	.7 %	243	.4 %
Liberty_2 for KLRD TR New District 11 **Total is** 55,770	1,956	3.5 %	1,680	3.0 %
Liberty_2 for KLRD TR District 12 is composed of:				
33,313 (59.8 %), from district 12 in 2012 Senate	843	1.5 %	473	.8 %
15,481 (27.8 %), from district 14 in 2012 Senate	325	.6 %	71	.1 %
6,930 (12.4 %), from district 37 in 2012 Senate	157	.3 %	138	.2 %
Liberty_2 for KLRD TR New District 12 **Total is** 55,724	1,325	2.4 %	682	1.2 %
Liberty_2 for KLRD TR District 13 is composed of:				
3,280 (5.9 %), from district 12 in 2012 Senate	53	.1 %	23	.0 %
52,443 (94.1 %), from district 13 in 2012 Senate	2,064	3.7 %	1,382	2.5 %
Liberty_2 for KLRD TR New District 13 **Total is** 55,723	2,117	3.8 %	1,405	2.5 %
Liberty_2 for KLRD TR District 14 is composed of:				
24,017 (40.8 %), from district 14 in 2012 Senate	983	1.7 %	976	1.7 %
34,866 (59.2 %), from district 35 in 2012 Senate	1,481	2.5 %	665	1.1 %
Liberty_2 for KLRD TR New District 14 **Total is** 58,883	2,464	4.2 %	1,641	2.8 %
Liberty_2 for KLRD TR District 15 is composed of:				
975 (1.8 %), from district 13 in 2012 Senate	4	.0 %	14	.0 %
4,990 (9.0 %), from district 14 in 2012 Senate	154	.3 %	35	.1 %
49,744 (89.3 %), from district 15 in 2012 Senate	2,547	4.6 %	2,206	4.0 %
Liberty_2 for KLRD TR New District 15 **Total is** 55,709	2,705	4.9 %	2,255	4.0 %
Liberty_2 for KLRD TR District 16 is composed of:				
0 (.0 %), from district 14 in 2012 Senate	0	.0 %	0	.0 %
35,098 (63.3 %), from district 16 in 2012 Senate	1,878	3.4 %	1,811	3.3 %
15,684 (28.3 %), from district 30 in 2012 Senate	789	1.4 %	1,124	2.0 %
4,624 (8.3 %), from district 31 in 2012 Senate	328	.6 %	445	.8 %

***The Hispanic column includes persons of Hispanic Origin of all races.**
Percentages are a percent of total Population.
Source: Secretary of State

KHughes
Senate
4:13:11 PM, 3/9/2022

Plan Comparison with Population and Race (Voting Age Population)

	18+ Hispanic *		18+ Non-Hispanic Black DOJ	
Liberty_2 for KLRD TR District 16 is composed of:				
Liberty_2 for KLRD TR New District 16 **Total is** 55,406	2,995	5.4 %	3,380	6.1 %
Liberty_2 for KLRD TR District 17 is composed of:				
47,491 (85.9 %), from district 17 in 2012 Senate	8,035	14.5 %	5,018	9.1 %
3,565 (6.4 %), from district 22 in 2012 Senate	390	.7 %	386	.7 %
4,230 (7.7 %), from district 35 in 2012 Senate	146	.3 %	18	.0 %
Liberty_2 for KLRD TR New District 17 **Total is** 55,286	8,571	15.5 %	5,422	9.8 %
Liberty_2 for KLRD TR District 18 is composed of:				
8,296 (15.0 %), from district 1 in 2012 Senate	294	.5 %	164	.3 %
10,136 (18.3 %), from district 2 in 2012 Senate	232	.4 %	86	.2 %
4,531 (8.2 %), from district 17 in 2012 Senate	152	.3 %	50	.1 %
31,177 (56.4 %), from district 18 in 2012 Senate	1,608	2.9 %	790	1.4 %
1,106 (2.0 %), from district 19 in 2012 Senate	42	.1 %	8	.0 %
6 (.0 %), from district 20 in 2012 Senate	3	.0 %	2	.0 %
Liberty_2 for KLRD TR New District 18 **Total is** 55,252	2,331	4.2 %	1,100	2.0 %
Liberty_2 for KLRD TR District 19 is composed of:				
8,819 (15.7 %), from district 2 in 2012 Senate	440	.8 %	480	.9 %
19,264 (34.2 %), from district 18 in 2012 Senate	2,568	4.6 %	2,240	4.0 %
23,777 (42.2 %), from district 19 in 2012 Senate	6,235	11.1 %	3,931	7.0 %
4,424 (7.9 %), from district 20 in 2012 Senate	398	.7 %	411	.7 %
Liberty_2 for KLRD TR New District 19 **Total is** 56,284	9,641	17.1 %	7,062	12.5 %
Liberty_2 for KLRD TR District 20 is composed of:				
1,873 (3.3 %), from district 17 in 2012 Senate	67	.1 %	11	.0 %
2,293 (4.0 %), from district 18 in 2012 Senate	92	.2 %	36	.1 %
0 (.0 %), from district 19 in 2012 Senate	0	.0 %	0	.0 %
52,565 (92.7 %), from district 20 in 2012 Senate	3,374	5.9 %	3,415	6.0 %
Liberty_2 for KLRD TR New District 20 **Total is** 56,731	3,533	6.2 %	3,462	6.1 %
Liberty_2 for KLRD TR District 21 is composed of:				
8,508 (14.4 %), from district 10 in 2012 Senate	1,160	2.0 %	882	1.5 %
50,599 (85.6 %), from district 21 in 2012 Senate	4,842	8.2 %	3,934	6.7 %
Liberty_2 for KLRD TR New District 21 **Total is** 59,107	6,002	10.2 %	4,816	8.1 %
Liberty_2 for KLRD TR District 22 is composed of:				
59,685 (100.0 %), from district 22 in 2012 Senate	5,634	9.4 %	4,327	7.2 %
Liberty_2 for KLRD TR New District 22 **Total is** 59,685	5,634	9.4 %	4,327	7.2 %
Liberty_2 for KLRD TR District 23 is composed of:				
5,876 (11.1 %), from district 9 in 2012 Senate	1,019	1.9 %	534	1.0 %
39,368 (74.0 %), from district 23 in 2012 Senate	4,623	8.7 %	2,738	5.1 %
7,929 (14.9 %), from district 37 in 2012 Senate	305	.6 %	165	.3 %

***The Hispanic column includes persons of Hispanic Origin of all races.**
Percentages are a percent of total Population.
Source: Secretary of State

KHughes
Senate
4:13:11 PM, 3/9/2022

Plan Comparison with Population and Race (Voting Age Population)

	18+ Hispanic *		18+ Non-Hispanic Black DOJ	
Liberty_2 for KLRD TR District 23 is composed of:				
Liberty_2 for KLRD TR New District 23 **Total is** 53,173	5,947	11.2 %	3,437	6.5 %
Liberty_2 for KLRD TR District 24 is composed of:				
52,241 (93.6 %), from district 24 in 2012 Senate	4,412	7.9 %	1,767	3.2 %
3,595 (6.4 %), from district 35 in 2012 Senate	132	.2 %	27	.0 %
Liberty_2 for KLRD TR New District 24 **Total is** 55,836	4,544	8.1 %	1,794	3.2 %
Liberty_2 for KLRD TR District 25 is composed of:				
41,813 (74.3 %), from district 25 in 2012 Senate	8,817	15.7 %	3,177	5.6 %
9,484 (16.9 %), from district 28 in 2012 Senate	2,323	4.1 %	1,423	2.5 %
4,944 (8.8 %), from district 29 in 2012 Senate	1,561	2.8 %	387	.7 %
Liberty_2 for KLRD TR New District 25 **Total is** 56,241	12,701	22.6 %	4,987	8.9 %
Liberty_2 for KLRD TR District 26 is composed of:				
4,206 (8.0 %), from district 25 in 2012 Senate	821	1.6 %	282	.5 %
38,463 (72.8 %), from district 26 in 2012 Senate	2,428	4.6 %	708	1.3 %
9,372 (17.7 %), from district 27 in 2012 Senate	425	.8 %	94	.2 %
791 (1.5 %), from district 32 in 2012 Senate	12	.0 %	7	.0 %
Liberty_2 for KLRD TR New District 26 **Total is** 52,832	3,686	7.0 %	1,091	2.1 %
Liberty_2 for KLRD TR District 27 is composed of:				
4,814 (8.7 %), from district 25 in 2012 Senate	885	1.6 %	211	.4 %
46,706 (84.1 %), from district 27 in 2012 Senate	3,860	6.9 %	1,596	2.9 %
4,032 (7.3 %), from district 31 in 2012 Senate	344	.6 %	131	.2 %
Liberty_2 for KLRD TR New District 27 **Total is** 55,552	5,089	9.2 %	1,938	3.5 %
Liberty_2 for KLRD TR District 28 is composed of:				
103 (.2 %), from district 16 in 2012 Senate	4	.0 %	0	.0 %
1,280 (2.4 %), from district 25 in 2012 Senate	274	.5 %	117	.2 %
9,223 (17.4 %), from district 26 in 2012 Senate	933	1.8 %	239	.5 %
42,440 (80.0 %), from district 28 in 2012 Senate	6,495	12.2 %	3,040	5.7 %
Liberty_2 for KLRD TR New District 28 **Total is** 53,046	7,706	14.5 %	3,396	6.4 %
Liberty_2 for KLRD TR District 29 is composed of:				
119 (.2 %), from district 28 in 2012 Senate	30	.1 %	43	.1 %
44,546 (78.9 %), from district 29 in 2012 Senate	10,153	18.0 %	12,953	22.9 %
11,797 (20.9 %), from district 30 in 2012 Senate	2,247	4.0 %	2,253	4.0 %
Liberty_2 for KLRD TR New District 29 **Total is** 56,462	12,430	22.0 %	15,249	27.0 %
Liberty_2 for KLRD TR District 30 is composed of:				
15,997 (29.2 %), from district 16 in 2012 Senate	921	1.7 %	743	1.4 %
7,241 (13.2 %), from district 26 in 2012 Senate	334	.6 %	45	.1 %
30,679 (55.9 %), from district 30 in 2012 Senate	2,923	5.3 %	4,133	7.5 %
930 (1.7 %), from district 32 in 2012 Senate	36	.1 %	8	.0 %

***The Hispanic column includes persons of Hispanic Origin of all races.**
Percentages are a percent of total Population.
Source: Secretary of State

KHughes
Senate
4:13:11 PM, 3/9/2022

	18+ Hispanic *		18+ Non-Hispanic Black DOJ	
Liberty_2 for KLRD TR District 30 is composed of:				
Liberty_2 for KLRD TR New District 30 **Total is** 54,847	4,214	7.7 %	4,929	9.0 %
Liberty_2 for KLRD TR District 31 is composed of:				
2,231 (4.0 %), from district 25 in 2012 Senate	610	1.1 %	72	.1 %
1,097 (2.0 %), from district 27 in 2012 Senate	60	.1 %	18	.0 %
4,366 (7.8 %), from district 29 in 2012 Senate	1,082	1.9 %	133	.2 %
47,926 (86.2 %), from district 31 in 2012 Senate	4,171	7.5 %	1,232	2.2 %
Liberty_2 for KLRD TR New District 31 **Total is** 55,620	5,923	10.6 %	1,455	2.6 %
Liberty_2 for KLRD TR District 32 is composed of:				
7,081 (12.4 %), from district 14 in 2012 Senate	164	.3 %	16	.0 %
7,564 (13.3 %), from district 16 in 2012 Senate	320	.6 %	58	.1 %
42,398 (74.3 %), from district 32 in 2012 Senate	3,345	5.9 %	1,058	1.9 %
Liberty_2 for KLRD TR New District 32 **Total is** 57,043	3,829	6.7 %	1,132	2.0 %
Liberty_2 for KLRD TR District 33 is composed of:				
1,293 (2.3 %), from district 32 in 2012 Senate	54	.1 %	4	.0 %
44,139 (77.7 %), from district 33 in 2012 Senate	4,394	7.7 %	755	1.3 %
11,368 (20.0 %), from district 35 in 2012 Senate	1,050	1.8 %	390	.7 %
Liberty_2 for KLRD TR New District 33 **Total is** 56,800	5,498	9.7 %	1,149	2.0 %
Liberty_2 for KLRD TR District 34 is composed of:				
4,610 (8.1 %), from district 32 in 2012 Senate	104	.2 %	20	.0 %
52,619 (91.9 %), from district 34 in 2012 Senate	4,083	7.1 %	1,760	3.1 %
Liberty_2 for KLRD TR New District 34 **Total is** 57,229	4,187	7.3 %	1,780	3.1 %
Liberty_2 for KLRD TR District 35 is composed of:				
14,658 (27.5 %), from district 8 in 2012 Senate	629	1.2 %	418	.8 %
6,854 (12.8 %), from district 9 in 2012 Senate	405	.8 %	406	.8 %
1,672 (3.1 %), from district 11 in 2012 Senate	67	.1 %	61	.1 %
240 (.4 %), from district 21 in 2012 Senate	6	.0 %	4	.0 %
13,047 (24.5 %), from district 23 in 2012 Senate	670	1.3 %	561	1.1 %
16,869 (31.6 %), from district 37 in 2012 Senate	527	1.0 %	435	.8 %
Liberty_2 for KLRD TR New District 35 **Total is** 53,340	2,304	4.3 %	1,885	3.5 %
Liberty_2 for KLRD TR District 36 is composed of:				
6,260 (11.3 %), from district 22 in 2012 Senate	126	.2 %	42	.1 %
49,379 (88.7 %), from district 36 in 2012 Senate	1,130	2.0 %	375	.7 %
0 (.0 %), from district 40 in 2012 Senate	0	.0 %	0	.0 %
Liberty_2 for KLRD TR New District 36 **Total is** 55,639	1,256	2.3 %	417	.7 %
Liberty_2 for KLRD TR District 37 is composed of:				
26,340 (51.8 %), from district 9 in 2012 Senate	2,706	5.3 %	1,381	2.7 %
2,170 (4.3 %), from district 23 in 2012 Senate	382	.8 %	388	.8 %
22,300 (43.9 %), from district 37 in 2012 Senate				

***The Hispanic column includes persons of Hispanic Origin of all races.**
Percentages are a percent of total Population.
Source: Secretary of State

KHughes
Senate
4:13:11 PM, 3/9/2022

Plan Comparison with Population and Race (Voting Age Population)

	18+ Hispanic *		18+ Non-Hispanic Black DOJ	
Liberty_2 for KLRD TR District 37 is composed of:				
	1,278	2.5 %	592	1.2 %
Liberty_2 for KLRD TR New District 37 **Total is** 50,810	4,366	8.6 %	2,361	4.6 %
Liberty_2 for KLRD TR District 38 is composed of:				
1,082 (2.1 %), from district 33 in 2012 Senate	39	.1 %	7	.0 %
47,696 (92.8 %), from district 38 in 2012 Senate	22,329	43.4 %	1,279	2.5 %
2,640 (5.1 %), from district 39 in 2012 Senate	688	1.3 %	11	.0 %
Liberty_2 for KLRD TR New District 38 **Total is** 51,418	23,056	44.8 %	1,297	2.5 %
Liberty_2 for KLRD TR District 39 is composed of:				
5,039 (9.7 %), from district 33 in 2012 Senate	713	1.4 %	14	.0 %
46,773 (90.3 %), from district 39 in 2012 Senate	19,523	37.7 %	1,170	2.3 %
Liberty_2 for KLRD TR New District 39 **Total is** 51,812	20,236	39.1 %	1,184	2.3 %
Liberty_2 for KLRD TR District 40 is composed of:				
0 (.0 %), from district 36 in 2012 Senate	0	.0 %	0	.0 %
56,265 (100.0 %), from district 40 in 2012 Senate	3,254	5.8 %	889	1.6 %
Liberty_2 for KLRD TR New District 40 **Total is** 56,265	3,254	5.8 %	889	1.6 %

***The Hispanic column includes persons of Hispanic Origin of all races.**
Percentages are a percent of total Population.
Source: Secretary of State

KHughes
Senate
4:13:11 PM, 3/9/2022

PlanType: Senate
UserName: KHughes

Plan Comparison
Racial Composition and Hispanic Population (Voting Age Population)

Hispanic and Non-Hispanic 18+ Population

	District	Total 18+ Population	White		AP White		Black		AP Black		American Indian		AP American Indian		Asian Hawaiian Other Pacific Islander**		AP Asian Hawaiian Other Pacific Islander**		Other		AP Other		2 or more races		Hispanic 18+*	
2012 Senate	1	54,091	48,037	88.8 %	50,251	92.9 %	1,188	2.2 %	1,528	2.8 %	1,604	3.0 %	2,799	5.2 %	323	0.6 %	560	1.0 %	634	1.2 %	1,403	2.6 %	2,305	4.3 %	1,582	2.9 %
Liberty_2 for KLRD TR	1	54,734	48,847	89.2 %	51,047	93.3 %	1,131	2.1 %	1,464	2.7 %	1,601	2.9 %	2,875	5.3 %	276	0.5 %	490	0.9 %	580	1.1 %	1,306	2.4 %	2,299	4.2 %	1,462	2.7 %
2012 Senate	2	69,867	57,399	82.2 %	61,913	88.6 %	2,682	3.8 %	3,613	5.2 %	1,024	1.5 %	2,760	4.0 %	2,885	4.1 %	3,626	5.2 %	1,149	1.6 %	2,971	4.3 %	4,728	6.8 %	3,728	5.3 %
Liberty_2 for KLRD TR	2	61,076	46,434	76.0 %	50,872	83.3 %	3,332	5.5 %	4,375	7.2 %	2,004	3.3 %	3,622	5.9 %	3,089	5.1 %	3,879	6.4 %	1,530	2.5 %	3,345	5.5 %	4,687	7.7 %	4,426	7.2 %
2012 Senate	19	53,189	39,673	74.6 %	44,044	82.8 %	4,409	8.3 %	5,263	9.9 %	740	1.4 %	2,307	4.3 %	350	0.7 %	589	1.1 %	3,333	6.3 %	5,922	11.1 %	4,684	8.8 %	7,606	14.3 %
Liberty_2 for KLRD TR	3	54,949	48,427	88.1 %	51,483	93.7 %	1,268	2.3 %	1,715	3.1 %	454	0.8 %	1,851	3.4 %	797	1.5 %	1,097	2.0 %	849	1.5 %	2,140	3.9 %	3,154	5.7 %	2,542	4.6 %
2012 Senate	4	54,683	17,378	31.8 %	23,618	43.2 %	18,380	33.6 %	19,585	35.8 %	592	1.1 %	1,806	3.3 %	3,392	6.2 %	3,646	6.7 %	8,098	14.8 %	13,199	24.1 %	6,843	12.5 %	16,282	29.8 %
Liberty_2 for KLRD TR	4	53,485	17,129	32.0 %	23,051	43.1 %	18,215	34.1 %	19,375	36.2 %	572	1.1 %	1,754	3.3 %	3,361	6.3 %	3,606	6.7 %	7,706	14.4 %	12,518	23.4 %	6,502	12.2 %	15,419	28.8 %
2012 Senate	5	59,228	43,859	74.1 %	47,872	80.8 %	7,865	13.3 %	8,721	14.7 %	617	1.0 %	2,065	3.5 %	1,191	2.0 %	1,724	2.9 %	1,376	2.3 %	3,367	5.7 %	4,320	7.3 %	4,710	8.0 %
Liberty_2 for KLRD TR	5	56,557	42,780	75.6 %	46,365	82.0 %	7,111	12.6 %	7,898	14.0 %	528	0.9 %	1,865	3.3 %	1,166	2.1 %	1,699	3.0 %	1,104	2.0 %	2,777	4.9 %	3,868	6.8 %	3,949	7.0 %
2012 Senate	6	52,133	29,024	55.7 %	36,402	69.8 %	4,802	9.2 %	5,494	10.5 %	665	1.3 %	2,033	3.9 %	1,608	3.1 %	1,884	3.6 %	8,323	16.0 %	14,319	27.5 %	7,711	14.8 %	17,643	33.8 %
Liberty_2 for KLRD TR	6	53,904	29,535	54.8 %	37,240	69.1 %	5,209	9.7 %	5,948	11.0 %	684	1.3 %	2,091	3.9 %	1,666	3.1 %	1,958	3.6 %	8,747	16.2 %	15,033	27.9 %	8,063	15.0 %	18,564	34.4 %
2012 Senate	7	59,667	51,499	86.3 %	55,052	92.3 %	1,703	2.9 %	2,095	3.5 %	172	0.3 %	1,148	1.9 %	1,527	2.6 %	2,015	3.4 %	1,092	1.8 %	3,164	5.3 %	3,674	6.2 %	3,673	6.2 %
Liberty_2 for KLRD TR	7	59,801	51,326	85.8 %	54,985	91.9 %	1,719	2.9 %	2,091	3.5 %	174	0.3 %	1,168	2.0 %	1,550	2.6 %	2,030	3.4 %	1,248	2.1 %	3,435	5.7 %	3,784	6.3 %	3,975	6.6 %
2012 Senate	8	59,597	46,429	77.9 %	50,169	84.2 %	2,681	4.5 %	3,199	5.4 %	206	0.3 %	1,253	2.1 %	5,059	8.5 %	5,566	9.3 %	1,334	2.2 %	3,499	5.9 %	3,888	6.5 %	3,926	6.6 %
Liberty_2 for KLRD TR	8	59,717	47,210	79.1 %	50,924	85.3 %	2,786	4.7 %	3,298	5.5 %	208	0.3 %	1,198	2.0 %	4,338	7.3 %	4,847	8.1 %	1,317	2.2 %	3,495	5.9 %	3,858	6.5 %	3,918	6.6 %
2012 Senate	3	60,103	50,086	83.3 %	53,888	89.7 %	1,947	3.2 %	2,557	4.3 %	1,558	2.6 %	3,260	5.4 %	1,452	2.4 %	1,918	3.2 %	1,109	1.8 %	2,659	4.4 %	3,951	6.6 %	3,197	5.3 %
Liberty_2 for KLRD TR	9	55,449	46,685	84.2 %	50,680	91.4 %	1,760	3.2 %	2,156	3.9 %	472	0.9 %	1,888	3.4 %	1,025	1.8 %	1,325	2.4 %	1,421	2.6 %	3,628	6.5 %	4,086	7.4 %	4,068	7.3 %
2012 Senate	10	57,281	46,028	80.4 %	50,191	87.6 %	3,106	5.4 %	3,638	6.4 %	269	0.5 %	1,491	2.6 %	1,904	3.3 %	2,432	4.2 %	1,654	2.9 %	4,038	7.0 %	4,320	7.5 %	4,616	8.1 %
Liberty_2 for KLRD TR	10	56,119	46,307	82.5 %	50,049	89.2 %	2,445	4.4 %	2,909	5.2 %	252	0.4 %	1,368	2.4 %	2,039	3.6 %	2,536	4.5 %	1,182	2.1 %	3,309	5.9 %	3,894	6.9 %	3,763	6.7 %
2012 Senate	11	58,923	47,795	81.1 %	50,482	85.7 %	1,673	2.8 %	1,966	3.3 %	118	0.2 %	844	1.4 %	5,999	10.2 %	6,484	11.0 %	536	0.9 %	2,068	3.5 %	2,802	4.8 %	2,058	3.5 %
Liberty_2 for KLRD TR	11	55,770	44,687	80.1 %	47,214	84.7 %	1,523	2.7 %	1,831	3.3 %	116	0.2 %	839	1.5 %	6,269	11.2 %	6,710	12.0 %	530	1.0 %	1,942	3.5 %	2,645	4.7 %	1,956	3.5 %
2012 Senate	12	52,460	47,972	91.4 %	50,529	96.3 %	637	1.2 %	942	1.8 %	440	0.8 %	1,883	3.6 %	235	0.4 %	395	0.8 %	571	1.1 %	1,443	2.8 %	2,605	5.0 %	1,578	3.0 %
Liberty_2 for KLRD TR	12	55,724	51,422	92.3 %	54,042	97.0 %	536	1.0 %	798	1.4 %	410	0.7 %	1,959	3.5 %	249	0.4 %	420	0.8 %	440	0.8 %	1,312	2.4 %	2,667	4.8 %	1,325	2.4 %
2012 Senate	13	53,418	46,152	86.4 %	49,656	93.0 %	1,109	2.1 %	1,562	2.9 %	928	1.7 %	3,009	5.6 %	644	1.2 %	873	1.6 %	994	1.9 %	2,084	3.9 %	3,591	6.7 %	2,068	3.9 %
Liberty_2 for KLRD TR	13	55,723	48,315	86.7 %	51,935	93.2 %	1,115	2.0 %	1,576	2.8 %	917	1.6 %	3,069	5.5 %	651	1.2 %	881	1.6 %	1,014	1.8 %	2,151	3.9 %	3,711	6.7 %	2,117	3.8 %

***The Hispanic column includes persons of Hispanic Origin of all races.**
**** The Census Bureau tabulated and reported 2 race categories that are combined in this report: "Asian" and "Native Hawaiian & Other Pacific Islander".**
Source: U.S. Bureau of the Census Census 2020

Plan Comparison
Racial Composition and Hispanic Population (Voting Age Population)

			Hispanic and Non-Hispanic 18+ Population																							
	District	Total 18+ Population	White		AP White		Black		AP Black		American Indian		AP American Indian		Asian Hawaiian Other Pacific Islander**		AP Asian Hawaiian Other Pacific Islander**		Other		AP Other		2 or more races		Hispanic 18+*	
2012 Senate	35	54,059	48,777	*90.2 %*	51,195	*94.7 %*	919	*1.7 %*	1,237	*2.3 %*	300	*0.6 %*	1,363	*2.5 %*	334	*0.6 %*	537	*1.0 %*	1,245	*2.3 %*	2,378	*4.4 %*	2,484	*4.6 %*	2,809	*5.2 %*
Liberty_2 for KLRD TR	14	58,883	52,909	*89.9 %*	55,509	*94.3 %*	1,426	*2.4 %*	1,802	*3.1 %*	370	*0.6 %*	1,764	*3.0 %*	376	*0.6 %*	576	*1.0 %*	1,127	*1.9 %*	2,070	*3.5 %*	2,675	*4.5 %*	2,464	*4.2 %*
2012 Senate	15	49,744	41,429	*83.3 %*	45,204	*90.9 %*	1,954	*3.9 %*	2,466	*5.0 %*	1,142	*2.3 %*	3,667	*7.4 %*	324	*0.7 %*	495	*1.0 %*	981	*2.0 %*	1,979	*4.0 %*	3,914	*7.9 %*	2,547	*5.1 %*
Liberty_2 for KLRD TR	15	55,709	46,731	*83.9 %*	50,806	*91.2 %*	1,992	*3.6 %*	2,540	*4.6 %*	1,339	*2.4 %*	4,076	*7.3 %*	354	*0.6 %*	564	*1.0 %*	1,066	*1.9 %*	2,130	*3.8 %*	4,227	*7.6 %*	2,705	*4.9 %*
2012 Senate	16	58,762	47,912	*81.5 %*	51,671	*87.9 %*	2,390	*4.1 %*	2,957	*5.0 %*	433	*0.7 %*	2,077	*3.5 %*	3,034	*5.2 %*	3,596	*6.1 %*	996	*1.7 %*	2,648	*4.5 %*	3,997	*6.8 %*	3,123	*5.3 %*
Liberty_2 for KLRD TR	16	55,406	44,425	*80.2 %*	47,728	*86.1 %*	3,193	*5.8 %*	3,739	*6.7 %*	328	*0.6 %*	1,657	*3.0 %*	2,975	*5.4 %*	3,509	*6.3 %*	932	*1.7 %*	2,516	*4.5 %*	3,553	*6.4 %*	2,995	*5.4 %*
2012 Senate	17	53,895	38,558	*71.5 %*	42,870	*79.5 %*	4,759	*8.8 %*	5,649	*10.5 %*	442	*0.8 %*	1,679	*3.1 %*	1,727	*3.2 %*	2,453	*4.6 %*	3,731	*6.9 %*	6,237	*11.6 %*	4,678	*8.7 %*	8,254	*15.3 %*
Liberty_2 for KLRD TR	17	55,286	39,149	*70.8 %*	43,678	*79.0 %*	5,081	*9.2 %*	6,020	*10.9 %*	448	*0.8 %*	1,731	*3.1 %*	1,841	*3.3 %*	2,602	*4.7 %*	3,842	*6.9 %*	6,507	*11.8 %*	4,925	*8.9 %*	8,571	*15.5 %*
2012 Senate	18	52,734	43,364	*82.2 %*	47,020	*89.2 %*	2,777	*5.3 %*	3,476	*6.6 %*	640	*1.2 %*	2,305	*4.4 %*	555	*1.1 %*	865	*1.6 %*	1,548	*2.9 %*	3,140	*6.0 %*	3,850	*7.3 %*	4,268	*8.1 %*
Liberty_2 for KLRD TR	18	55,252	49,570	*89.7 %*	52,674	*95.3 %*	846	*1.5 %*	1,236	*2.2 %*	491	*0.9 %*	1,986	*3.6 %*	515	*0.9 %*	796	*1.4 %*	652	*1.2 %*	1,895	*3.4 %*	3,178	*5.8 %*	2,331	*4.2 %*
2012 Senate	19	53,189	39,673	*74.6 %*	44,044	*82.8 %*	4,409	*8.3 %*	5,263	*9.9 %*	740	*1.4 %*	2,307	*4.3 %*	350	*0.7 %*	589	*1.1 %*	3,333	*6.3 %*	5,922	*11.1 %*	4,684	*8.8 %*	7,606	*14.3 %*
Liberty_2 for KLRD TR	19	56,284	37,902	*67.3 %*	43,178	*76.7 %*	6,640	*11.8 %*	7,934	*14.1 %*	976	*1.7 %*	2,829	*5.0 %*	798	*1.4 %*	1,149	*2.0 %*	4,233	*7.5 %*	7,264	*12.9 %*	5,735	*10.2 %*	9,641	*17.1 %*
2012 Senate	20	56,995	46,881	*82.3 %*	50,341	*88.3 %*	3,417	*6.0 %*	4,252	*7.5 %*	491	*0.9 %*	1,800	*3.2 %*	1,371	*2.4 %*	1,700	*3.0 %*	1,183	*2.1 %*	2,756	*4.8 %*	3,652	*6.4 %*	3,775	*6.6 %*
Liberty_2 for KLRD TR	20	56,731	47,239	*83.3 %*	50,581	*89.2 %*	3,071	*5.4 %*	3,827	*6.7 %*	484	*0.9 %*	1,777	*3.1 %*	1,335	*2.4 %*	1,666	*2.9 %*	1,083	*1.9 %*	2,582	*4.6 %*	3,519	*6.2 %*	3,533	*6.2 %*
2012 Senate	21	62,709	49,192	*78.4 %*	53,651	*85.6 %*	3,973	*6.3 %*	4,660	*7.4 %*	263	*0.4 %*	1,449	*2.3 %*	2,434	*3.9 %*	2,961	*4.7 %*	2,192	*3.5 %*	4,861	*7.8 %*	4,655	*7.4 %*	5,673	*9.0 %*
Liberty_2 for KLRD TR	21	59,107	45,110	*76.3 %*	49,609	*83.9 %*	4,439	*7.5 %*	5,161	*8.7 %*	256	*0.4 %*	1,444	*2.4 %*	2,155	*3.6 %*	2,683	*4.5 %*	2,462	*4.2 %*	5,133	*8.7 %*	4,685	*7.9 %*	6,002	*10.2 %*
2012 Senate	22	69,510	54,822	*78.9 %*	59,068	*85.0 %*	4,465	*6.4 %*	5,248	*7.5 %*	438	*0.6 %*	1,700	*2.4 %*	3,265	*4.7 %*	4,046	*5.8 %*	2,054	*3.0 %*	4,172	*6.0 %*	4,466	*6.4 %*	6,150	*8.8 %*
Liberty_2 for KLRD TR	22	59,685	46,356	*77.7 %*	50,097	*83.9 %*	4,062	*6.8 %*	4,788	*8.0 %*	372	*0.6 %*	1,465	*2.5 %*	3,081	*5.2 %*	3,764	*6.3 %*	1,885	*3.2 %*	3,730	*6.2 %*	3,929	*6.6 %*	5,634	*9.4 %*
2012 Senate	23	54,585	41,300	*75.7 %*	45,473	*83.3 %*	3,408	*6.2 %*	3,969	*7.3 %*	260	*0.5 %*	1,386	*2.5 %*	2,827	*5.2 %*	3,275	*6.0 %*	2,429	*4.4 %*	5,013	*9.2 %*	4,361	*8.0 %*	5,675	*10.4 %*
Liberty_2 for KLRD TR	23	53,173	40,757	*76.6 %*	45,078	*84.8 %*	3,159	*5.9 %*	3,721	*7.0 %*	297	*0.6 %*	1,514	*2.8 %*	1,864	*3.5 %*	2,308	*4.3 %*	2,582	*4.9 %*	5,231	*9.8 %*	4,514	*8.5 %*	5,947	*11.2 %*
2012 Senate	24	52,241	44,298	*84.8 %*	47,675	*91.3 %*	1,476	*2.8 %*	1,988	*3.8 %*	322	*0.6 %*	1,495	*2.9 %*	976	*1.9 %*	1,306	*2.5 %*	1,646	*3.2 %*	3,462	*6.6 %*	3,523	*6.7 %*	4,412	*8.4 %*
Liberty_2 for KLRD TR	24	55,836	47,613	*85.3 %*	51,156	*91.6 %*	1,490	*2.7 %*	2,021	*3.6 %*	351	*0.6 %*	1,600	*2.9 %*	996	*1.8 %*	1,333	*2.4 %*	1,697	*3.0 %*	3,590	*6.4 %*	3,689	*6.6 %*	4,544	*8.1 %*
2012 Senate	25	54,344	37,141	*68.3 %*	43,099	*79.3 %*	3,572	*6.6 %*	4,362	*8.0 %*	1,013	*1.9 %*	2,897	*5.3 %*	1,244	*2.3 %*	1,643	*3.0 %*	5,069	*9.3 %*	8,934	*16.4 %*	6,305	*11.6 %*	11,407	*21.0 %*
Liberty_2 for KLRD TR	25	56,241	36,084	*64.2 %*	42,389	*75.4 %*	4,629	*8.2 %*	5,565	*9.9 %*	1,043	*1.9 %*	2,958	*5.3 %*	2,009	*3.6 %*	2,449	*4.4 %*	5,781	*10.3 %*	9,926	*17.6 %*	6,695	*11.9 %*	12,701	*22.6 %*
2012 Senate	26	54,927	46,754	*85.1 %*	50,691	*92.3 %*	770	*1.4 %*	1,190	*2.2 %*	594	*1.1 %*	2,365	*4.3 %*	1,570	*2.9 %*	1,981	*3.6 %*	1,189	*2.2 %*	2,963	*5.4 %*	4,050	*7.4 %*	3,695	*6.7 %*
Liberty_2 for KLRD TR	26	52,832	45,383	*85.9 %*	48,897	*92.6 %*	872	*1.7 %*	1,295	*2.5 %*	495	*0.9 %*	1,994	*3.8 %*	1,147	*2.2 %*	1,513	*2.9 %*	1,294	*2.4 %*	2,956	*5.6 %*	3,641	*6.9 %*	3,686	*7.0 %*

***The Hispanic column includes persons of Hispanic Origin of all races.**
**** The Census Bureau tabulated and reported 2 race categories that are combined in this report: "Asian" and "Native Hawaiian & Other Pacific Islander".**
Source: U.S. Bureau of the Census Census 2020

Plan Comparison
Racial Composition and Hispanic Population (Voting Age Population)

	District	Total 18+ Population	White		AP White		Black		AP Black		American Indian		AP American Indian		Asian Hawaiian Other Pacific Islander**		AP Asian Hawaiian Other Pacific Islander**		Other		AP Other		2 or more races		Hispanic 18+*	
			Hispanic and Non-Hispanic 18+ Population																							
2012 Senate	27	57,175	48,297	84.5 %	52,080	91.1 %	1,440	2.5 %	1,977	3.5 %	476	0.8 %	1,885	3.3 %	1,648	2.9 %	2,048	3.6 %	1,372	2.4 %	3,319	5.8 %	3,942	6.9 %	4,345	7.6 %
Liberty_2 for KLRD TR	27	55,552	45,767	82.4 %	49,827	89.7 %	1,648	3.0 %	2,233	4.0 %	551	1.0 %	2,021	3.6 %	1,646	3.0 %	2,063	3.7 %	1,706	3.1 %	3,842	6.9 %	4,234	7.6 %	5,089	9.2 %
2012 Senate	28	52,043	34,742	66.8 %	39,835	76.5 %	4,107	7.9 %	4,985	9.6 %	881	1.7 %	2,697	5.2 %	2,925	5.6 %	3,346	6.4 %	3,982	7.7 %	6,858	13.2 %	5,406	10.4 %	8,848	17.0 %
Liberty_2 for KLRD TR	28	53,046	37,948	71.5 %	43,029	81.1 %	3,044	5.7 %	3,818	7.2 %	903	1.7 %	2,859	5.4 %	2,610	4.9 %	3,043	5.7 %	3,207	6.0 %	5,910	11.1 %	5,334	10.1 %	7,706	14.5 %
2012 Senate	29	53,856	25,773	47.9 %	31,169	57.9 %	13,086	24.3 %	14,365	26.7 %	825	1.5 %	2,374	4.4 %	2,212	4.1 %	2,665	4.9 %	5,979	11.1 %	9,640	17.9 %	5,981	11.1 %	12,796	23.8 %
Liberty_2 for KLRD TR	29	56,462	26,211	46.4 %	31,508	55.8 %	14,804	26.2 %	16,232	28.7 %	854	1.5 %	2,399	4.2 %	2,638	4.7 %	3,130	5.5 %	6,021	10.7 %	9,514	16.9 %	5,934	10.5 %	12,430	22.0 %
2012 Senate	30	58,160	38,349	65.9 %	42,433	73.0 %	7,079	12.2 %	8,117	14.0 %	484	0.8 %	1,888	3.2 %	5,349	9.2 %	5,929	10.2 %	2,439	4.2 %	4,534	7.8 %	4,460	7.7 %	5,959	10.2 %
Liberty_2 for KLRD TR	30	54,847	39,096	71.3 %	42,909	78.2 %	4,573	8.3 %	5,405	9.9 %	473	0.9 %	1,950	3.6 %	5,142	9.4 %	5,701	10.4 %	1,447	2.6 %	3,208	5.8 %	4,116	7.5 %	4,214	7.7 %
2012 Senate	31	56,582	47,847	84.6 %	51,470	91.0 %	1,592	2.8 %	2,092	3.7 %	528	0.9 %	1,990	3.5 %	880	1.6 %	1,183	2.1 %	1,952	3.4 %	3,798	6.7 %	3,783	6.7 %	4,843	8.6 %
Liberty_2 for KLRD TR	31	55,620	46,705	84.0 %	50,549	90.9 %	1,250	2.2 %	1,709	3.1 %	536	1.0 %	2,017	3.6 %	643	1.2 %	905	1.6 %	2,495	4.5 %	4,599	8.3 %	3,991	7.2 %	5,923	10.6 %
2012 Senate	32	50,022	43,101	86.2 %	46,197	92.4 %	902	1.8 %	1,225	2.4 %	794	1.6 %	2,409	4.8 %	596	1.2 %	816	1.6 %	1,437	2.9 %	2,699	5.4 %	3,192	6.4 %	3,551	7.1 %
Liberty_2 for KLRD TR	32	57,043	49,242	86.3 %	52,938	92.8 %	922	1.6 %	1,262	2.2 %	918	1.6 %	2,923	5.1 %	661	1.2 %	901	1.6 %	1,500	2.6 %	2,963	5.2 %	3,800	6.7 %	3,829	6.7 %
2012 Senate	33	50,260	43,909	87.4 %	46,740	93.0 %	660	1.3 %	915	1.8 %	310	0.6 %	1,356	2.7 %	204	0.4 %	366	0.7 %	2,255	4.5 %	3,992	7.9 %	2,922	5.8 %	5,146	10.2 %
Liberty_2 for KLRD TR	33	56,800	49,634	87.4 %	52,721	92.8 %	1,026	1.8 %	1,310	2.3 %	370	0.7 %	1,567	2.8 %	233	0.4 %	409	0.7 %	2,351	4.1 %	4,159	7.3 %	3,186	5.6 %	5,498	9.7 %
2012 Senate	34	52,619	45,928	87.3 %	48,784	92.7 %	1,542	2.9 %	1,945	3.7 %	447	0.8 %	1,705	3.2 %	339	0.6 %	542	1.0 %	1,417	2.7 %	2,714	5.2 %	2,946	5.6 %	4,083	7.8 %
Liberty_2 for KLRD TR	34	57,229	50,236	87.8 %	53,281	93.1 %	1,545	2.7 %	1,977	3.5 %	477	0.8 %	1,843	3.2 %	354	0.6 %	578	1.0 %	1,474	2.6 %	2,830	4.9 %	3,143	5.5 %	4,187	7.3 %
2012 Senate	37	62,967	53,355	84.7 %	56,823	90.2 %	1,360	2.2 %	1,732	2.8 %	269	0.4 %	1,706	2.7 %	3,425	5.4 %	3,854	6.1 %	991	1.6 %	2,551	4.1 %	3,567	5.7 %	2,641	4.2 %
Liberty_2 for KLRD TR	35	53,340	42,845	80.3 %	45,596	85.5 %	1,700	3.2 %	2,072	3.9 %	130	0.2 %	989	1.9 %	5,094	9.6 %	5,573	10.4 %	699	1.3 %	2,138	4.0 %	2,872	5.4 %	2,304	4.3 %
2012 Senate	36	50,906	48,122	94.5 %	49,778	97.8 %	282	0.6 %	498	1.0 %	200	0.4 %	1,007	2.0 %	186	0.4 %	348	0.7 %	380	0.7 %	1,149	2.3 %	1,736	3.4 %	1,157	2.3 %
Liberty_2 for KLRD TR	36	55,639	52,533	94.4 %	54,348	97.7 %	318	0.6 %	541	1.0 %	232	0.4 %	1,101	2.0 %	231	0.4 %	423	0.8 %	426	0.8 %	1,271	2.3 %	1,899	3.4 %	1,256	2.3 %
2012 Senate	9	60,638	47,755	78.8 %	52,342	86.3 %	2,950	4.9 %	3,494	5.8 %	355	0.6 %	1,609	2.7 %	2,109	3.5 %	2,546	4.2 %	2,706	4.5 %	5,579	9.2 %	4,763	7.9 %	6,342	10.5 %
Liberty_2 for KLRD TR	37	50,810	41,558	81.8 %	45,059	88.7 %	2,147	4.2 %	2,525	5.0 %	303	0.6 %	1,551	3.1 %	1,159	2.3 %	1,468	2.9 %	2,033	4.0 %	3,935	7.7 %	3,610	7.1 %	4,366	8.6 %
2012 Senate	38	47,696	27,155	56.9 %	34,752	72.9 %	1,250	2.6 %	1,474	3.1 %	889	1.9 %	1,692	3.5 %	799	1.7 %	997	2.1 %	9,729	20.4 %	16,824	35.3 %	7,874	16.5 %	22,329	46.8 %
Liberty_2 for KLRD TR	38	51,418	30,211	58.8 %	38,049	74.0 %	1,264	2.5 %	1,505	2.9 %	901	1.8 %	1,754	3.4 %	808	1.6 %	1,019	2.0 %	10,112	19.7 %	17,395	33.8 %	8,122	15.8 %	23,056	44.8 %
2012 Senate	39	49,413	30,258	61.2 %	38,318	77.5 %	1,217	2.5 %	1,471	3.0 %	539	1.1 %	1,432	2.9 %	1,210	2.4 %	1,438	2.9 %	7,939	16.1 %	15,219	30.8 %	8,250	16.7 %	20,211	40.9 %
Liberty_2 for KLRD TR	39	51,812	32,507	62.7 %	40,788	78.7 %	1,220	2.4 %	1,479	2.9 %	572	1.1 %	1,543	3.0 %	1,226	2.4 %	1,483	2.9 %	7,812	15.1 %	15,231	29.4 %	8,475	16.4 %	20,236	39.1 %

***The Hispanic column includes persons of Hispanic Origin of all races.**
**** The Census Bureau tabulated and reported 2 race categories that are combined in this report: "Asian" and "Native Hawaiian & Other Pacific Islander".**
Source: U.S. Bureau of the Census Census 2020

Plan Comparison
Racial Composition and Hispanic Population (Voting Age Population)

			Hispanic and Non-Hispanic 18+ Population																							
	District	Total 18+ Population	White		AP White		Black		AP Black		American Indian		AP American Indian		Asian Hawaiian Other Pacific Islander**		AP Asian Hawaiian Other Pacific Islander**		Other		AP Other		2 or more races		Hispanic 18+*	
2012 Senate	40	56,265	51,000	*90.6 %*	53,284	*94.7 %*	749	*1.3 %*	1,022	*1.8 %*	210	*0.4 %*	1,038	*1.8 %*	367	*0.7 %*	816	*1.5 %*	1,455	*2.6 %*	2,764	*4.9 %*	2,484	*4.4 %*	3,254	*5.8 %*
Liberty_2 for KLRD TR	40	56,265	51,000	*90.6 %*	53,284	*94.7 %*	749	*1.3 %*	1,022	*1.8 %*	210	*0.4 %*	1,038	*1.8 %*	367	*0.7 %*	816	*1.5 %*	1,455	*2.6 %*	2,764	*4.9 %*	2,484	*4.4 %*	3,254	*5.8 %*

***The Hispanic column includes persons of Hispanic Origin of all races.**
**** The Census Bureau tabulated and reported 2 race categories that are combined in this report: "Asian" and "Native Hawaiian & Other Pacific Islander".**
Source: U.S. Bureau of the Census Census 2020

Plan Comparison
Racial Composition and Hispanic Population 2 (Voting Age Population)

	District	Total 18+ Pop.	Non-Hispanic Black 18+ Single	AP	Single %	AP%	DOJ	%	Non-Hispanic American Indian 18+ Single	AP	Single %	AP%	DOJ	%	Non-Hispanic Asian, Hawaiian, Other Pacific Islander 18+** Single	AP	Single %	AP%	DOJ	%	Non-Hispanic Other 18+ Single	AP	Single %	AP%	DOJ	%	2 or more Races 18+ NH	NH%	Hispanic Origin 18+ His p	%
2012 Senate	1	54,091	1,173 to	1,475	2.2 to	2.7	1,396	2.6	1,488 to	2,590	2.8 to	4.8	2,503	4.6	311 to	530	.6 to	1.0	441	.8	121 to	521	.2 to	1.0	492	.9	1,872	3.5	1,582	2.9
Liberty_2 for KLRD TR	1	54,734	1,115 to	1,403	2.0 to	2.6	1,318	2.4	1,494 to	2,672	2.7 to	4.9	2,584	4.7	265 to	456	.5 to	.8	367	.7	104 to	509	.2 to	.9	479	.9	1,908	3.5	1,462	2.7
2012 Senate	2	69,867	2,600 to	3,440	3.7 to	4.9	3,197	4.6	873 to	2,421	1.2 to	3.5	2,211	3.2	2,872 to	3,570	4.1 to	5.1	3,459	5.0	248 to	779	.4 to	1.1	744	1.1	3,315	4.7	3,728	5.3
Liberty_2 for KLRD TR	2	61,076	3,232 to	4,162	5.3 to	6.8	3,853	6.3	1,789 to	3,190	2.9 to	5.2	2,921	4.8	3,066 to	3,812	5.0 to	6.2	3,668	6.0	270 to	736	.4 to	1.2	695	1.1	3,154	5.2	4,426	7.2
2012 Senate	19	53,189	4,291 to	5,012	8.1 to	9.4	4,712	8.9	496 to	1,845	.9 to	3.5	1,585	3.0	339 to	546	.6 to	1.0	462	.9	150 to	581	.3 to	1.1	539	1.0	2,360	4.4	7,606	14.3
Liberty_2 for KLRD TR	3	54,949	1,244 to	1,629	2.3 to	3.0	1,499	2.7	359 to	1,644	.7 to	3.0	1,542	2.8	786 to	1,053	1.4 to	1.9	988	1.8	138 to	567	.3 to	1.0	539	1.0	2,201	4.0	2,542	4.6
2012 Senate	4	54,683	18,221 to	19,262	33.3 to	35.2	18,722	34.2	236 to	1,187	.4 to	2.2	739	1.4	3,369 to	3,589	6.2 to	6.6	3,472	6.3	191 to	452	.3 to	.8	374	.7	1,871	3.4	16,282	29.8
Liberty_2 for KLRD TR	4	53,485	18,056 to	19,057	33.8 to	35.6	18,537	34.7	234 to	1,163	.4 to	2.2	729	1.4	3,338 to	3,553	6.2 to	6.6	3,440	6.4	189 to	439	.4 to	.8	362	.7	1,813	3.4	15,419	28.8
2012 Senate	5	59,228	7,721 to	8,470	13.0 to	14.3	8,184	13.8	523 to	1,846	.9 to	3.1	1,640	2.8	1,158 to	1,653	2.0 to	2.8	1,507	2.5	186 to	693	.3 to	1.2	631	1.1	2,716	4.6	4,710	8.0
Liberty_2 for KLRD TR	5	56,557	6,990 to	7,671	12.4 to	13.6	7,412	13.1	450 to	1,679	.8 to	3.0	1,489	2.6	1,132 to	1,628	2.0 to	2.9	1,484	2.6	180 to	674	.3 to	1.2	620	1.1	2,569	4.5	3,949	7.0
2012 Senate	6	52,133	4,705 to	5,238	9.0 to	10.0	5,033	9.7	224 to	1,254	.4 to	2.4	1,075	2.1	1,580 to	1,814	3.0 to	3.5	1,747	3.4	175 to	587	.3 to	1.1	547	1.0	1,961	3.8	17,643	33.8
Liberty_2 for KLRD TR	6	53,904	5,108 to	5,683	9.5 to	10.5	5,455	10.1	224 to	1,282	.4 to	2.4	1,087	2.0	1,638 to	1,884	3.0 to	3.5	1,809	3.4	178 to	593	.3 to	1.1	551	1.0	2,021	3.7	18,564	34.4
2012 Senate	7	59,667	1,664 to	1,985	2.8 to	3.3	1,906	3.2	111 to	986	.2 to	1.7	907	1.5	1,520 to	1,972	2.5 to	3.3	1,913	3.2	187 to	680	.3 to	1.1	661	1.1	2,020	3.4	3,673	6.2
Liberty_2 for KLRD TR	7	59,801	1,683 to	1,992	2.8 to	3.3	1,920	3.2	111 to	997	.2 to	1.7	927	1.6	1,542 to	1,988	2.6 to	3.3	1,929	3.2	199 to	691	.3 to	1.2	672	1.1	2,020	3.4	3,975	6.6
2012 Senate	8	59,597	2,650 to	3,072	4.4 to	5.2	2,934	4.9	146 to	1,068	.2 to	1.8	941	1.6	5,034 to	5,517	8.4 to	9.3	5,435	9.1	215 to	660	.4 to	1.1	632	1.1	2,081	3.5	3,926	6.6
Liberty_2 for KLRD TR	8	59,717	2,746 to	3,163	4.6 to	5.3	3,030	5.1	147 to	1,020	.2 to	1.7	906	1.5	4,314 to	4,802	7.2 to	8.0	4,719	7.9	201 to	666	.3 to	1.1	628	1.1	2,057	3.4	3,918	6.6
2012 Senate	3	60,103	1,888 to	2,424	3.1 to	4.0	2,230	3.7	1,431 to	2,967	2.4 to	4.9	2,812	4.7	1,432 to	1,874	2.4 to	3.1	1,758	2.9	183 to	740	.3 to	1.2	701	1.2	2,812	4.7	3,197	5.3
Liberty_2 for KLRD TR	9	55,449	1,698 to	2,070	3.1 to	3.7	1,957	3.5	379 to	1,689	.7 to	3.0	1,606	2.9	1,020 to	1,302	1.8 to	2.3	1,234	2.2	140 to	703	.3 to	1.3	672	1.2	2,376	4.3	4,068	7.3
2012 Senate	10	57,281	3,048 to	3,515	5.3 to	6.1	3,360	5.9	189 to	1,263	.3 to	2.2	1,163	2.0	1,884 to	2,390	3.3 to	4.2	2,270	4.0	148 to	706	.3 to	1.2	652	1.1	2,387	4.2	4,616	8.1
Liberty_2 for KLRD TR	10	56,119	2,389 to	2,796	4.3 to	5.0	2,653	4.7	183 to	1,170	.3 to	2.1	1,078	1.9	2,024 to	2,500	3.6 to	4.5	2,397	4.3	143 to	692	.3 to	1.2	640	1.1	2,221	4.0	3,763	6.7
2012 Senate	11	58,923	1,654 to	1,913	2.8 to	3.2	1,822	3.1	77 to	728	.1 to	1.2	668	1.1	5,988 to	6,458	10.2 to	11.0	6,367	10.8	166 to	672	.3 to	1.1	630	1.1	1,743	3.0	2,058	3.5
Liberty_2 for KLRD TR	11	55,770	1,505 to	1,778	2.7 to	3.2	1,680	3.0	79 to	715	.1 to	1.3	648	1.2	6,257 to	6,683	11.2 to	12.0	6,594	11.8	158 to	634	.3 to	1.1	593	1.1	1,662	3.0	1,956	3.5
2012 Senate	12	52,460	621 to	876	1.2 to	1.7	812	1.5	393 to	1,733	.7 to	3.3	1,673	3.2	231 to	365	.4 to	.7	327	.6	119 to	526	.2 to	1.0	510	1.0	2,043	3.9	1,578	3.0
Liberty_2 for KLRD TR	12	55,724	519 to	744	.9 to	1.3	682	1.2	377 to	1,796	.7 to	3.2	1,748	3.1	249 to	398	.4 to	.7	346	.6	127 to	600	.2 to	1.1	582	1.0	2,170	3.9	1,325	2.4
2012 Senate	13	53,418	1,089 to	1,508	2.0 to	2.8	1,396	2.6	868 to	2,883	1.6 to	5.4	2,775	5.2	644 to	847	1.2 to	1.6	773	1.4	132 to	672	.2 to	1.3	636	1.2	3,005	5.6	2,068	3.9
Liberty_2 for KLRD TR	13	55,723	1,095 to	1,519	2.0 to	2.7	1,405	2.5	854 to	2,937	1.5 to	5.3	2,828	5.1	651 to	854	1.2 to	1.5	780	1.4	135 to	705	.2 to	1.3	668	1.2	3,106	5.6	2,117	3.8
2012 Senate	35	54,059	902 to	1,170	1.7 to	2.2	1,100	2.0	209 to	1,157	.4 to	2.1	1,094	2.0	311 to	466	.6 to	.9	398	.7	234 to	625	.4 to	1.2	611	1.1	1,644	3.0	2,809	5.2
Liberty_2 for KLRD TR	14	58,883	1,394 to	1,722	2.4 to	2.9	1,641	2.8	283 to	1,597	.5 to	2.7	1,521	2.6	359 to	510	.6 to	.9	444	.8	237 to	625	.4 to	1.1	596	1.0	2,043	3.5	2,464	4.2

***The Hispanic column includes persons of Hispanic Origin of all races.**
**** The Census Bureau tabulated and reported 2 race categories that are combined in this report: "Asian" and "Native Hawaiian & Other Pacific Islander".**
Percentages are a percent of total Population.
Source: U.S. Bureau of the Census Census 2020

DOJ Definitions:

Black	=	**Non-Hispanic Black or African American + Non-Hispanic Black or African American and White**
Asian and Hawaiian	=	**Non-Hispanic Asian + Non-Hispanic Asian and White + Non-Hispanic Native Hawaiian + Non-Hispanic Native Hawaiian and White**
Hispanic	=	**Hispanic of Any Race**
Indian	=	**Non-Hispanic American Indian and Alaska Native + Non-Hispanic American Indian and Alaska Native and White**
Other	=	**Non-Hispanic Some Other Race + Non-Hispanic Some Other Race and White + Non-Hispanic Other Multi-Race (where more than one minority race is listed)**

Plan Comparison
Racial Composition and Hispanic Population 2 (Voting Age Population)

	District	Total 18+ Pop.	Non-Hispanic Black 18+ Single	AP	Single %	AP%	DOJ	%	Non-Hispanic American Indian 18+ Single	AP	Single %	AP%	DOJ	%	Non-Hispanic Asian, Hawaiian, Other Pacific Islander 18+** Single	AP	Single %	AP%	DOJ	%	Non-Hispanic Other 18+ Single	AP	Single %	AP%	DOJ	%	2 or more Races 18+ NH	NH%	Hispanic Origin 18+ His p	%
2012 Senate	15	49,744	1,905 to	2,374	3.8 to	4.8	2,206	4.4	1,049 to	3,440	2.1 to	6.9	3,263	6.6	315 to	463	.6 to	.9	422	.8	93 to	498	.2 to	1.0	471	.9	3,204	6.4	2,547	5.1
Liberty_2 for KLRD TR	15	55,709	1,941 to	2,437	3.5 to	4.4	2,255	4.0	1,241 to	3,837	2.2 to	6.9	3,649	6.6	343 to	521	.6 to	.9	461	.8	99 to	546	.2 to	1.0	516	.9	3,483	6.3	2,705	4.9
2012 Senate	16	58,762	2,326 to	2,814	4.0 to	4.8	2,612	4.4	375 to	1,875	.6 to	3.2	1,723	2.9	3,013 to	3,519	5.1 to	6.0	3,374	5.7	202 to	686	.3 to	1.2	635	1.1	2,695	4.6	3,123	5.3
Liberty_2 for KLRD TR	16	55,406	3,124 to	3,606	5.6 to	6.5	3,380	6.1	279 to	1,478	.5 to	2.7	1,309	2.4	2,948 to	3,414	5.3 to	6.2	3,281	5.9	176 to	576	.3 to	1.0	530	1.0	2,252	4.1	2,995	5.4
2012 Senate	17	53,895	4,609 to	5,361	8.6 to	9.9	5,079	9.4	264 to	1,291	.5 to	2.4	1,132	2.1	1,688 to	2,359	3.1 to	4.4	2,057	3.8	285 to	666	.5 to	1.2	602	1.1	2,409	4.5	8,254	15.3
Liberty_2 for KLRD TR	17	55,286	4,929 to	5,718	8.9 to	10.3	5,422	9.8	266 to	1,332	.5 to	2.4	1,162	2.1	1,800 to	2,499	3.3 to	4.5	2,183	3.9	298 to	712	.5 to	1.3	650	1.2	2,529	4.6	8,571	15.5
2012 Senate	18	52,734	2,691 to	3,279	5.1 to	6.2	3,066	5.8	508 to	1,987	1.0 to	3.8	1,792	3.4	542 to	813	1.0 to	1.5	725	1.4	189 to	530	.4 to	1.0	505	1.0	2,411	4.6	4,268	8.1
Liberty_2 for KLRD TR	18	55,252	828 to	1,184	1.5 to	2.1	1,100	2.0	421 to	1,788	.8 to	3.2	1,711	3.1	508 to	762	.9 to	1.4	703	1.3	125 to	554	.2 to	1.0	536	1.0	2,280	4.1	2,331	4.2
2012 Senate	19	53,189	4,291 to	5,012	8.1 to	9.4	4,712	8.9	496 to	1,845	.9 to	3.5	1,585	3.0	339 to	546	.6 to	1.0	462	.9	150 to	581	.3 to	1.1	539	1.0	2,360	4.4	7,606	14.3
Liberty_2 for KLRD TR	19	56,284	6,434 to	7,513	11.4 to	13.3	7,062	12.5	685 to	2,226	1.2 to	4.0	1,825	3.2	779 to	1,092	1.4 to	1.9	974	1.7	237 to	623	.4 to	1.1	571	1.0	2,802	5.0	9,641	17.1
2012 Senate	20	56,995	3,304 to	4,021	5.8 to	7.1	3,828	6.7	386 to	1,541	.7 to	2.7	1,376	2.4	1,340 to	1,652	2.4 to	2.9	1,567	2.7	133 to	510	.2 to	.9	463	.8	2,310	4.1	3,775	6.6
Liberty_2 for KLRD TR	20	56,731	2,977 to	3,629	5.2 to	6.4	3,462	6.1	382 to	1,529	.7 to	2.7	1,386	2.4	1,304 to	1,619	2.3 to	2.9	1,535	2.7	128 to	498	.2 to	.9	454	.8	2,257	4.0	3,533	6.2
2012 Senate	21	62,709	3,909 to	4,485	6.2 to	7.2	4,318	6.9	152 to	1,174	.2 to	1.9	1,058	1.7	2,414 to	2,917	3.8 to	4.7	2,830	4.5	221 to	702	.4 to	1.1	658	1.0	2,373	3.8	5,673	9.0
Liberty_2 for KLRD TR	21	59,107	4,376 to	4,988	7.4 to	8.4	4,816	8.1	141 to	1,161	.2 to	2.0	1,041	1.8	2,131 to	2,634	3.6 to	4.5	2,538	4.3	212 to	658	.4 to	1.1	613	1.0	2,362	4.0	6,002	10.2
2012 Senate	22	69,510	4,304 to	4,971	6.2 to	7.2	4,755	6.8	310 to	1,417	.4 to	2.0	1,268	1.8	3,227 to	3,959	4.6 to	5.7	3,751	5.4	375 to	838	.5 to	1.2	801	1.2	2,660	3.8	6,150	8.8
Liberty_2 for KLRD TR	22	59,685	3,903 to	4,527	6.5 to	7.6	4,327	7.2	263 to	1,213	.4 to	2.0	1,077	1.8	3,051 to	3,702	5.1 to	6.2	3,517	5.9	350 to	737	.6 to	1.2	703	1.2	2,332	3.9	5,634	9.4
2012 Senate	23	54,585	3,362 to	3,843	6.2 to	7.0	3,687	6.8	153 to	1,159	.3 to	2.1	1,042	1.9	2,808 to	3,226	5.1 to	5.9	3,108	5.7	226 to	728	.4 to	1.3	700	1.3	2,192	4.0	5,675	10.4
Liberty_2 for KLRD TR	23	53,173	3,112 to	3,592	5.9 to	6.8	3,437	6.5	186 to	1,277	.3 to	2.4	1,155	2.2	1,847 to	2,261	3.5 to	4.3	2,140	4.0	234 to	745	.4 to	1.4	713	1.3	2,277	4.3	5,947	11.2
2012 Senate	24	52,241	1,429 to	1,885	2.7 to	3.6	1,767	3.4	225 to	1,271	.4 to	2.4	1,169	2.2	953 to	1,240	1.8 to	2.4	1,158	2.2	125 to	524	.2 to	1.0	482	.9	2,004	3.8	4,412	8.4
Liberty_2 for KLRD TR	24	55,836	1,441 to	1,916	2.6 to	3.4	1,794	3.2	250 to	1,361	.4 to	2.4	1,255	2.2	972 to	1,262	1.7 to	2.3	1,178	2.1	152 to	581	.3 to	1.0	537	1.0	2,115	3.8	4,544	8.1
2012 Senate	25	54,344	3,457 to	4,136	6.4 to	7.6	3,859	7.1	655 to	2,209	1.2 to	4.1	1,994	3.7	1,221 to	1,590	2.2 to	2.9	1,459	2.7	251 to	695	.5 to	1.3	640	1.2	2,695	5.0	11,407	21.0
Liberty_2 for KLRD TR	25	56,241	4,501 to	5,294	8.0 to	9.4	4,987	8.9	675 to	2,221	1.2 to	3.9	1,976	3.5	1,981 to	2,383	3.5 to	4.2	2,214	3.9	264 to	687	.5 to	1.2	618	1.1	2,757	4.9	12,701	22.6
2012 Senate	26	54,927	733 to	1,110	1.3 to	2.0	992	1.8	479 to	2,079	.9 to	3.8	1,982	3.6	1,556 to	1,940	2.8 to	3.5	1,830	3.3	134 to	606	.2 to	1.1	575	1.0	2,649	4.8	3,695	6.7
Liberty_2 for KLRD TR	26	52,832	833 to	1,204	1.6 to	2.3	1,091	2.1	396 to	1,753	.7 to	3.3	1,656	3.1	1,133 to	1,477	2.1 to	2.8	1,362	2.6	138 to	560	.3 to	1.1	536	1.0	2,312	4.4	3,686	7.0
2012 Senate	27	57,175	1,401 to	1,861	2.5 to	3.3	1,708	3.0	392 to	1,672	.7 to	2.9	1,537	2.7	1,631 to	2,006	2.9 to	3.5	1,932	3.4	140 to	557	.2 to	1.0	518	.9	2,324	4.1	4,345	7.6
Liberty_2 for KLRD TR	27	55,552	1,598 to	2,104	2.9 to	3.8	1,938	3.5	432 to	1,747	.8 to	3.1	1,608	2.9	1,628 to	2,009	2.9 to	3.6	1,927	3.5	161 to	597	.3 to	1.1	554	1.0	2,416	4.3	5,089	9.2
2012 Senate	28	52,043	4,004 to	4,772	7.7 to	9.2	4,506	8.7	626 to	2,189	1.2 to	4.2	1,964	3.8	2,902 to	3,279	5.6 to	6.3	3,137	6.0	202 to	606	.4 to	1.2	554	1.1	2,767	5.3	8,848	17.0
Liberty_2 for KLRD TR	28	53,046	2,954 to	3,643	5.6 to	6.9	3,396	6.4	650 to	2,353	1.2 to	4.4	2,150	4.1	2,589 to	2,985	4.9 to	5.6	2,870	5.4	194 to	628	.4 to	1.2	579	1.1	2,913	5.5	7,706	14.5

***The Hispanic column includes persons of Hispanic Origin of all races.**
**** The Census Bureau tabulated and reported 2 race categories that are combined in this report: "Asian" and "Native Hawaiian & Other Pacific Islander".**
Percentages are a percent of total Population.
Source: U.S. Bureau of the Census Census 2020

DOJ Definitions:

Black	=	**Non-Hispanic Black or African American + Non-Hispanic Black or African American and White**
Asian and Hawaiian	=	**Non-Hispanic Asian + Non-Hispanic Asian and White + Non-Hispanic Native Hawaiian + Non-Hispanic Native Hawaiian and White**
Hispanic	=	**Hispanic of Any Race**
Indian	=	**Non-Hispanic American Indian and Alaska Native + Non-Hispanic American Indian and Alaska Native and White**
Other	=	**Non-Hispanic Some Other Race + Non-Hispanic Some Other Race and White + Non-Hispanic Other Multi-Race (where more than one minority race is listed)**

Plan Comparison
Racial Composition and Hispanic Population 2 (Voting Age Population)

	District	Total 18+ Pop.	Non-Hispanic Black 18+ Single	AP	Single %	AP%	DOJ	%	Non-Hispanic American Indian 18+ Single	AP	Single %	AP%	DOJ	%	Non-Hispanic Asian, Hawaiian, Other Pacific Islander 18+** Single	AP	Single %	AP%	DOJ	%	Non-Hispanic Other 18+ Single	AP	Single %	AP%	DOJ	%	2 or more Races 18+ NH	NH%	Hispanic Origin 18+ His p	%
2012 Senate	29	53,856	12,899 to	14,047	24.0 to	26.1	13,473	25.0	473 to	1,742	.9 to	3.2	1,222	2.3	2,171 to	2,581	4.0 to	4.8	2,405	4.5	227 to	504	.4 to	.9	439	.8	2,423	4.5	12,796	23.8
Liberty_2 for KLRD TR	29	56,462	14,611 to	15,903	25.9 to	28.2	15,249	27.0	522 to	1,824	.9 to	3.2	1,243	2.2	2,596 to	3,037	4.6 to	5.4	2,845	5.0	225 to	525	.4 to	.9	455	.8	2,571	4.6	12,430	22.0
2012 Senate	30	58,160	6,970 to	7,903	12.0 to	13.6	7,510	12.9	385 to	1,605	.7 to	2.8	1,304	2.2	5,288 to	5,834	9.1 to	10.0	5,665	9.7	166 to	549	.3 to	.9	487	.8	2,613	4.5	5,959	10.2
Liberty_2 for KLRD TR	30	54,847	4,481 to	5,211	8.2 to	9.5	4,929	9.0	405 to	1,715	.7 to	3.1	1,502	2.7	5,094 to	5,633	9.3 to	10.3	5,493	10.0	143 to	544	.3 to	1.0	485	.9	2,630	4.8	4,214	7.7
2012 Senate	31	56,582	1,534 to	1,966	2.7 to	3.5	1,808	3.2	405 to	1,705	.7 to	3.0	1,579	2.8	871 to	1,135	1.5 to	2.0	1,067	1.9	153 to	585	.3 to	1.0	558	1.0	2,232	3.9	4,843	8.6
Liberty_2 for KLRD TR	31	55,620	1,199 to	1,593	2.2 to	2.9	1,455	2.6	387 to	1,692	.7 to	3.0	1,576	2.8	633 to	870	1.1 to	1.6	811	1.5	153 to	597	.3 to	1.1	575	1.0	2,205	4.0	5,923	10.6
2012 Senate	32	50,022	884 to	1,158	1.8 to	2.3	1,097	2.2	649 to	2,132	1.3 to	4.3	2,065	4.1	594 to	784	1.2 to	1.6	708	1.4	106 to	494	.2 to	1.0	473	.9	2,216	4.4	3,551	7.1
Liberty_2 for KLRD TR	32	57,043	906 to	1,202	1.6 to	2.1	1,132	2.0	761 to	2,611	1.3 to	4.6	2,533	4.4	658 to	872	1.2 to	1.5	788	1.4	137 to	611	.2 to	1.1	593	1.0	2,703	4.7	3,829	6.7
2012 Senate	33	50,260	642 to	834	1.3 to	1.7	776	1.5	203 to	1,119	.4 to	2.2	1,057	2.1	193 to	315	.4 to	.6	257	.5	121 to	508	.2 to	1.0	475	.9	1,493	3.0	5,146	10.2
Liberty_2 for KLRD TR	33	56,800	995 to	1,207	1.8 to	2.1	1,149	2.0	250 to	1,295	.4 to	2.3	1,227	2.2	219 to	361	.4 to	.6	300	.5	141 to	567	.2 to	1.0	538	.9	1,702	3.0	5,498	9.7
2012 Senate	34	52,619	1,482 to	1,823	2.8 to	3.5	1,760	3.3	343 to	1,463	.7 to	2.8	1,389	2.6	322 to	499	.6 to	.9	456	.9	130 to	464	.2 to	.9	456	.9	1,876	3.6	4,083	7.8
Liberty_2 for KLRD TR	34	57,229	1,485 to	1,852	2.6 to	3.2	1,780	3.1	373 to	1,597	.7 to	2.8	1,521	2.7	337 to	529	.6 to	.9	479	.8	135 to	508	.2 to	.9	494	.9	2,047	3.6	4,187	7.3
2012 Senate	37	62,967	1,343 to	1,671	2.1 to	2.7	1,573	2.5	219 to	1,535	.3 to	2.4	1,472	2.3	3,409 to	3,813	5.4 to	6.1	3,710	5.9	239 to	825	.4 to	1.3	789	1.3	2,481	3.9	2,641	4.2
Liberty_2 for KLRD TR	35	53,340	1,685 to	2,002	3.2 to	3.8	1,885	3.5	90 to	863	.2 to	1.6	780	1.5	5,079 to	5,531	9.5 to	10.4	5,423	10.2	210 to	626	.4 to	1.2	602	1.1	1,787	3.4	2,304	4.3
2012 Senate	36	50,906	274 to	452	.5 to	.9	378	.7	173 to	909	.3 to	1.8	859	1.7	177 to	306	.3 to	.6	232	.5	70 to	486	.1 to	1.0	454	.9	1,334	2.6	1,157	2.3
Liberty_2 for KLRD TR	36	55,639	310 to	493	.6 to	.9	417	.7	196 to	997	.4 to	1.8	945	1.7	218 to	372	.4 to	.7	295	.5	77 to	534	.1 to	1.0	501	.9	1,465	2.6	1,256	2.3
2012 Senate	9	60,638	2,889 to	3,378	4.8 to	5.6	3,227	5.3	225 to	1,328	.4 to	2.2	1,226	2.0	2,097 to	2,508	3.5 to	4.1	2,399	4.0	248 to	812	.4 to	1.3	776	1.3	2,365	3.9	6,342	10.5
Liberty_2 for KLRD TR	37	50,810	2,115 to	2,443	4.2 to	4.8	2,361	4.6	213 to	1,330	.4 to	2.6	1,278	2.5	1,146 to	1,432	2.3 to	2.8	1,357	2.7	211 to	701	.4 to	1.4	681	1.3	2,104	4.1	4,366	8.6
2012 Senate	38	47,696	1,178 to	1,348	2.5 to	2.8	1,279	2.7	170 to	635	.4 to	1.3	587	1.2	778 to	933	1.6 to	2.0	853	1.8	83 to	269	.2 to	.6	250	.5	862	1.8	22,329	46.8
Liberty_2 for KLRD TR	38	51,418	1,190 to	1,371	2.3 to	2.7	1,297	2.5	179 to	687	.3 to	1.3	639	1.2	784 to	946	1.5 to	1.8	861	1.7	91 to	285	.2 to	.6	266	.5	926	1.8	23,056	44.8
2012 Senate	39	49,413	1,078 to	1,263	2.2 to	2.6	1,181	2.4	238 to	864	.5 to	1.7	809	1.6	1,161 to	1,330	2.3 to	2.7	1,230	2.5	152 to	414	.3 to	.8	391	.8	1,099	2.2	20,211	40.9
Liberty_2 for KLRD TR	39	51,812	1,082 to	1,272	2.1 to	2.5	1,184	2.3	254 to	939	.5 to	1.8	879	1.7	1,175 to	1,368	2.3 to	2.6	1,259	2.4	148 to	446	.3 to	.9	418	.8	1,207	2.3	20,236	39.1
2012 Senate	40	56,265	724 to	951	1.3 to	1.7	889	1.6	135 to	869	.2 to	1.5	799	1.4	359 to	732	.6 to	1.3	461	.8	140 to	596	.2 to	1.1	555	1.0	1,559	2.8	3,254	5.8
Liberty_2 for KLRD TR	40	56,265	724 to	951	1.3 to	1.7	889	1.6	135 to	869	.2 to	1.5	799	1.4	359 to	732	.6 to	1.3	461	.8	140 to	596	.2 to	1.1	555	1.0	1,559	2.8	3,254	5.8

***The Hispanic column includes persons of Hispanic Origin of all races.**
**** The Census Bureau tabulated and reported 2 race categories that are combined in this report: "Asian" and "Native Hawaiian & Other Pacific Islander".**
Percentages are a percent of total Population.
Source: U.S. Bureau of the Census Census 2020

DOJ Definitions:

Black	=	**Non-Hispanic Black or African American + Non-Hispanic Black or African American and White**
Asian and Hawaiian	=	**Non-Hispanic Asian + Non-Hispanic Asian and White + Non-Hispanic Native Hawaiian + Non-Hispanic Native Hawaiian and White**
Hispanic	=	**Hispanic of Any Race**
Indian	=	**Non-Hispanic American Indian and Alaska Native + Non-Hispanic American Indian and Alaska Native and White**
Other	=	**Non-Hispanic Some Other Race + Non-Hispanic Some Other Race and White + Non-Hispanic Other Multi-Race (where more than one minority race is listed)**

Split Place Report
for
Liberty_2 for KLRD TR

	2020 Voting Age Population		2020 Voting Age Population		2020 Voting Age Population		2020 Voting Age Population
Augusta (2003300) is split into 2 Districts.							
District: 16	1	District: 32	6,815				
Basehor (2004400) is split into 2 Districts.							
District: 5	5,002	District: 9	0				
Bonner Springs (2007975) is split into 2 Districts.							
District: 9	5,904	District: 10	0				
Derby (2017800) is split into 2 Districts.							
District: 28	12,178	District: 30	6,805				
Fort Riley (2023975) is split into 2 Districts.							
District: 17	548	District: 22	7,002				
Gardner (2025425) is split into 2 Districts.							
District: 23	0	District: 37	15,819				
Haysville (2031125) is split into 2 Districts.							
District: 26	7,868	District: 28	139				
Herington (2031400) is split into 2 Districts.							
District: 17	0	District: 24	1,636				
Kansas City (2036000) is split into 3 Districts.							
District: 4	53,485	District: 5	11,933	District: 6	48,680		
Kechi (2036225) is split into 2 Districts.							
District: 16	288	District: 31	1,436				
Lake Quivira (2037975) is split into 2 Districts.							
District: 6	36	District: 10	750				
Lawrence (2038900) is split into 3 Districts.							
District: 2	60,714	District: 3	9,675	District: 19	7,654		
Leawood (2039075) is split into 2 Districts.							
District: 7	4,057	District: 11	21,703				
Lenexa (2039350) is split into 4 Districts.							
District: 9	0	District: 10	7,378	District: 21	37,375	District: 35	240
McConnell AFB (2043675) is split into 2 Districts.							
District: 28	428	District: 30	693				
Maize (2044200) is split into 3 Districts.							
District: 26	103	District: 27	3,685	District: 31	191		
Manhattan (2044250) is split into 2 Districts.							
District: 18	0	District: 22	45,193				
Merriam (2046000) is split into 2 Districts.							
District: 6	3,812	District: 21	5,168				
Mission (2047225) is split into 2 Districts.							
District: 6	0	District: 7	8,547				
Mulvane (2049100) is split into 2 Districts.							
District: 30	4,533	District: 32	8				

Split Place Report
for
Liberty_2 for KLRD TR

	2020 Voting Age Population		2020 Voting Age Population		2020 Voting Age Population		2020 Voting Age Population
Mulvane (2049100) is split into 2 Districts.							
Olathe (2052575) is split into 5 Districts.							
District: 9	15,733	District: 10	0	District: 23	45,574	District: 35	20,942
District: 37	19,965						
Oswego (2053450) is split into 2 Districts.							
District: 13	0	District: 15	1,285				
Overland Park (2053775) is split into 6 Districts.							
District: 6	1,376	District: 7	15,968	District: 8	59,717	District: 11	29,972
District: 21	13,999	District: 35	31,187				
Paola (2054250) is split into 2 Districts.							
District: 12	4,384	District: 37	0				
Peck (2055175) is split into 3 Districts.							
District: 26	33	District: 30	13	District: 32	80		
St. Marys (2062400) is split into 2 Districts.							
District: 18	1,742	District: 20	0				
Shawnee (2064500) is split into 2 Districts.							
District: 10	47,991	District: 21	2,565				
Somerset (2066475) is split into 2 Districts.							
District: 12	73	District: 37	4				
Topeka (2071000) is split into 4 Districts.							
District: 3	4,857	District: 18	9,313	District: 19	45,477	District: 20	37,908
Wamego (2075325) is split into 2 Districts.							
District: 18	3,556	District: 20	0				
Wichita (2079000) is split into 8 Districts.							
District: 16	25,883	District: 25	56,234	District: 26	25,572	District: 27	51,745
District: 28	36,989	District: 29	56,458	District: 30	34,920	District: 31	12,674
Willard (2079250) is split into 2 Districts.							
District: 18	50	District: 20	9				

Place Assignment Report
for
Liberty_2 for KLRD TR

	2020 Voting Age Population	2020 Voting Age Population	2020 Voting Age Population	2020 Voting Age Population
Abbyville (**2000100**)				
District: 34	75			
Abilene (**2000125**)				
District: 24	4,970			
Ada (**2000225**)				
District: 36	65			
Admire (**2000325**)				
District: 17	100			
Agenda (**2000475**)				
District: 36	43			
Agra (**2000550**)				
District: 36	179			
Albert (**2000825**)				
District: 33	116			
Alden (**2000950**)				
District: 33	97			
Alexander (**2001050**)				
District: 33	44			
Allen (**2001275**)				
District: 17	130			
Alma (**2001350**)				
District: 20	609			
Almena (**2001425**)				
District: 40	282			
Altamont (**2001550**)				
District: 15	783			
Alta Vista (**2001575**)				
District: 20	313			
Alton (**2001600**)				
District: 36	72			
Altoona (**2001625**)				
District: 12	259			
Americus (**2001675**)				
District: 17	585			
Ames (**2001725**)				
District: 36	21			
Andale (**2001775**)				
District: 26	629			
Andover (**2001800**)				
District: 16	10,133			
Anthony (**2001975**)				
District: 32	1,625			
Arcadia (**2002175**)				
District: 13	197			

Place Assignment Report
for
Liberty_2 for KLRD TR

	2020 Voting Age Population		2020 Voting Age Population		2020 Voting Age Population		2020 Voting Age Population
Argonia (**2002250**)							
District: 32	324						
Arkansas City (**2002300**)							
District: 32	8,762						
Arlington (**2002325**)							
District: 34	335						
Arma (**2002375**)							
District: 13	1,111						
Asherville (**2002600**)							
District: 36	17						
Ashland (**2002675**)							
District: 38	604						
Assaria (**2002850**)							
District: 24	315						
Atchison (**2002900**)							
District: 1	8,487						
Athol (**2003025**)							
District: 36	35						
Atlanta (**2003050**)							
District: 32	135						
Attica (**2003100**)							
District: 32	397						
Atwood (**2003150**)							
District: 40	989						
Auburn (**2003250**)							
District: 20	875						
Augusta (**2003300**)							
District: 16	1	District: 32	6,815				
Aurora (**2003425**)							
District: 36	36						
Axtell (**2003600**)							
District: 1	285						
Baileyville (**2003675**)							
District: 1	136						
Bala (**2003800**)							
District: 22	23						
Baldwin City (**2003900**)							
District: 9	3,753						
Barnard (**2004225**)							
District: 36	62						
Barnes (**2004250**)							
District: 36	128						
Bartlett (**2004350**)							
District: 15	55						

Place Assignment Report
for
Liberty_2 for KLRD TR

	2020 Voting Age Population		2020 Voting Age Population	2020 Voting Age Population	2020 Voting Age Population
Basehor (2004400)					
District: 5	5,002	District: 9	0		
Bassett (2004450)					
District: 12	14				
Bavaria (2004575)					
District: 24	45				
Baxter Springs (2004625)					
District: 13	2,963				
Bazine (2004775)					
District: 33	206				
Beattie (2004900)					
District: 1	159				
Beaumont (2004925)					
District: 14	30				
Beaver (2004950)					
District: 33	31				
Bel Aire (2005337)					
District: 16	6,305				
Belle Plaine (2005500)					
District: 32	1,082				
Belleville (2005600)					
District: 36	1,561				
Beloit (2005775)					
District: 36	2,607				
Belpre (2005825)					
District: 33	66				
Belvue (2005925)					
District: 18	118				
Bendena (2005975)					
District: 1	95				
Benedict (2006000)					
District: 12	62				
Bennington (2006075)					
District: 36	468				
Bentley (2006125)					
District: 31	406				
Benton (2006175)					
District: 16	697				
Bern (2006275)					
District: 1	119				
Beverly (2006500)					
District: 36	111				
Big Bow (2006575)					
District: 39	18				

Place Assignment Report
for
Liberty_2 for KLRD TR

	2020 Voting Age Population		2020 Voting Age Population		2020 Voting Age Population		2020 Voting Age Population
Bird City (**2006825**)							
District: 40	334						
Bison (**2006950**)							
District: 33	151						
Blue Mound (**2007600**)							
District: 12	168						
Blue Rapids (**2007650**)							
District: 1	711						
Bluff City (**2007775**)							
District: 32	36						
Bogue (**2007825**)							
District: 40	116						
Bonner Springs (**2007975**)							
District: 9	5,904	District: 10	0				
Bremen (**2008300**)							
District: 36	39						
Brewster (**2008425**)							
District: 40	213						
Bridgeport (**2008450**)							
District: 24	49						
Bronson (**2008475**)							
District: 13	203						
Brookville (**2008575**)							
District: 24	182						
Brownell (**2008675**)							
District: 33	21						
Bucklin (**2009000**)							
District: 38	518						
Bucyrus (**2009050**)							
District: 37	119						
Buffalo (**2009150**)							
District: 12	171						
Buhler (**2009200**)							
District: 34	961						
Bunker Hill (**2009225**)							
District: 36	80						
Burden (**2009250**)							
District: 32	340						
Burdett (**2009275**)							
District: 33	168						
Burdick (**2009300**)							
District: 17	50						
Burlingame (**2009350**)							
District: 3	726						

Place Assignment Report
for
Liberty_2 for KLRD TR

	2020 Voting Age Population	2020 Voting Age Population	2020 Voting Age Population	2020 Voting Age Population
Burlington (**2009400**)				
District: 12	2,006			
Burns (**2009450**)				
District: 14	164			
Burr Oak (**2009525**)				
District: 36	116			
Burrton (**2009575**)				
District: 31	618			
Bushong (**2009675**)				
District: 17	23			
Bushton (**2009700**)				
District: 33	157			
Byers (**2009800**)				
District: 33	26			
Caldwell (**2009900**)				
District: 32	796			
Cambridge (**2010125**)				
District: 32	73			
Caney (**2010375**)				
District: 15	1,317			
Canton (**2010475**)				
District: 14	519			
Carbondale (**2010600**)				
District: 3	1,007			
Carlton (**2010675**)				
District: 24	31			
Cassoday (**2010925**)				
District: 14	83			
Catharine (**2011025**)				
District: 40	92			
Cawker City (**2011175**)				
District: 36	353			
Cedar (**2011325**)				
District: 36	11			
Cedar Point (**2011425**)				
District: 14	15			
Cedar Vale (**2011450**)				
District: 15	342			
Centerville (**2012325**)				
District: 12	50			
Centralia (**2012425**)				
District: 1	364			
Centropolis (**2012450**)				
District: 3	77			

Place Assignment Report
for
Liberty_2 for KLRD TR

	2020 Voting Age Population	2020 Voting Age Population	2020 Voting Age Population	2020 Voting Age Population
Chanute (**2012500**)				
District: 15	6,479			
Chapman (**2012550**)				
District: 24	968			
Chase (**2012650**)				
District: 33	292			
Chautauqua (**2012675**)				
District: 15	77			
Cheney (**2012775**)				
District: 26	1,554			
Cherokee (**2012825**)				
District: 13	453			
Cherryvale (**2012925**)				
District: 15	1,611			
Chetopa (**2012950**)				
District: 15	744			
Chicopee (**2013100**)				
District: 13	318			
Cimarron (**2013275**)				
District: 38	1,394			
Circleville (**2013375**)				
District: 1	112			
Claflin (**2013425**)				
District: 33	427			
Clay Center (**2013625**)				
District: 36	3,235			
Clayton (**2013675**)				
District: 40	36			
Clearwater (**2013925**)				
District: 26	1,854			
Clifton (**2014200**)				
District: 36	330			
Climax (**2014275**)				
District: 14	33			
Clyde (**2014475**)				
District: 36	533			
Coats (**2014525**)				
District: 33	53			
Codell (**2014575**)				
District: 36	41			
Coffeyville (**2014600**)				
District: 15	6,739			
Colby (**2014650**)				
District: 40	4,265			

Place Assignment Report
for
Liberty_2 for KLRD TR

	2020 Voting Age Population	2020 Voting Age Population	2020 Voting Age Population	2020 Voting Age Population
Coldwater (**2014700**)				
District: 33	534			
Collyer (**2014900**)				
District: 40	78			
Colony (**2014950**)				
District: 12	288			
Columbus (**2015075**)				
District: 13	2,211			
Colwich (**2015100**)				
District: 26	1,059			
Concordia (**2015200**)				
District: 36	4,005			
Conway Springs (**2015325**)				
District: 32	790			
Coolidge (**2015400**)				
District: 39	55			
Copeland (**2015475**)				
District: 38	174			
Corning (**2015725**)				
District: 1	139			
Cottonwood Falls (**2015900**)				
District: 14	711			
Council Grove (**2015925**)				
District: 17	1,630			
Courtland (**2016025**)				
District: 36	214			
Coyville (**2016150**)				
District: 12	52			
Crestline (**2016325**)				
District: 13	89			
Croweburg (**2016475**)				
District: 13	72			
Cuba (**2016625**)				
District: 36	119			
Cullison (**2016675**)				
District: 33	67			
Culver (**2016700**)				
District: 36	90			
Cunningham (**2016775**)				
District: 34	356			
Damar (**2016975**)				
District: 36	94			
Danville (**2017000**)				
District: 32	19			

Place Assignment Report
for
Liberty_2 for KLRD TR

	2020 Voting Age Population		2020 Voting Age Population		2020 Voting Age Population		2020 Voting Age Population
Dearing (**2017150**)							
District: 15	306						
Deerfield (**2017225**)							
District: 39	491						
Delia (**2017525**)							
District: 1	111						
Delphos (**2017600**)							
District: 36	233						
Denison (**2017625**)							
District: 1	113						
Dennis (**2017675**)							
District: 15	101						
Denton (**2017750**)							
District: 1	105						
Derby (**2017800**)							
District: 28	12,178	District: 30	6,805				
De Soto (**2017850**)							
District: 9	4,645						
Detroit (**2017875**)							
District: 24	79						
Devon (**2017900**)							
District: 13	51						
Dexter (**2017925**)							
District: 32	167						
Dighton (**2018050**)							
District: 39	761						
Dodge City (**2018250**)							
District: 38	18,990						
Dorrance (**2018325**)							
District: 36	130						
Douglass (**2018400**)							
District: 32	1,073						
Downs (**2018500**)							
District: 36	653						
Dresden (**2018600**)							
District: 40	31						
Dunlap (**2018950**)							
District: 17	25						
Durham (**2019050**)							
District: 14	75						
Dwight (**2019125**)							
District: 17	172						
Earlton (**2019275**)							
District: 15	45						

Place Assignment Report
for
Liberty_2 for KLRD TR

	2020 Voting Age Population	2020 Voting Age Population	2020 Voting Age Population	2020 Voting Age Population
Eastborough (**2019300**)				
District: 30	599			
Easton (**2019600**)				
District: 1	177			
Eastshore (**2019700**)				
District: 14	82			
Edgerton (**2019825**)				
District: 37	1,242			
Edmond (**2019875**)				
District: 40	26			
Edna (**2019900**)				
District: 15	283			
Edson (**2019925**)				
District: 40	17			
Edwardsville (**2020000**)				
District: 9	3,509			
Effingham (**2020025**)				
District: 1	355			
Elbing (**2020050**)				
District: 14	159			
El Dorado (**2020075**)				
District: 14	9,904			
Elgin (**2020125**)				
District: 15	52			
Elk City (**2020250**)				
District: 15	207			
Elk Falls (**2020300**)				
District: 15	83			
Elkhart (**2020350**)				
District: 39	1,416			
Ellinwood (**2020425**)				
District: 33	1,529			
Ellis (**2020450**)				
District: 40	1,474			
Ellsworth (**2020500**)				
District: 33	2,576			
Elmdale (**2020675**)				
District: 14	23			
Elsmore (**2020875**)				
District: 12	39			
Elwood (**2020950**)				
District: 1	835			
Elyria (**2020975**)				
District: 14	83			

Place Assignment Report
for
Liberty_2 for KLRD TR

	2020 Voting Age Population		2020 Voting Age Population		2020 Voting Age Population		2020 Voting Age Population
Emmett (2021100)							
District: 18	107						
Emporia (2021275)							
District: 17	18,793						
Englewood (2021350)							
District: 38	51						
Ensign (2021400)							
District: 38	127						
Enterprise (2021425)							
District: 24	540						
Erie (2021500)							
District: 15	810						
Esbon (2021600)							
District: 36	62						
Eskridge (2021650)							
District: 20	357						
Eudora (2021675)							
District: 9	4,532						
Eureka (2021800)							
District: 14	1,816						
Everest (2022025)							
District: 1	212						
Fairview (2022425)							
District: 1	198						
Fairway (2022700)							
District: 7	3,193						
Fall River (2022775)							
District: 14	116						
Falun (2022900)							
District: 24	66						
Farlington (2023050)							
District: 13	58						
Florence (2023600)							
District: 14	309						
Fontana (2023650)							
District: 12	159						
Ford (2023725)							
District: 38	150						
Formoso (2023825)							
District: 36	63						
Fort Dodge (2023890)							
District: 38	95						
Fort Riley (2023975)							
District: 17	548	District: 22	7,002				

Place Assignment Report
for
Liberty_2 for KLRD TR

	2020 Voting Age Population		2020 Voting Age Population		2020 Voting Age Population		2020 Voting Age Population
Fort Scott (2024000)							
District: 13	5,724						
Fowler (2024175)							
District: 38	389						
Frankfort (2024275)							
District: 1	568						
Franklin (2024325)							
District: 13	345						
Frederick (2024550)							
District: 33	6						
Fredonia (2024575)							
District: 12	1,663						
Frontenac (2024850)							
District: 13	2,573						
Fulton (2024925)							
District: 13	112						
Furley (2024975)							
District: 16	34						
Galatia (2025050)							
District: 33	39						
Galena (2025100)							
District: 13	2,081						
Galesburg (2025150)							
District: 15	104						
Galva (2025200)							
District: 14	613						
Garden City (2025325)							
District: 39	20,114						
Garden Plain (2025375)							
District: 26	684						
Gardner (2025425)							
District: 23	0	District: 37	15,819				
Garfield (2025750)							
District: 33	117						
Garland (2025900)							
District: 13	30						
Garnett (2025925)							
District: 12	2,445						
Gas (2025975)							
District: 12	360						
Gaylord (2026000)							
District: 36	74						
Gem (2026050)							
District: 40	70						

Place Assignment Report
for
Liberty_2 for KLRD TR

	2020 Voting Age Population	2020 Voting Age Population	2020 Voting Age Population	2020 Voting Age Population
Geneseo (**2026075**)				
District: 33	195			
Geuda Springs (**2026200**)				
District: 32	124			
Girard (**2026300**)				
District: 13	1,833			
Glade (**2026325**)				
District: 36	45			
Glasco (**2026375**)				
District: 36	346			
Glen Elder (**2026500**)				
District: 36	282			
Goddard (**2026725**)				
District: 26	3,380			
Goessel (**2026750**)				
District: 14	405			
Goff (**2026775**)				
District: 1	71			
Goodland (**2026875**)				
District: 40	3,364			
Gorham (**2027000**)				
District: 36	265			
Gove City (**2027125**)				
District: 40	60			
Grainfield (**2027200**)				
District: 40	240			
Grandview Plaza (**2027425**)				
District: 17	1,341			
Grantville (**2028200**)				
District: 18	140			
Great Bend (**2028300**)				
District: 33	11,087			
Greeley (**2028350**)				
District: 12	205			
(**2028412**)				
District: 39	291			
Green (**2028425**)				
District: 36	77			
Greenleaf (**2028625**)				
District: 36	266			
Greensburg (**2028675**)				
District: 33	576			
Greenwich (**2028700**)				
District: 16	51			

Place Assignment Report
for
Liberty_2 for KLRD TR

	2020 Voting Age Population		2020 Voting Age Population		2020 Voting Age Population		2020 Voting Age Population
Grenola (2028800)							
District: 15	118						
Gridley (2028850)							
District: 12	232						
Grinnell (2028900)							
District: 40	204						
Gypsum (2029250)							
District: 24	294						
Haddam (2029400)							
District: 36	73						
Hallowell (2029550)							
District: 13	72						
Halstead (2029600)							
District: 31	1,578						
Hamilton (2029675)							
District: 14	142						
Hamlin (2029700)							
District: 1	17						
Hanover (2029875)							
District: 36	508						
Hanston (2029925)							
District: 38	180						
Hardtner (2030000)							
District: 34	135						
Harper (2030175)							
District: 32	977						
Harris (2030250)							
District: 12	37						
Hartford (2030475)							
District: 17	281						
Harveyville (2030575)							
District: 20	143						
Havana (2030700)							
District: 15	68						
Haven (2030725)							
District: 34	870						
Havensville (2030775)							
District: 18	97						
Haviland (2030825)							
District: 33	539						
Hays (2031100)							
District: 40	16,982						
Haysville (2031125)							
District: 26	7,868	District: 28	139				

Place Assignment Report
for
Liberty_2 for KLRD TR

	2020 Voting Age Population		2020 Voting Age Population	2020 Voting Age Population	2020 Voting Age Population
Hazelton (2031150)					
District: 34	65				
Healy (2031200)					
District: 39	144				
Hepler (2031375)					
District: 13	78				
Herington (2031400)					
District: 17	0	District: 24	1,636		
Herkimer (2031425)					
District: 36	46				
Herndon (2031475)					
District: 40	101				
Hesston (2031600)					
District: 31	2,678				
Hiawatha (2031675)					
District: 1	2,472				
Highland (2031850)					
District: 1	777				
Hill City (2032175)					
District: 40	1,093				
Hillsboro (2032275)					
District: 14	2,161				
Hillsdale (2032300)					
District: 37	203				
Hoisington (2032550)					
District: 33	1,996				
Holcomb (2032575)					
District: 39	1,463				
Hollenberg (2032650)					
District: 36	9				
Holton (2032825)					
District: 1	2,561				
Holyrood (2032850)					
District: 33	319				
Home (2032875)					
District: 1	116				
Hope (2033075)					
District: 24	248				
Horace (2033150)					
District: 39	83				
Horton (2033200)					
District: 1	1,190				
Howard (2033250)					
District: 15	435				

Place Assignment Report
for
Liberty_2 for KLRD TR

	2020 Voting Age Population	2020 Voting Age Population	2020 Voting Age Population	2020 Voting Age Population
Hoxie (**2033350**)				
District: 40	909			
Hoyt (**2033375**)				
District: 1	439			
Hudson (**2033400**)				
District: 33	83			
Hugoton (**2033425**)				
District: 39	2,677			
Humboldt (**2033450**)				
District: 12	1,417			
Hunnewell (**2033500**)				
District: 32	36			
Hunter (**2033525**)				
District: 36	40			
Huron (**2033575**)				
District: 1	57			
Hutchinson (**2033625**)				
District: 34	31,572			
Idana (**2033700**)				
District: 36	44			
Independence (**2033875**)				
District: 15	6,425			
Ingalls (**2034225**)				
District: 38	171			
Inman (**2034275**)				
District: 14	1,041			
Iola (**2034300**)				
District: 12	4,265			
Ionia (**2034350**)				
District: 36	17			
Isabel (**2034550**)				
District: 34	52			
Iuka (**2034625**)				
District: 33	113			
Jamestown (**2034975**)				
District: 36	189			
Jennings (**2035375**)				
District: 40	66			
Jetmore (**2035450**)				
District: 38	574			
Jewell (**2035475**)				
District: 36	297			
Johnson City (**2035600**)				
District: 39	1,045			

Place Assignment Report
for
Liberty_2 for KLRD TR

	2020 Voting Age Population		2020 Voting Age Population		2020 Voting Age Population		2020 Voting Age Population
Junction City (2035750)							
District: 17	16,858						
Kanopolis (2035950)							
District: 33	335						
Kanorado (2035975)							
District: 40	109						
Kansas City (2036000)							
District: 4	53,485	District: 5	11,933	District: 6	48,680		
Keats (2036200)							
District: 22	77						
Kechi (2036225)							
District: 16	288	District: 31	1,436				
Kelly (2036375)							
District: 1	23						
Kensington (2036550)							
District: 36	304						
Kickapoo Site 1 (2036735)							
District: 1	68						
Kickapoo Site 2 (2036736)							
District: 1	22						
Kickapoo Site 5 (2036739)							
District: 1	41						
Kickapoo Site 6 (2036740)							
District: 1	10						
Kickapoo Site 7 (2036741)							
District: 1	53						
Kickapoo Tribal Center (2036744)							
District: 1	124						
Kincaid (2036875)							
District: 12	78						
Kingman (2036950)							
District: 34	2,402						
Kinsley (2037075)							
District: 33	1,128						
Kiowa (2037125)							
District: 34	699						
Kipp (2037200)							
District: 24	45						
Kirwin (2037275)							
District: 36	107						
Kismet (2037325)							
District: 38	251						
Labette (2037375)							
District: 15	35						

Place Assignment Report
for
Liberty_2 for KLRD TR

	2020 Voting Age Population		2020 Voting Age Population		2020 Voting Age Population		2020 Voting Age Population
La Crosse (2037500)							
District: 33	986						
La Cygne (2037575)							
District: 12	786						
Lafontaine (2037675)							
District: 12	41						
La Harpe (2037725)							
District: 12	385						
Lake City (2037875)							
District: 34	39						
Lake Quivira (2037975)							
District: 6	36	District: 10	750				
Lakin (2038175)							
District: 39	1,574						
Lancaster (2038325)							
District: 1	194						
Lane (2038400)							
District: 12	191						
Langdon (2038500)							
District: 34	32						
Lansing (2038650)							
District: 5	8,741						
Larned (2038700)							
District: 33	2,898						
Latham (2038775)							
District: 32	82						
Latimer (2038800)							
District: 17	21						
Lawrence (2038900)							
District: 2	60,714	District: 3	9,675	District: 19	7,654		
Leavenworth (2039000)							
District: 5	28,147						
Leawood (2039075)							
District: 7	4,057	District: 11	21,703				
Lebanon (2039100)							
District: 36	152						
Lebo (2039125)							
District: 12	667						
Lecompton (2039150)							
District: 19	458						
Lehigh (2039225)							
District: 14	127						
Lenexa (2039350)							
District: 9	0	District: 10	7,378	District: 21	37,375	District: 35	240

Place Assignment Report
for
Liberty_2 for KLRD TR

	2020 Voting Age Population	2020 Voting Age Population	2020 Voting Age Population	2020 Voting Age Population
Lenora (**2039400**)				
District: 40	167			
Leon (**2039450**)				
District: 14	479			
Leona (**2039475**)				
District: 1	27			
Leonardville (**2039500**)				
District: 22	354			
Leoti (**2039550**)				
District: 39	1,081			
LeRoy (**2039650**)				
District: 12	362			
Levant (**2039700**)				
District: 40	49			
Lewis (**2039725**)				
District: 33	308			
Liberal (**2039825**)				
District: 38	13,700			
Liberty (**2040250**)				
District: 15	71			
Liebenthal (**2040400**)				
District: 33	77			
Lincoln Center (**2041300**)				
District: 36	896			
Lincolnville (**2041325**)				
District: 14	135			
Lindsborg (**2041375**)				
District: 14	3,115			
Linn (**2041425**)				
District: 36	302			
Linn Valley (**2041465**)				
District: 12	818			
Linwood (**2041475**)				
District: 9	305			
Little River (**2041575**)				
District: 33	366			
Logan (**2042100**)				
District: 40	369			
Lone Elm (**2042425**)				
District: 12	19			
Longford (**2042575**)				
District: 36	57			
Long Island (**2042600**)				
District: 40	107			

Place Assignment Report
for
Liberty_2 for KLRD TR

	2020 Voting Age Population		2020 Voting Age Population		2020 Voting Age Population		2020 Voting Age Population
Longton (2042650)							
District: 15	218						
Lorraine (2042800)							
District: 33	92						
Lost Springs (2042825)							
District: 14	42						
Louisburg (2042875)							
District: 37	3,486						
Louisville (2042925)							
District: 18	113						
Lowell (2043050)							
District: 13	200						
Lucas (2043150)							
District: 36	257						
Ludell (2043175)							
District: 40	27						
Luray (2043250)							
District: 36	122						
Lyndon (2043350)							
District: 3	747						
Lyons (2043525)							
District: 33	2,694						
McConnell AFB (2043675)							
District: 28	428	District: 30	693				
McCracken (2043700)							
District: 33	130						
McCune (2043725)							
District: 13	282						
McDonald (2043750)							
District: 40	92						
McFarland (2043775)							
District: 20	192						
Macksville (2043850)							
District: 33	317						
McLouth (2043900)							
District: 18	625						
McPherson (2043950)							
District: 14	10,905						
Madison (2044050)							
District: 14	523						
Mahaska (2044150)							
District: 36	46						
Maize (2044200)							
District: 26	103	District: 27	3,685	District: 31	191		

Place Assignment Report
for
Liberty_2 for KLRD TR

	2020 Voting Age Population		2020 Voting Age Population		2020 Voting Age Population		2020 Voting Age Population
Manchester (2044225)							
District: 24	41						
Manhattan (2044250)							
District: 18	0	District: 22	45,193				
Mankato (2044300)							
District: 36	665						
Manter (2044375)							
District: 39	98						
Maple Hill (2044500)							
District: 20	402						
Mapleton (2044550)							
District: 13	70						
Marienthal (2044600)							
District: 39	42						
Marion (2044750)							
District: 14	1,531						
Marquette (2044925)							
District: 14	481						
Marysville (2045050)							
District: 36	2,570						
Matfield Green (2045150)							
District: 14	38						
Mayetta (2045250)							
District: 1	264						
Mayfield (2045275)							
District: 32	65						
Meade (2045325)							
District: 38	1,153						
Medicine Lodge (2045500)							
District: 34	1,339						
Melvern (2045700)							
District: 3	265						
Menlo (2045750)							
District: 40	25						
Mentor (2045875)							
District: 24	86						
Meriden (2045950)							
District: 18	550						
Merriam (2046000)							
District: 6	3,812	District: 21	5,168				
Milan (2046450)							
District: 32	40						
Mildred (2046500)							
District: 12	20						

Place Assignment Report
for
Liberty_2 for KLRD TR

	2020 Voting Age Population		2020 Voting Age Population	2020 Voting Age Population	2020 Voting Age Population
Milford (**2046525**)					
District: 17	301				
Milton (**2046925**)					
District: 32	118				
Miltonvale (**2046950**)					
District: 36	320				
Minneapolis (**2047075**)					
District: 36	1,481				
Minneola (**2047150**)					
District: 38	540				
Mission (**2047225**)					
District: 6	0	District: 7	8,547		
Mission Hills (**2047350**)					
District: 7	2,647				
Mission Woods (**2047425**)					
District: 7	156				
Moline (**2047600**)					
District: 15	259				
Montezuma (**2047875**)					
District: 38	751				
Mont Ida (**2047975**)					
District: 12	12				
Monument (**2048025**)					
District: 40	45				
Moran (**2048125**)					
District: 12	364				
Morganville (**2048225**)					
District: 36	136				
Morland (**2048275**)					
District: 40	101				
Morrill (**2048300**)					
District: 1	163				
Morrowville (**2048450**)					
District: 36	96				
Moscow (**2048600**)					
District: 39	194				
Mound City (**2048750**)					
District: 12	497				
Moundridge (**2048800**)					
District: 14	1,598				
Mound Valley (**2048825**)					
District: 15	254				
Mount Hope (**2048900**)					
District: 31	610				

Place Assignment Report
for
Liberty_2 for KLRD TR

	2020 Voting Age Population		2020 Voting Age Population		2020 Voting Age Population		2020 Voting Age Population
Mulberry (2049025)							
District: 13	313						
Mullinville (2049075)							
District: 33	157						
Mulvane (2049100)							
District: 30	4,533	District: 32	8				
Munden (2049150)							
District: 36	72						
Munjor (2049200)							
District: 40	175						
Murdock (2049250)							
District: 34	34						
Muscotah (2049325)							
District: 1	111						
Narka (2049350)							
District: 36	61						
Nashville (2049400)							
District: 34	46						
Natoma (2049425)							
District: 36	230						
Navarre (2049525)							
District: 24	41						
Neal (2049550)							
District: 14	37						
Neodesha (2049650)							
District: 12	1,665						
Neosho Falls (2049825)							
District: 12	99						
Neosho Rapids (2049875)							
District: 17	176						
Ness City (2049925)							
District: 33	1,047						
Netawaka (2049950)							
District: 1	113						
New Albany (2050150)							
District: 12	40						
Newbury (2050250)							
District: 20	48						
New Cambria (2050300)							
District: 24	87						
New Salem (2050425)							
District: 32	48						
New Strawn (2050450)							
District: 12	318						

Place Assignment Report
for
Liberty_2 for KLRD TR

	2020 Voting Age Population		2020 Voting Age Population		2020 Voting Age Population		2020 Voting Age Population
Newton (2050475)							
District: 31	14,127						
Nickerson (2050525)							
District: 34	747						
Nicodemus (2050550)							
District: 40	13						
Niles (2050600)							
District: 36	50						
Niotaze (2050750)							
District: 15	64						
Norcatur (2050925)							
District: 40	118						
North Newton (2051225)							
District: 31	1,614						
Norton (2051500)							
District: 40	2,075						
Nortonville (2051525)							
District: 1	428						
Norway (2051550)							
District: 36	15						
Norwich (2051600)							
District: 34	325						
Oak Hill (2051700)							
District: 36	22						
Oaklawn-Sunview (2051810)							
District: 28	2,002						
Oakley (2051825)							
District: 40	1,544						
Oberlin (2052000)							
District: 40	1,308						
Odin (2052175)							
District: 33	66						
Offerle (2052200)							
District: 33	136						
Ogallah (2052225)							
District: 40	26						
Ogden (2052275)							
District: 22	1,243						
Oketo (2052525)							
District: 36	56						
Olathe (2052575)							
District: 9	15,733	District: 10	0	District: 23	45,574	District: 35	20,942
District: 37	19,965						
Olivet (2052700)							
District: 3	63						

Place Assignment Report
for
Liberty_2 for KLRD TR

	2020 Voting Age Population		2020 Voting Age Population		2020 Voting Age Population		2020 Voting Age Population
Olmitz (2052750)							
District: 33	74						
Olpe (2052800)							
District: 17	371						
Olsburg (2052825)							
District: 18	157						
Onaga (2052875)							
District: 18	515						
Oneida (2052900)							
District: 1	38						
Opolis (2052925)							
District: 13	92						
Osage City (2053200)							
District: 3	2,175						
Osawatomie (2053225)							
District: 12	3,105						
Osborne (2053325)							
District: 36	1,053						
Oskaloosa (2053375)							
District: 18	818						
Oswego (2053450)							
District: 13	0	District: 15	1,285				
Otis (2053525)							
District: 33	233						
Ottawa (2053550)							
District: 3	9,655						
Overbrook (2053725)							
District: 3	778						
Overland Park (2053775)							
District: 6	1,376	District: 7	15,968	District: 8	59,717	District: 11	29,972
District: 21	13,999	District: 35	31,187				
Oxford (2053850)							
District: 32	813						
Ozawkie (2053925)							
District: 18	462						
Palco (2054125)							
District: 36	158						
Palmer (2054200)							
District: 36	92						
Paola (2054250)							
District: 12	4,384	District: 37	0				
Paradise (2054325)							
District: 36	33						
Park (2054400)							
District: 40	88						

Place Assignment Report
for
Liberty_2 for KLRD TR

	2020 Voting Age Population		2020 Voting Age Population		2020 Voting Age Population		2020 Voting Age Population
Park City (2054450)							
District: 31	5,955						
Parker (2054500)							
District: 12	178						
Parkerfield (2054560)							
District: 32	307						
Parkerville (2054575)							
District: 17	36						
Parsons (2054675)							
District: 15	7,206						
Partridge (2054700)							
District: 34	160						
Pawnee Rock (2054875)							
District: 33	144						
Paxico (2054950)							
District: 20	157						
Peabody (2055100)							
District: 14	749						
Peck (2055175)							
District: 26	33	District: 30	13	District: 32	80		
Penalosa (2055225)							
District: 34	16						
Perry (2055450)							
District: 18	662						
Peru (2055525)							
District: 15	83						
Phillipsburg (2055675)							
District: 36	1,780						
Piedmont (2055750)							
District: 14	40						
Pierceville (2055775)							
District: 39	65						
Pilsen (2055875)							
District: 14	51						
Piqua (2056000)							
District: 12	71						
Pittsburg (2056025)							
District: 13	16,117						
Plains (2056100)							
District: 38	702						
Plainville (2056150)							
District: 36	1,325						
Pleasanton (2056450)							
District: 12	877						

Place Assignment Report
for
Liberty_2 for KLRD TR

	2020 Voting Age Population	2020 Voting Age Population	2020 Voting Age Population	2020 Voting Age Population
Plevna (**2056725**)				
District: 34	64			
Pomona (**2057000**)				
District: 3	661			
Portis (**2057100**)				
District: 36	69			
Potwin (**2057300**)				
District: 14	326			
Powhattan (**2057350**)				
District: 1	47			
Prairie View (**2057525**)				
District: 40	84			
Prairie Village (**2057575**)				
District: 7	17,917			
Pratt (**2057625**)				
District: 33	5,036			
Prescott (**2057650**)				
District: 12	163			
Preston (**2057675**)				
District: 33	92			
Pretty Prairie (**2057700**)				
District: 34	486			
Princeton (**2057725**)				
District: 12	184			
Protection (**2057850**)				
District: 33	382			
Quenemo (**2058100**)				
District: 3	237			
Quinter (**2058250**)				
District: 40	706			
Radium (**2058300**)				
District: 33	20			
Radley (**2058325**)				
District: 13	80			
Ramona (**2058375**)				
District: 14	61			
Randall (**2058450**)				
District: 36	59			
Randolph (**2058475**)				
District: 22	125			
Ransom (**2058500**)				
District: 33	222			
Rantoul (**2058525**)				
District: 12	138			

Place Assignment Report
for
Liberty_2 for KLRD TR

	2020 Voting Age Population	2020 Voting Age Population	2020 Voting Age Population	2020 Voting Age Population
Raymond (**2058550**)				
District: 33	70			
Reading (**2058600**)				
District: 17	133			
Redfield (**2058725**)				
District: 13	70			
Republic (**2059000**)				
District: 36	74			
Reserve (**2059050**)				
District: 1	53			
Rexford (**2059125**)				
District: 40	147			
Richfield (**2059200**)				
District: 39	23			
Richmond (**2059675**)				
District: 12	347			
Riley (**2059875**)				
District: 22	693			
Ringo (**2059975**)				
District: 13	87			
Riverton (**2060200**)				
District: 13	583			
Robinson (**2060325**)				
District: 1	137			
Rock (**2060400**)				
District: 32	67			
Roeland Park (**2060825**)				
District: 7	5,635			
Rolla (**2060900**)				
District: 39	293			
Rosalia (**2061100**)				
District: 14	105			
Rose Hill (**2061250**)				
District: 16	2,918			
Roseland (**2061275**)				
District: 13	62			
Rossville (**2061400**)				
District: 18	797			
Roxbury (**2061550**)				
District: 14	63			
Rozel (**2061600**)				
District: 33	78			
Rush Center (**2061775**)				
District: 33	117			

Place Assignment Report
for
Liberty_2 for KLRD TR

	2020 Voting Age Population		2020 Voting Age Population		2020 Voting Age Population		2020 Voting Age Population
Russell (2061825)							
District: 36	3,374						
Russell Springs (2061875)							
District: 40	21						
Sabetha (2062025)							
District: 1	1,914						
St. Benedict (2062075)							
District: 1	36						
St. Francis (2062175)							
District: 40	1,020						
St. George (2062200)							
District: 18	696						
St. John (2062275)							
District: 33	931						
St. Marks (2062375)							
District: 26	87						
St. Marys (2062400)							
District: 18	1,742	District: 20	0				
St. Paul (2062500)							
District: 15	468						
Salina (2062700)							
District: 24	35,961						
Satanta (2063150)							
District: 38	773						
Savonburg (2063200)							
District: 12	57						
Sawyer (2063275)							
District: 33	73						
Scammon (2063325)							
District: 13	297						
Scandia (2063350)							
District: 36	281						
Schoenchen (2063425)							
District: 40	134						
Scott City (2063600)							
District: 39	3,034						
Scottsville (2063650)							
District: 36	14						
Scranton (2063675)							
District: 3	475						
Sedan (2063750)							
District: 15	794						
Sedgwick (2063800)							
District: 31	1,167						

Place Assignment Report
for
Liberty_2 for KLRD TR

	2020 Voting Age Population		2020 Voting Age Population		2020 Voting Age Population		2020 Voting Age Population
Selden (**2063875**)							
District: 40	144						
Seneca (**2063950**)							
District: 1	1,650						
Severance (**2064025**)							
District: 1	58						
Severy (**2064050**)							
District: 14	167						
Seward (**2064100**)							
District: 33	28						
Shallow Water (**2064200**)							
District: 39	71						
Sharon (**2064325**)							
District: 34	119						
Sharon Springs (**2064375**)							
District: 40	569						
Shawnee (**2064500**)							
District: 10	47,991	District: 21	2,565				
Silverdale (**2065550**)							
District: 32	52						
Silver Lake (**2065600**)							
District: 18	988						
Simpson (**2065650**)							
District: 36	55						
Smith Center (**2065925**)							
District: 36	1,265						
Smolan (**2066100**)							
District: 24	133						
Soldier (**2066175**)							
District: 1	85						
Solomon (**2066275**)							
District: 24	726						
Somerset (**2066475**)							
District: 12	73	District: 37	4				
South Haven (**2066650**)							
District: 32	243						
South Hutchinson (**2066750**)							
District: 34	2,016						
South Mound (**2066800**)							
District: 15	25						
Spearville (**2067125**)							
District: 38	568						
Speed (**2067175**)							
District: 40	34						

Place Assignment Report
for
Liberty_2 for KLRD TR

	2020 Voting Age Population	2020 Voting Age Population	2020 Voting Age Population	2020 Voting Age Population
Spivey (**2067250**)				
District: 34	48			
Spring Hill (**2067625**)				
District: 23	5,579			
Stafford (**2067775**)				
District: 33	741			
Stark (**2068025**)				
District: 15	57			
Sterling (**2068200**)				
District: 33	1,795			
Stockton (**2068350**)				
District: 36	1,152			
Strong City (**2068650**)				
District: 14	314			
Stuttgart (**2068750**)				
District: 40	37			
Sublette (**2068775**)				
District: 38	1,003			
Summerfield (**2068950**)				
District: 1	108			
Sun City (**2069275**)				
District: 34	33			
Susank (**2069525**)				
District: 33	29			
Sycamore (**2069725**)				
District: 15	63			
Sylvan Grove (**2069775**)				
District: 36	214			
Sylvia (**2069800**)				
District: 34	158			
Syracuse (**2069850**)				
District: 39	1,277			
Talmage (**2069925**)				
District: 24	59			
Tampa (**2070000**)				
District: 14	86			
Tecumseh (**2070075**)				
District: 19	541			
Tescott (**2070250**)				
District: 36	213			
Thayer (**2070300**)				
District: 15	328			
The Highlands (**2070357**)				
District: 34	301			

Place Assignment Report
for
Liberty_2 for KLRD TR

	2020 Voting Age Population		2020 Voting Age Population		2020 Voting Age Population		2020 Voting Age Population
Timken (**2070625**)							
District: 33	36						
Tipton (**2070675**)							
District: 36	165						
Tonganoxie (**2070800**)							
District: 9	4,036						
Topeka (**2071000**)							
District: 3	4,857	District: 18	9,313	District: 19	45,477	District: 20	37,908
Toronto (**2071050**)							
District: 12	178						
Towanda (**2071125**)							
District: 14	1,036						
Tribune (**2071450**)							
District: 39	582						
Troy (**2071575**)							
District: 1	743						
Turon (**2071800**)							
District: 34	222						
Tyro (**2071925**)							
District: 15	131						
Udall (**2071950**)							
District: 32	484						
Ulysses (**2071975**)							
District: 39	4,066						
Uniontown (**2072525**)							
District: 13	187						
Urbana (**2072600**)							
District: 15	19						
Utica (**2072650**)							
District: 33	85						
Valley Center (**2073250**)							
District: 31	5,175						
Valley Falls (**2073300**)							
District: 1	831						
Vassar (**2073450**)							
District: 3	459						
Vermillion (**2073525**)							
District: 1	58						
Victoria (**2073775**)							
District: 40	864						
Vining (**2073950**)							
District: 36	31						
Viola (**2074025**)							
District: 26	89						

Place Assignment Report
for
Liberty_2 for KLRD TR

	2020 Voting Age Population		2020 Voting Age Population		2020 Voting Age Population		2020 Voting Age Population
Virgil (**2074075**)							
District: 14	41						
Wabaunsee (**2074225**)							
District: 20	76						
Wakarusa (**2074425**)							
District: 20	202						
WaKeeney (**2074450**)							
District: 40	1,412						
Wakefield (**2074525**)							
District: 36	660						
Waldo (**2074575**)							
District: 36	26						
Waldron (**2074625**)							
District: 32	9						
Wallace (**2074750**)							
District: 40	35						
Walnut (**2074950**)							
District: 13	137						
Walton (**2075200**)							
District: 31	157						
Wamego (**2075325**)							
District: 18	3,556	District: 20	0				
Washington (**2075825**)							
District: 36	826						
Waterville (**2075950**)							
District: 1	478						
Wathena (**2076000**)							
District: 1	956						
Waverly (**2076050**)							
District: 12	414						
Wayside (**2076175**)							
District: 15	12						
Webber (**2076250**)							
District: 36	26						
Weir (**2076350**)							
District: 13	425						
Welda (**2076425**)							
District: 12	117						
Wellington (**2076475**)							
District: 32	5,715						
Wells (**2076550**)							
District: 36	34						
Wellsville (**2076625**)							
District: 3	1,441						

	2020 Voting Age Population		2020 Voting Age Population		2020 Voting Age Population		2020 Voting Age Population
Weskan (**2076675**)							
District: 40	116						
West Mineral (**2077150**)							
District: 13	127						
Westmoreland (**2077200**)							
District: 18	584						
Westphalia (**2077250**)							
District: 12	91						
Westwood (**2077500**)							
District: 7	1,386						
Westwood Hills (**2077525**)							
District: 7	295						
Wetmore (**2077550**)							
District: 1	232						
Wheaton (**2077700**)							
District: 18	68						
White City (**2077825**)							
District: 17	349						
White Cloud (**2077850**)							
District: 1	89						
Whitewater (**2078050**)							
District: 16	481						
Whiting (**2078100**)							
District: 1	139						
Wichita (**2079000**)							
District: 16	25,883	District: 25	56,234	District: 26	25,572	District: 27	51,745
District: 28	36,989	District: 29	56,458	District: 30	34,920	District: 31	12,674
Willard (**2079250**)							
District: 18	50	District: 20	9				
Williamsburg (**2079300**)							
District: 12	275						
Williamstown (**2079375**)							
District: 18	69						
Willis (**2079400**)							
District: 1	21						
Willowbrook (**2079425**)							
District: 34	60						
Wilmore (**2079550**)							
District: 33	32						
Wilroads Gardens (**2079625**)							
District: 38	433						
Wilsey (**2079650**)							
District: 17	102						
Wilson (**2079675**)							
District: 33	719						

Place Assignment Report
for
Liberty_2 for KLRD TR

	2020 Voting Age Population	2020 Voting Age Population	2020 Voting Age Population	2020 Voting Age Population
Winchester (**2079800**)				
District: 1	359			
Windom (**2079850**)				
District: 14	66			
Winfield (**2079950**)				
District: 32	9,332			
Winona (**2080075**)				
District: 40	136			
Woodbine (**2080350**)				
District: 24	124			
Woodruff (**2080400**)				
District: 40	13			
Woodston (**2080450**)				
District: 36	72			
Wright (**2080500**)				
District: 38	107			
Yale (**2080650**)				
District: 13	68			
Yates Center (**2080700**)				
District: 12	1,055			
Yoder (**2080750**)				
District: 34	130			
Zeandale (**2080875**)				
District: 22	52			
Zenda (**2080925**)				
District: 34	59			
Zurich (**2081025**)				
District: 36	75			

Place Assignment Report
for
Liberty_2 for KLRD TR
By District

	2020 Voting Age Population
District: 1	
Atchison (2002900)	8,487
Axtell (2003600)	285
Baileyville (2003675)	136
Beattie (2004900)	159
Bendena (2005975)	95
Bern (2006275)	119
Blue Rapids (2007650)	711
Centralia (2012425)	364
Circleville (2013375)	112
Corning (2015725)	139
Delia (2017525)	111
Denison (2017625)	113
Denton (2017750)	105
Easton (2019600)	177
Effingham (2020025)	355
Elwood (2020950)	835
Everest (2022025)	212
Fairview (2022425)	198
Frankfort (2024275)	568
Goff (2026775)	71
Hamlin (2029700)	17
Hiawatha (2031675)	2,472
Highland (2031850)	777
Holton (2032825)	2,561
Home (2032875)	116
Horton (2033200)	1,190
Hoyt (2033375)	439
Huron (2033575)	57
Kelly (2036375)	23
Kickapoo Site 1 (2036735)	68
Kickapoo Site 2 (2036736)	22
Kickapoo Site 5 (2036739)	41
Kickapoo Site 6 (2036740)	10
Kickapoo Site 7 (2036741)	53
Kickapoo Tribal Center (2036744)	124
Lancaster (2038325)	194
Leona (2039475)	27

Place Assignment Report
for
Liberty_2 for KLRD TR
By District

	2020 Voting Age Population
District: 1	
Mayetta (2045250)	264
Morrill (2048300)	163
Muscotah (2049325)	111
Netawaka (2049950)	113
Nortonville (2051525)	428
Oneida (2052900)	38
Powhattan (2057350)	47
Reserve (2059050)	53
Robinson (2060325)	137
Sabetha (2062025)	1,914
St. Benedict (2062075)	36
Seneca (2063950)	1,650
Severance (2064025)	58
Soldier (2066175)	85
Summerfield (2068950)	108
Troy (2071575)	743
Valley Falls (2073300)	831
Vermillion (2073525)	58
Waterville (2075950)	478
Wathena (2076000)	956
Wetmore (2077550)	232
White Cloud (2077850)	89
Whiting (2078100)	139
Willis (2079400)	21
Winchester (2079800)	359
District: 2	
Lawrence (2038900)	60,714
District: 3	
Burlingame (2009350)	726
Carbondale (2010600)	1,007
Centropolis (2012450)	77
Lawrence (2038900)	9,675
Lyndon (2043350)	747
Melvern (2045700)	265
Olivet (2052700)	63
Osage City (2053200)	2,175
Ottawa (2053550)	9,655

Place Assignment Report
for
Liberty_2 for KLRD TR
By District

	2020 Voting Age Population
District: 3	
Overbrook (2053725)	778
Pomona (2057000)	661
Quenemo (2058100)	237
Scranton (2063675)	475
Topeka (2071000)	4,857
Vassar (2073450)	459
Wellsville (2076625)	1,441
District: 4	
Kansas City (2036000)	53,485
District: 5	
Basehor (2004400)	5,002
Kansas City (2036000)	11,933
Lansing (2038650)	8,741
Leavenworth (2039000)	28,147
District: 6	
Kansas City (2036000)	48,680
Lake Quivira (2037975)	36
Merriam (2046000)	3,812
Mission (2047225)	0
Overland Park (2053775)	1,376
District: 7	
Fairway (2022700)	3,193
Leawood (2039075)	4,057
Mission (2047225)	8,547
Mission Hills (2047350)	2,647
Mission Woods (2047425)	156
Overland Park (2053775)	15,968
Prairie Village (2057575)	17,917
Roeland Park (2060825)	5,635
Westwood (2077500)	1,386
Westwood Hills (2077525)	295
District: 8	
Overland Park (2053775)	59,717
District: 9	
Baldwin City (2003900)	3,753
Basehor (2004400)	0
Bonner Springs (2007975)	5,904
De Soto (2017850)	4,645

Place Assignment Report
for
Liberty_2 for KLRD TR
By District

	2020 Voting Age Population
District: 9	
Edwardsville (2020000)	3,509
Eudora (2021675)	4,532
Lenexa (2039350)	0
Linwood (2041475)	305
Olathe (2052575)	15,733
Tonganoxie (2070800)	4,036
District: 10	
Bonner Springs (2007975)	0
Lake Quivira (2037975)	750
Lenexa (2039350)	7,378
Olathe (2052575)	0
Shawnee (2064500)	47,991
District: 11	
Leawood (2039075)	21,703
Overland Park (2053775)	29,972
District: 12	
Altoona (2001625)	259
Bassett (2004450)	14
Benedict (2006000)	62
Blue Mound (2007600)	168
Buffalo (2009150)	171
Burlington (2009400)	2,006
Centerville (2012325)	50
Colony (2014950)	288
Coyville (2016150)	52
Elsmore (2020875)	39
Fontana (2023650)	159
Fredonia (2024575)	1,663
Garnett (2025925)	2,445
Gas (2025975)	360
Greeley (2028350)	205
Gridley (2028850)	232
Harris (2030250)	37
Humboldt (2033450)	1,417
Iola (2034300)	4,265
Kincaid (2036875)	78
La Cygne (2037575)	786

Place Assignment Report
for
Liberty_2 for KLRD TR
By District

	2020 Voting Age Population
District: 12	
Lafontaine (2037675)	41
La Harpe (2037725)	385
Lane (2038400)	191
Lebo (2039125)	667
LeRoy (2039650)	362
Linn Valley (2041465)	818
Lone Elm (2042425)	19
Mildred (2046500)	20
Mont Ida (2047975)	12
Moran (2048125)	364
Mound City (2048750)	497
Neodesha (2049650)	1,665
Neosho Falls (2049825)	99
New Albany (2050150)	40
New Strawn (2050450)	318
Osawatomie (2053225)	3,105
Paola (2054250)	4,384
Parker (2054500)	178
Piqua (2056000)	71
Pleasanton (2056450)	877
Prescott (2057650)	163
Princeton (2057725)	184
Rantoul (2058525)	138
Richmond (2059675)	347
Savonburg (2063200)	57
Somerset (2066475)	73
Toronto (2071050)	178
Waverly (2076050)	414
Welda (2076425)	117
Westphalia (2077250)	91
Williamsburg (2079300)	275
Yates Center (2080700)	1,055
District: 13	
Arcadia (2002175)	197
Arma (2002375)	1,111
Baxter Springs (2004625)	2,963
Bronson (2008475)	203

Place Assignment Report
for
Liberty_2 for KLRD TR
By District

	2020 Voting Age Population
District: 13	
Cherokee (2012825)	453
Chicopee (2013100)	318
Columbus (2015075)	2,211
Crestline (2016325)	89
Croweburg (2016475)	72
Devon (2017900)	51
Farlington (2023050)	58
Fort Scott (2024000)	5,724
Franklin (2024325)	345
Frontenac (2024850)	2,573
Fulton (2024925)	112
Galena (2025100)	2,081
Garland (2025900)	30
Girard (2026300)	1,833
Hallowell (2029550)	72
Hepler (2031375)	78
Lowell (2043050)	200
McCune (2043725)	282
Mapleton (2044550)	70
Mulberry (2049025)	313
Opolis (2052925)	92
Oswego (2053450)	0
Pittsburg (2056025)	16,117
Radley (2058325)	80
Redfield (2058725)	70
Ringo (2059975)	87
Riverton (2060200)	583
Roseland (2061275)	62
Scammon (2063325)	297
Uniontown (2072525)	187
Walnut (2074950)	137
Weir (2076350)	425
West Mineral (2077150)	127
Yale (2080650)	68
District: 14	
Beaumont (2004925)	30
Burns (2009450)	164

Place Assignment Report
for
Liberty_2 for KLRD TR
By District

	2020 Voting Age Population
District: 14	
Canton (2010475)	519
Cassoday (2010925)	83
Cedar Point (2011425)	15
Climax (2014275)	33
Cottonwood Falls (2015900)	711
Durham (2019050)	75
Eastshore (2019700)	82
Elbing (2020050)	159
El Dorado (2020075)	9,904
Elmdale (2020675)	23
Elyria (2020975)	83
Eureka (2021800)	1,816
Fall River (2022775)	116
Florence (2023600)	309
Galva (2025200)	613
Goessel (2026750)	405
Hamilton (2029675)	142
Hillsboro (2032275)	2,161
Inman (2034275)	1,041
Lehigh (2039225)	127
Leon (2039450)	479
Lincolnville (2041325)	135
Lindsborg (2041375)	3,115
Lost Springs (2042825)	42
McPherson (2043950)	10,905
Madison (2044050)	523
Marion (2044750)	1,531
Marquette (2044925)	481
Matfield Green (2045150)	38
Moundridge (2048800)	1,598
Neal (2049550)	37
Peabody (2055100)	749
Piedmont (2055750)	40
Pilsen (2055875)	51
Potwin (2057300)	326
Ramona (2058375)	61
Rosalia (2061100)	105

Place Assignment Report
for
Liberty_2 for KLRD TR
By District

	2020 Voting Age Population
District: 14	
Roxbury (2061550)	63
Severy (2064050)	167
Strong City (2068650)	314
Tampa (2070000)	86
Towanda (2071125)	1,036
Virgil (2074075)	41
Windom (2079850)	66
District: 15	
Altamont (2001550)	783
Bartlett (2004350)	55
Caney (2010375)	1,317
Cedar Vale (2011450)	342
Chanute (2012500)	6,479
Chautauqua (2012675)	77
Cherryvale (2012925)	1,611
Chetopa (2012950)	744
Coffeyville (2014600)	6,739
Dearing (2017150)	306
Dennis (2017675)	101
Earlton (2019275)	45
Edna (2019900)	283
Elgin (2020125)	52
Elk City (2020250)	207
Elk Falls (2020300)	83
Erie (2021500)	810
Galesburg (2025150)	104
Grenola (2028800)	118
Havana (2030700)	68
Howard (2033250)	435
Independence (2033875)	6,425
Labette (2037375)	35
Liberty (2040250)	71
Longton (2042650)	218
Moline (2047600)	259
Mound Valley (2048825)	254
Niotaze (2050750)	64
Oswego (2053450)	1,285

Place Assignment Report
for
Liberty_2 for KLRD TR
By District

	2020 Voting Age Population
District: 15	
Parsons (2054675)	7,206
Peru (2055525)	83
St. Paul (2062500)	468
Sedan (2063750)	794
South Mound (2066800)	25
Stark (2068025)	57
Sycamore (2069725)	63
Thayer (2070300)	328
Tyro (2071925)	131
Urbana (2072600)	19
Wayside (2076175)	12
District: 16	
Andover (2001800)	10,133
Augusta (2003300)	1
Bel Aire (2005337)	6,305
Benton (2006175)	697
Furley (2024975)	34
Greenwich (2028700)	51
Kechi (2036225)	288
Rose Hill (2061250)	2,918
Whitewater (2078050)	481
Wichita (2079000)	25,883
District: 17	
Admire (2000325)	100
Allen (2001275)	130
Americus (2001675)	585
Burdick (2009300)	50
Bushong (2009675)	23
Council Grove (2015925)	1,630
Dunlap (2018950)	25
Dwight (2019125)	172
Emporia (2021275)	18,793
Fort Riley (2023975)	548
Grandview Plaza (2027425)	1,341
Hartford (2030475)	281
Herington (2031400)	0
Junction City (2035750)	16,858

Place Assignment Report
for
Liberty_2 for KLRD TR
By District

	2020 Voting Age Population
District: 17	
Latimer (2038800)	21
Milford (2046525)	301
Neosho Rapids (2049875)	176
Olpe (2052800)	371
Parkerville (2054575)	36
Reading (2058600)	133
White City (2077825)	349
Wilsey (2079650)	102
District: 18	
Belvue (2005925)	118
Emmett (2021100)	107
Grantville (2028200)	140
Havensville (2030775)	97
Louisville (2042925)	113
McLouth (2043900)	625
Manhattan (2044250)	0
Meriden (2045950)	550
Olsburg (2052825)	157
Onaga (2052875)	515
Oskaloosa (2053375)	818
Ozawkie (2053925)	462
Perry (2055450)	662
Rossville (2061400)	797
St. George (2062200)	696
St. Marys (2062400)	1,742
Silver Lake (2065600)	988
Topeka (2071000)	9,313
Wamego (2075325)	3,556
Westmoreland (2077200)	584
Wheaton (2077700)	68
Willard (2079250)	50
Williamstown (2079375)	69
District: 19	
Lawrence (2038900)	7,654
Lecompton (2039150)	458
Tecumseh (2070075)	541
Topeka (2071000)	45,477

Place Assignment Report
for
Liberty_2 for KLRD TR
By District

	2020 Voting Age Population
District: 20	
Alma (2001350)	609
Alta Vista (2001575)	313
Auburn (2003250)	875
Eskridge (2021650)	357
Harveyville (2030575)	143
McFarland (2043775)	192
Maple Hill (2044500)	402
Newbury (2050250)	48
Paxico (2054950)	157
St. Marys (2062400)	0
Topeka (2071000)	37,908
Wabaunsee (2074225)	76
Wakarusa (2074425)	202
Wamego (2075325)	0
Willard (2079250)	9
District: 21	
Lenexa (2039350)	37,375
Merriam (2046000)	5,168
Overland Park (2053775)	13,999
Shawnee (2064500)	2,565
District: 22	
Bala (2003800)	23
Fort Riley (2023975)	7,002
Keats (2036200)	77
Leonardville (2039500)	354
Manhattan (2044250)	45,193
Ogden (2052275)	1,243
Randolph (2058475)	125
Riley (2059875)	693
Zeandale (2080875)	52
District: 23	
Gardner (2025425)	0
Olathe (2052575)	45,574
Spring Hill (2067625)	5,579
District: 24	
Abilene (2000125)	4,970
Assaria (2002850)	315
Bavaria (2004575)	45

Place Assignment Report
for
Liberty_2 for KLRD TR
By District

	2020 Voting Age Population
District: 24	
Bridgeport (2008450)	49
Brookville (2008575)	182
Carlton (2010675)	31
Chapman (2012550)	968
Detroit (2017875)	79
Enterprise (2021425)	540
Falun (2022900)	66
Gypsum (2029250)	294
Herington (2031400)	1,636
Hope (2033075)	248
Kipp (2037200)	45
Manchester (2044225)	41
Mentor (2045875)	86
Navarre (2049525)	41
New Cambria (2050300)	87
Salina (2062700)	35,961
Smolan (2066100)	133
Solomon (2066275)	726
Talmage (2069925)	59
Woodbine (2080350)	124
District: 25	
Wichita (2079000)	56,234
District: 26	
Andale (2001775)	629
Cheney (2012775)	1,554
Clearwater (2013925)	1,854
Colwich (2015100)	1,059
Garden Plain (2025375)	684
Goddard (2026725)	3,380
Haysville (2031125)	7,868
Maize (2044200)	103
Peck (2055175)	33
St. Marks (2062375)	87
Viola (2074025)	89
Wichita (2079000)	25,572
District: 27	
Maize (2044200)	3,685

Place Assignment Report
for
Liberty_2 for KLRD TR
By District

	2020 Voting Age Population
District: 27	
Wichita (2079000)	51,745
District: 28	
Derby (2017800)	12,178
Haysville (2031125)	139
McConnell AFB (2043675)	428
Oaklawn-Sunview (2051810)	2,002
Wichita (2079000)	36,989
District: 29	
Wichita (2079000)	56,458
District: 30	
Derby (2017800)	6,805
Eastborough (2019300)	599
McConnell AFB (2043675)	693
Mulvane (2049100)	4,533
Peck (2055175)	13
Wichita (2079000)	34,920
District: 31	
Bentley (2006125)	406
Burrton (2009575)	618
Halstead (2029600)	1,578
Hesston (2031600)	2,678
Kechi (2036225)	1,436
Maize (2044200)	191
Mount Hope (2048900)	610
Newton (2050475)	14,127
North Newton (2051225)	1,614
Park City (2054450)	5,955
Sedgwick (2063800)	1,167
Valley Center (2073250)	5,175
Walton (2075200)	157
Wichita (2079000)	12,674
District: 32	
Anthony (2001975)	1,625
Argonia (2002250)	324
Arkansas City (2002300)	8,762
Atlanta (2003050)	135
Attica (2003100)	397
Augusta (2003300)	6,815

Place Assignment Report
for
Liberty_2 for KLRD TR
By District

	2020 Voting Age Population
District: 32	
Belle Plaine (2005500)	1,082
Bluff City (2007775)	36
Burden (2009250)	340
Caldwell (2009900)	796
Cambridge (2010125)	73
Conway Springs (2015325)	790
Danville (2017000)	19
Dexter (2017925)	167
Douglass (2018400)	1,073
Geuda Springs (2026200)	124
Harper (2030175)	977
Hunnewell (2033500)	36
Latham (2038775)	82
Mayfield (2045275)	65
Milan (2046450)	40
Milton (2046925)	118
Mulvane (2049100)	8
New Salem (2050425)	48
Oxford (2053850)	813
Parkerfield (2054560)	307
Peck (2055175)	80
Rock (2060400)	67
Silverdale (2065550)	52
South Haven (2066650)	243
Udall (2071950)	484
Waldron (2074625)	9
Wellington (2076475)	5,715
Winfield (2079950)	9,332
District: 33	
Albert (2000825)	116
Alden (2000950)	97
Alexander (2001050)	44
Bazine (2004775)	206
Beaver (2004950)	31
Belpre (2005825)	66
Bison (2006950)	151
Brownell (2008675)	21

Place Assignment Report
for
Liberty_2 for KLRD TR
By District

	2020 Voting Age Population
District: 33	
Burdett (2009275)	168
Bushton (2009700)	157
Byers (2009800)	26
Chase (2012650)	292
Claflin (2013425)	427
Coats (2014525)	53
Coldwater (2014700)	534
Cullison (2016675)	67
Ellinwood (2020425)	1,529
Ellsworth (2020500)	2,576
Frederick (2024550)	6
Galatia (2025050)	39
Garfield (2025750)	117
Geneseo (2026075)	195
Great Bend (2028300)	11,087
Greensburg (2028675)	576
Haviland (2030825)	539
Hoisington (2032550)	1,996
Holyrood (2032850)	319
Hudson (2033400)	83
Iuka (2034625)	113
Kanopolis (2035950)	335
Kinsley (2037075)	1,128
La Crosse (2037500)	986
Larned (2038700)	2,898
Lewis (2039725)	308
Liebenthal (2040400)	77
Little River (2041575)	366
Lorraine (2042800)	92
Lyons (2043525)	2,694
McCracken (2043700)	130
Macksville (2043850)	317
Mullinville (2049075)	157
Ness City (2049925)	1,047
Odin (2052175)	66
Offerle (2052200)	136
Olmitz (2052750)	74

Place Assignment Report
for
Liberty_2 for KLRD TR
By District

	2020 Voting Age Population
District: 33	
Otis (2053525)	233
Pawnee Rock (2054875)	144
Pratt (2057625)	5,036
Preston (2057675)	92
Protection (2057850)	382
Radium (2058300)	20
Ransom (2058500)	222
Raymond (2058550)	70
Rozel (2061600)	78
Rush Center (2061775)	117
St. John (2062275)	931
Sawyer (2063275)	73
Seward (2064100)	28
Stafford (2067775)	741
Sterling (2068200)	1,795
Susank (2069525)	29
Timken (2070625)	36
Utica (2072650)	85
Wilmore (2079550)	32
Wilson (2079675)	719
District: 34	
Abbyville (2000100)	75
Arlington (2002325)	335
Buhler (2009200)	961
Cunningham (2016775)	356
Hardtner (2030000)	135
Haven (2030725)	870
Hazelton (2031150)	65
Hutchinson (2033625)	31,572
Isabel (2034550)	52
Kingman (2036950)	2,402
Kiowa (2037125)	699
Lake City (2037875)	39
Langdon (2038500)	32
Medicine Lodge (2045500)	1,339
Murdock (2049250)	34
Nashville (2049400)	46

Place Assignment Report
for
Liberty_2 for KLRD TR
By District

	2020 Voting Age Population
District: 34	
Nickerson (2050525)	747
Norwich (2051600)	325
Partridge (2054700)	160
Penalosa (2055225)	16
Plevna (2056725)	64
Pretty Prairie (2057700)	486
Sharon (2064325)	119
South Hutchinson (2066750)	2,016
Spivey (2067250)	48
Sun City (2069275)	33
Sylvia (2069800)	158
The Highlands (2070357)	301
Turon (2071800)	222
Willowbrook (2079425)	60
Yoder (2080750)	130
Zenda (2080925)	59
District: 35	
Lenexa (2039350)	240
Olathe (2052575)	20,942
Overland Park (2053775)	31,187
District: 36	
Ada (2000225)	65
Agenda (2000475)	43
Agra (2000550)	179
Alton (2001600)	72
Ames (2001725)	21
Asherville (2002600)	17
Athol (2003025)	35
Aurora (2003425)	36
Barnard (2004225)	62
Barnes (2004250)	128
Belleville (2005600)	1,561
Beloit (2005775)	2,607
Bennington (2006075)	468
Beverly (2006500)	111
Bremen (2008300)	39
Bunker Hill (2009225)	80

Place Assignment Report
for
Liberty_2 for KLRD TR
By District

	2020 Voting Age Population
District: 36	
Burr Oak (2009525)	116
Cawker City (2011175)	353
Cedar (2011325)	11
Clay Center (2013625)	3,235
Clifton (2014200)	330
Clyde (2014475)	533
Codell (2014575)	41
Concordia (2015200)	4,005
Courtland (2016025)	214
Cuba (2016625)	119
Culver (2016700)	90
Damar (2016975)	94
Delphos (2017600)	233
Dorrance (2018325)	130
Downs (2018500)	653
Esbon (2021600)	62
Formoso (2023825)	63
Gaylord (2026000)	74
Glade (2026325)	45
Glasco (2026375)	346
Glen Elder (2026500)	282
Gorham (2027000)	265
Green (2028425)	77
Greenleaf (2028625)	266
Haddam (2029400)	73
Hanover (2029875)	508
Herkimer (2031425)	46
Hollenberg (2032650)	9
Hunter (2033525)	40
Idana (2033700)	44
Ionia (2034350)	17
Jamestown (2034975)	189
Jewell (2035475)	297
Kensington (2036550)	304
Kirwin (2037275)	107
Lebanon (2039100)	152
Lincoln Center (2041300)	896

Place Assignment Report
for
Liberty_2 for KLRD TR
By District

	2020 Voting Age Population
District: 36	
Linn (2041425)	302
Longford (2042575)	57
Lucas (2043150)	257
Luray (2043250)	122
Mahaska (2044150)	46
Mankato (2044300)	665
Marysville (2045050)	2,570
Miltonvale (2046950)	320
Minneapolis (2047075)	1,481
Morganville (2048225)	136
Morrowville (2048450)	96
Munden (2049150)	72
Narka (2049350)	61
Natoma (2049425)	230
Niles (2050600)	50
Norway (2051550)	15
Oak Hill (2051700)	22
Oketo (2052525)	56
Osborne (2053325)	1,053
Palco (2054125)	158
Palmer (2054200)	92
Paradise (2054325)	33
Phillipsburg (2055675)	1,780
Plainville (2056150)	1,325
Portis (2057100)	69
Randall (2058450)	59
Republic (2059000)	74
Russell (2061825)	3,374
Scandia (2063350)	281
Scottsville (2063650)	14
Simpson (2065650)	55
Smith Center (2065925)	1,265
Stockton (2068350)	1,152
Sylvan Grove (2069775)	214
Tescott (2070250)	213
Tipton (2070675)	165
Vining (2073950)	31

Place Assignment Report
for
Liberty_2 for KLRD TR
By District

	2020 Voting Age Population
District: 36	
Wakefield (2074525)	660
Waldo (2074575)	26
Washington (2075825)	826
Webber (2076250)	26
Wells (2076550)	34
Woodston (2080450)	72
Zurich (2081025)	75
District: 37	
Bucyrus (2009050)	119
Edgerton (2019825)	1,242
Gardner (2025425)	15,819
Hillsdale (2032300)	203
Louisburg (2042875)	3,486
Olathe (2052575)	19,965
Paola (2054250)	0
Somerset (2066475)	4
District: 38	
Ashland (2002675)	604
Bucklin (2009000)	518
Cimarron (2013275)	1,394
Copeland (2015475)	174
Dodge City (2018250)	18,990
Englewood (2021350)	51
Ensign (2021400)	127
Ford (2023725)	150
Fort Dodge (2023890)	95
Fowler (2024175)	389
Hanston (2029925)	180
Ingalls (2034225)	171
Jetmore (2035450)	574
Kismet (2037325)	251
Liberal (2039825)	13,700
Meade (2045325)	1,153
Minneola (2047150)	540
Montezuma (2047875)	751
Plains (2056100)	702
Satanta (2063150)	773

Place Assignment Report
for
Liberty_2 for KLRD TR
By District

	2020 Voting Age Population
District: 38	
Spearville (2067125)	568
Sublette (2068775)	1,003
Wilroads Gardens (2079625)	433
Wright (2080500)	107
District: 39	
Big Bow (2006575)	18
Coolidge (2015400)	55
Deerfield (2017225)	491
Dighton (2018050)	761
Elkhart (2020350)	1,416
Garden City (2025325)	20,114
(2028412)	291
Healy (2031200)	144
Holcomb (2032575)	1,463
Horace (2033150)	83
Hugoton (2033425)	2,677
Johnson City (2035600)	1,045
Lakin (2038175)	1,574
Leoti (2039550)	1,081
Manter (2044375)	98
Marienthal (2044600)	42
Moscow (2048600)	194
Pierceville (2055775)	65
Richfield (2059200)	23
Rolla (2060900)	293
Scott City (2063600)	3,034
Shallow Water (2064200)	71
Syracuse (2069850)	1,277
Tribune (2071450)	582
Ulysses (2071975)	4,066
District: 40	
Almena (2001425)	282
Atwood (2003150)	989
Bird City (2006825)	334
Bogue (2007825)	116
Brewster (2008425)	213
Catharine (2011025)	92

Place Assignment Report
for
Liberty_2 for KLRD TR
By District

	2020 Voting Age Population
District: 40	
Clayton (2013675)	36
Colby (2014650)	4,265
Collyer (2014900)	78
Dresden (2018600)	31
Edmond (2019875)	26
Edson (2019925)	17
Ellis (2020450)	1,474
Gem (2026050)	70
Goodland (2026875)	3,364
Gove City (2027125)	60
Grainfield (2027200)	240
Grinnell (2028900)	204
Hays (2031100)	16,982
Herndon (2031475)	101
Hill City (2032175)	1,093
Hoxie (2033350)	909
Jennings (2035375)	66
Kanorado (2035975)	109
Lenora (2039400)	167
Levant (2039700)	49
Logan (2042100)	369
Long Island (2042600)	107
Ludell (2043175)	27
McDonald (2043750)	92
Menlo (2045750)	25
Monument (2048025)	45
Morland (2048275)	101
Munjor (2049200)	175
Nicodemus (2050550)	13
Norcatur (2050925)	118
Norton (2051500)	2,075
Oakley (2051825)	1,544
Oberlin (2052000)	1,308
Ogallah (2052225)	26
Park (2054400)	88
Prairie View (2057525)	84
Quinter (2058250)	706

Place Assignment Report
for
Liberty_2 for KLRD TR
By District

	2020 Voting Age Population
District: 40	
Rexford (2059125)	147
Russell Springs (2061875)	21
St. Francis (2062175)	1,020
Schoenchen (2063425)	134
Selden (2063875)	144
Sharon Springs (2064375)	569
Speed (2067175)	34
Stuttgart (2068750)	37
Victoria (2073775)	864
WaKeeney (2074450)	1,412
Wallace (2074750)	35
Weskan (2076675)	116
Winona (2080075)	136
Woodruff (2080400)	13

Liberty_2 for KLRD TR

Dist	Population	Deviation	%Devation
1	71,739	-1,708	-2.33 %
2	73,585	138	.19 %
3	70,949	-2,498	-3.40 %
4	74,752	1,305	1.78 %
5	75,094	1,647	2.24 %
6	72,548	-899	-1.22 %
7	75,349	1,902	2.59 %
8	73,777	330	.45 %
9	74,290	843	1.15 %
10	75,066	1,619	2.20 %
11	73,908	461	.63 %
12	72,409	-1,038	-1.41 %
13	72,694	-753	-1.03 %
14	75,369	1,922	2.62 %
15	73,436	-11	-.01 %
16	74,139	692	.94 %
17	74,304	857	1.17 %
18	73,947	500	.68 %
19	73,960	513	.70 %
20	73,301	-146	-.20 %

Dist	Population	Deviation	%Devation
21	74,509	1,062	1.45 %
22	71,959	-1,488	-2.03 %
23	72,806	-641	-.87 %
24	72,705	-742	-1.01 %
25	73,707	260	.35 %
26	73,190	-257	-.35 %
27	72,864	-583	-.79 %
28	72,346	-1,101	-1.50 %
29	75,016	1,569	2.14 %
30	72,079	-1,368	-1.86 %
31	74,249	802	1.09 %
32	75,319	1,872	2.55 %
33	73,477	30	.04 %
34	73,596	149	.20 %
35	73,789	342	.47 %
36	71,799	-1,648	-2.24 %
37	71,781	-1,666	-2.27 %
38	73,453	6	.01 %
39	72,519	-928	-1.26 %
40	72,101	-1,346	-1.83 %

Counties by Districts
with Population

Plan Name: Liberty_2 for KLRD TR

District: 1

Atchison (22.79%)	Brown (13.25%)	Doniphan (10.47%)	Jackson (18.44%)	Jefferson (5.23%)
Leavenworth (7.96%)	Marshall (7.54%)	Nemaha (14.32%)		

District: 2

Douglas (100.00%)

District: 3

Douglas (25.44%)	Franklin (29.24%)	Osage (22.22%)	Shawnee (23.09%)

District: 4

Wyandotte (100.00%)

District: 5

Leavenworth (78.57%)	Wyandotte (21.43%)

District: 6

Johnson (9.28%)	Wyandotte (90.72%)

District: 7

Johnson (100.00%)

District: 8

Johnson (100.00%)

District: 9

Douglas (20.61%)	Johnson (39.34%)	Leavenworth (23.11%)	Wyandotte (16.94%)

District: 10

Johnson (100.00%)

District: 11

Johnson (100.00%)

District: 12

Allen (17.30%)	Anderson (10.82%)	Coffey (11.55%)	Franklin (7.25%)	Linn (13.25%)
Miami (23.63%)	Wilson (11.91%)	Woodson (4.30%)		

District: 13

Bourbon (19.75%)	Cherokee (26.63%)	Crawford (53.61%)

District: 14

Butler (32.82%)	Chase (3.41%)	Greenwood (7.98%)	McPherson (40.10%)	Marion (15.69%)

District: 15

Chautauqua (4.60%)	Elk (3.38%)	Labette (27.49%)	Montgomery (42.88%)	Neosho (21.66%)

District: 16

Butler (38.52%)	Sedgwick (61.48%)

District: 17

Geary (49.44%)	Lyon (43.31%)	Morris (7.25%)

District: 18

Jefferson (19.77%)	Pottawatomie (34.28%)	Shawnee (45.95%)

District: 19

Douglas (16.01%)	Shawnee (83.99%)

District: 20

Shawnee (90.62%)	Wabaunsee (9.38%)

District: 21

Johnson (100.00%)

Percentages are a percent of that part of the county in that district divided by the District total for Kansas population.

Counties by Districts
with Population

Plan Name: Liberty_2 for KLRD TR

District				
District: 22				
Riley (100.00%)				
District: 23				
Johnson (95.31%)	Miami (4.69%)			
District: 24				
Dickinson (25.31%)	Saline (74.69%)			
District: 25				
Sedgwick (100.00%)				
District: 26				
Sedgwick (100.00%)				
District: 27				
Sedgwick (100.00%)				
District: 28				
Sedgwick (100.00%)				
District: 29				
Sedgwick (100.00%)				
District: 30				
Sedgwick (98.36%)	Sumner (1.64%)			
District: 31				
Harvey (45.82%)	Sedgwick (54.18%)			
District: 32				
Butler (18.70%)	Cowley (45.87%)	Harper (7.28%)	Sumner (28.14%)	
District: 33				
Barton (34.70%)	Comanche (2.30%)	Edwards (3.96%)	Ellsworth (8.68%)	Kiowa (3.35%)
Ness (3.66%)	Pawnee (8.51%)	Pratt (12.46%)	Rice (12.83%)	Rush (4.02%)
Stafford (5.54%)				
District: 34				
Barber (5.74%)	Kingman (10.15%)	Reno (84.11%)		
District: 35				
Johnson (100.00%)				
District: 36				
Clay (11.31%)	Cloud (12.58%)	Jewell (4.08%)	Lincoln (4.09%)	Marshall (6.45%)
Mitchell (8.07%)	Osborne (4.87%)	Ottawa (7.99%)	Phillips (5.20%)	Republic (6.51%)
Rooks (6.85%)	Russell (9.32%)	Smith (4.97%)	Washington (7.70%)	
District: 37				
Johnson (80.96%)	Miami (19.04%)			
District: 38				
Clark (2.71%)	Ford (46.68%)	Gray (7.70%)	Haskell (5.15%)	Hodgeman (2.35%)
Meade (5.52%)	Seward (29.90%)			
District: 39				
Finney (53.05%)	Grant (10.14%)	Greeley (1.77%)	Hamilton (3.47%)	Kearny (5.49%)
Lane (2.17%)	Morton (3.72%)	Scott (7.10%)	Stanton (2.87%)	Stevens (7.24%)
Wichita (2.97%)				

Percentages are a percent of that part of the county in that district divided by the District total for Kansas population.

Counties by Districts
with Population

Plan Name: Liberty_2 for KLRD TR

District: 40

Cheyenne (3.63%)	Decatur (3.83%)	Ellis (40.13%)	Gove (3.77%)	Graham (3.35%)
Logan (3.83%)	Norton (7.57%)	Phillips (1.73%)	Rawlins (3.55%)	Sheridan (3.39%)
Sherman (8.22%)	Thomas (11.00%)	Trego (3.89%)	Wallace (2.10%)	

Percentages are a percent of that part of the county in that district divided by the District total for Kansas population.

Districts by County
with Population

Plan Name: Liberty_2 for KLRD TR

Allen
Dist: 12 (100.00%)

Anderson
Dist: 12 (100.00%)

Atchison
Dist: 1 (100.00%)

Barber
Dist: 34 (100.00%)

Barton
Dist: 33 (100.00%)

Bourbon
Dist: 13 (100.00%)

Brown
Dist: 1 (100.00%)

Butler
Dist: 14 (36.71%) Dist: 16 (42.38%) Dist: 32 (20.91%)

Chase
Dist: 14 (100.00%)

Chautauqua
Dist: 15 (100.00%)

Cherokee
Dist: 13 (100.00%)

Cheyenne
Dist: 40 (100.00%)

Clark
Dist: 38 (100.00%)

Clay
Dist: 36 (100.00%)

Cloud
Dist: 36 (100.00%)

Coffey
Dist: 12 (100.00%)

Comanche
Dist: 33 (100.00%)

Cowley
Dist: 32 (100.00%)

Crawford
Dist: 13 (100.00%)

Decatur
Dist: 40 (100.00%)

Dickinson
Dist: 24 (100.00%)

Doniphan
Dist: 1 (100.00%)

Douglas
Dist: 2 (61.95%) Dist: 3 (15.20%) Dist: 9 (12.89%) Dist: 19 (9.97%)

Percentages are a percent of that part of the county in that district divided by the county total for Kansas recalulated population.

Districts by County
with Population

Plan Name: Liberty_2 for KLRD TR

Edwards

Dist: 33 (100.00%)

Elk

Dist: 15 (100.00%)

Ellis

Dist: 40 (100.00%)

Ellsworth

Dist: 33 (100.00%)

Finney

Dist: 39 (100.00%)

Ford

Dist: 38 (100.00%)

Franklin

Dist: 3 (79.82%) Dist: 12 (20.18%)

Geary

Dist: 17 (100.00%)

Gove

Dist: 40 (100.00%)

Graham

Dist: 40 (100.00%)

Grant

Dist: 39 (100.00%)

Gray

Dist: 38 (100.00%)

Greeley

Dist: 39 (100.00%)

Greenwood

Dist: 14 (100.00%)

Hamilton

Dist: 39 (100.00%)

Harper

Dist: 32 (100.00%)

Harvey

Dist: 31 (100.00%)

Haskell

Dist: 38 (100.00%)

Hodgeman

Dist: 38 (100.00%)

Jackson

Dist: 1 (100.00%)

Jefferson

Dist: 1 (20.42%) Dist: 18 (79.58%)

Jewell

Dist: 36 (100.00%)

Johnson

Dist: 6 (1.10%) Dist: 7 (12.36%) Dist: 8 (12.10%) Dist: 9 (4.79%) Dist: 10 (12.31%)
Dist: 11 (12.12%) Dist: 21 (12.22%) Dist: 23 (11.38%) Dist: 35 (12.10%) Dist: 37 (9.53%)

Percentages are a percent of that part of the county in that district divided by the county total for Kansas recalulated population.

Districts by County
with Population

Plan Name: Liberty_2 for KLRD TR

Johnson
Dist: 39 (100.00%)

Kingman
Dist: 34 (100.00%)

Kiowa
Dist: 33 (100.00%)

Labette
Dist: 15 (100.00%)

Lane
Dist: 39 (100.00%)

Leavenworth
Dist: 1 (6.97%) Dist: 5 (72.06%) Dist: 9 (20.97%)

Lincoln
Dist: 36 (100.00%)

Linn
Dist: 12 (100.00%)

Logan
Dist: 40 (100.00%)

Lyon
Dist: 17 (100.00%)

McPherson
Dist: 14 (100.00%)

Marion
Dist: 14 (100.00%)

Marshall
Dist: 1 (53.87%) Dist: 36 (46.13%)

Meade
Dist: 38 (100.00%)

Miami
Dist: 12 (50.04%) Dist: 23 (9.99%) Dist: 37 (39.97%)

Mitchell
Dist: 36 (100.00%)

Montgomery
Dist: 15 (100.00%)

Morris
Dist: 17 (100.00%)

Morton
Dist: 39 (100.00%)

Nemaha
Dist: 1 (100.00%)

Neosho
Dist: 15 (100.00%)

Ness
Dist: 33 (100.00%)

Norton
Dist: 40 (100.00%)

Percentages are a percent of that part of the county in that district divided by the county total for Kansas recalulated population.

Districts by County
with Population

Plan Name: Liberty_2 for KLRD TR

Osage
Dist: 3 (100.00%)

Osborne
Dist: 36 (100.00%)

Ottawa
Dist: 36 (100.00%)

Pawnee
Dist: 33 (100.00%)

Phillips
Dist: 36 (74.94%) Dist: 40 (25.06%)

Pottawatomie
Dist: 18 (100.00%)

Pratt
Dist: 33 (100.00%)

Rawlins
Dist: 40 (100.00%)

Reno
Dist: 34 (100.00%)

Republic
Dist: 36 (100.00%)

Rice
Dist: 33 (100.00%)

Riley
Dist: 22 (100.00%)

Rooks
Dist: 36 (100.00%)

Rush
Dist: 33 (100.00%)

Russell
Dist: 36 (100.00%)

Saline
Dist: 24 (100.00%)

Scott
Dist: 39 (100.00%)

Sedgwick
Dist: 16 (8.70%) Dist: 25 (14.07%) Dist: 26 (13.97%) Dist: 27 (13.91%) Dist: 28 (13.81%)
Dist: 29 (14.32%) Dist: 30 (13.53%) Dist: 31 (7.68%)

Seward
Dist: 38 (100.00%)

Shawnee
Dist: 3 (9.16%) Dist: 18 (18.99%) Dist: 19 (34.72%) Dist: 20 (37.13%)

Sheridan
Dist: 40 (100.00%)

Sherman
Dist: 40 (100.00%)

Smith
Dist: 36 (100.00%)

Percentages are a percent of that part of the county in that district divided by the county total for Kansas recalulated population.

Districts by County
with Population

Plan Name: Liberty_2 for KLRD TR

Smith

Stafford
Dist: 33 (100.00%)

Stanton
Dist: 39 (100.00%)

Stevens
Dist: 39 (100.00%)

Sumner
Dist: 30 (5.29%) Dist: 32 (94.71%)

Thomas
Dist: 40 (100.00%)

Trego
Dist: 40 (100.00%)

Wabaunsee
Dist: 20 (100.00%)

Wallace
Dist: 40 (100.00%)

Washington
Dist: 36 (100.00%)

Wichita
Dist: 39 (100.00%)

Wilson
Dist: 12 (100.00%)

Woodson
Dist: 12 (100.00%)

Wyandotte
Dist: 4 (44.17%) Dist: 5 (9.51%) Dist: 6 (38.89%) Dist: 9 (7.44%)

Percentages are a percent of that part of the county in that district divided by the county total for Kansas recalulated population.

User: **Mike Pirner**
Plan Name: **Liberty_2 for KLRD TR**
Plan Type: **Senate**

County by District and by County

Thursday, March 10, 2022 2:49 PM

	Population	% of District
District 1		
County: 20005		
Counties:		
Atchison KS	16,348	100.00%
20005 Counties Subtotals	**16,348**	
County: 20013		
Counties:		
Brown KS	9,508	100.00%
20013 Counties Subtotals	**9,508**	
County: 20043		
Counties:		
Doniphan KS	7,510	100.00%
20043 Counties Subtotals	**7,510**	
County: 20085		
Counties:		
Jackson KS	13,232	100.00%
20085 Counties Subtotals	**13,232**	
County: 20087		
Counties:		
Jefferson KS	3,751	20.42%
20087 Counties Subtotals	**3,751**	
County: 20103		
Counties:		
Leavenworth KS	5,710	6.97%
20103 Counties Subtotals	**5,710**	
County: 20117		
Counties:		
Marshall KS	5,407	53.87%
20117 Counties Subtotals	**5,407**	
County: 20131		
Counties:		
Nemaha KS	10,273	100.00%
20131 Counties Subtotals	**10,273**	
Total District 1	**71,739**	
District 2		
County: 20045		
Counties:		
Douglas KS	73,585	61.95%
20045 Counties Subtotals	**73,585**	
Total District 2	**73,585**	

	Population	% of District
District 3		
County: 20045		
Counties:		
Douglas KS	18,052	15.20%
20045 Counties Subtotals	**18,052**	
County: 20059		
Counties:		
Franklin KS	20,749	79.82%
20059 Counties Subtotals	**20,749**	
County: 20139		
Counties:		
Osage KS	15,766	100.00%
20139 Counties Subtotals	**15,766**	
County: 20177		
Counties:		
Shawnee KS	16,382	9.16%
20177 Counties Subtotals	**16,382**	
Total District 3	**70,949**	
District 4		
County: 20209		
Counties:		
Wyandotte KS	74,752	44.17%
20209 Counties Subtotals	**74,752**	
Total District 4	**74,752**	
District 5		
County: 20103		
Counties:		
Leavenworth KS	59,004	72.06%
20103 Counties Subtotals	**59,004**	
County: 20209		
Counties:		
Wyandotte KS	16,090	9.51%
20209 Counties Subtotals	**16,090**	
Total District 5	**75,094**	
District 6		
County: 20091		
Counties:		
Johnson KS	6,730	1.10%
20091 Counties Subtotals	**6,730**	
County: 20209		
Counties:		
Wyandotte KS	65,818	38.89%
20209 Counties Subtotals	**65,818**	

	Population	% of District
Total District 6	**72,548**	
District 7		
County: 20091		
Counties:		
Johnson KS	75,349	12.36%
20091 Counties Subtotals	**75,349**	
Total District 7	**75,349**	
District 8		
County: 20091		
Counties:		
Johnson KS	73,777	12.10%
20091 Counties Subtotals	**73,777**	
Total District 8	**73,777**	
District 9		
County: 20045		
Counties:		
Douglas KS	15,309	12.89%
20045 Counties Subtotals	**15,309**	
County: 20091		
Counties:		
Johnson KS	29,229	4.79%
20091 Counties Subtotals	**29,229**	
County: 20103		
Counties:		
Leavenworth KS	17,167	20.97%
20103 Counties Subtotals	**17,167**	
County: 20209		
Counties:		
Wyandotte KS	12,585	7.44%
20209 Counties Subtotals	**12,585**	
Total District 9	**74,290**	
District 10		
County: 20091		
Counties:		
Johnson KS	75,066	12.31%
20091 Counties Subtotals	**75,066**	
Total District 10	**75,066**	
District 11		
County: 20091		
Counties:		
Johnson KS	73,908	12.12%

	Population	% of District
20091 Counties Subtotals	**73,908**	
Total District 11	**73,908**	
District 12		
County: 20001		
Counties:		
Allen KS	12,526	100.00%
20001 Counties Subtotals	**12,526**	
County: 20003		
Counties:		
Anderson KS	7,836	100.00%
20003 Counties Subtotals	**7,836**	
County: 20031		
Counties:		
Coffey KS	8,360	100.00%
20031 Counties Subtotals	**8,360**	
County: 20059		
Counties:		
Franklin KS	5,247	20.18%
20059 Counties Subtotals	**5,247**	
County: 20107		
Counties:		
Linn KS	9,591	100.00%
20107 Counties Subtotals	**9,591**	
County: 20121		
Counties:		
Miami KS	17,110	50.04%
20121 Counties Subtotals	**17,110**	
County: 20205		
Counties:		
Wilson KS	8,624	100.00%
20205 Counties Subtotals	**8,624**	
County: 20207		
Counties:		
Woodson KS	3,115	100.00%
20207 Counties Subtotals	**3,115**	
Total District 12	**72,409**	
District 13		
County: 20011		
Counties:		
Bourbon KS	14,360	100.00%
20011 Counties Subtotals	**14,360**	
County: 20021		
Counties:		
Cherokee KS	19,362	100.00%

	Population	% of District
20021 Counties Subtotals	**19,362**	
County: 20037		
Counties:		
Crawford KS	38,972	100.00%
20037 Counties Subtotals	**38,972**	
Total District 13	**72,694**	
District 14		
County: 20015		
Counties:		
Butler KS	24,735	36.71%
20015 Counties Subtotals	**24,735**	
County: 20017		
Counties:		
Chase KS	2,572	100.00%
20017 Counties Subtotals	**2,572**	
County: 20073		
Counties:		
Greenwood KS	6,016	100.00%
20073 Counties Subtotals	**6,016**	
County: 20113		
Counties:		
McPherson KS	30,223	100.00%
20113 Counties Subtotals	**30,223**	
County: 20115		
Counties:		
Marion KS	11,823	100.00%
20115 Counties Subtotals	**11,823**	
Total District 14	**75,369**	
District 15		
County: 20019		
Counties:		
Chautauqua KS	3,379	100.00%
20019 Counties Subtotals	**3,379**	
County: 20049		
Counties:		
Elk KS	2,483	100.00%
20049 Counties Subtotals	**2,483**	
County: 20099		
Counties:		
Labette KS	20,184	100.00%
20099 Counties Subtotals	**20,184**	
County: 20125		
Counties:		
Montgomery KS	31,486	100.00%

	Population	% of District
20125 Counties Subtotals	**31,486**	
County: 20133		
Counties:		
Neosho KS	15,904	100.00%
20133 Counties Subtotals	**15,904**	
Total District 15	**73,436**	
District 16		
County: 20015		
Counties:		
Butler KS	28,558	42.38%
20015 Counties Subtotals	**28,558**	
County: 20173		
Counties:		
Sedgwick KS	45,581	8.70%
20173 Counties Subtotals	**45,581**	
Total District 16	**74,139**	
District 17		
County: 20061		
Counties:		
Geary KS	36,739	100.00%
20061 Counties Subtotals	**36,739**	
County: 20111		
Counties:		
Lyon KS	32,179	100.00%
20111 Counties Subtotals	**32,179**	
County: 20127		
Counties:		
Morris KS	5,386	100.00%
20127 Counties Subtotals	**5,386**	
Total District 17	**74,304**	
District 18		
County: 20087		
Counties:		
Jefferson KS	14,617	79.58%
20087 Counties Subtotals	**14,617**	
County: 20149		
Counties:		
Pottawatomie KS	25,348	100.00%
20149 Counties Subtotals	**25,348**	
County: 20177		
Counties:		
Shawnee KS	33,982	18.99%
20177 Counties Subtotals	**33,982**	

	Population	% of District
Total District 18	**73,947**	
District 19		
County: 20045		
Counties:		
Douglas KS	11,839	9.97%
20045 Counties Subtotals	**11,839**	
County: 20177		
Counties:		
Shawnee KS	62,121	34.72%
20177 Counties Subtotals	**62,121**	
Total District 19	**73,960**	
District 20		
County: 20177		
Counties:		
Shawnee KS	66,424	37.13%
20177 Counties Subtotals	**66,424**	
County: 20197		
Counties:		
Wabaunsee KS	6,877	100.00%
20197 Counties Subtotals	**6,877**	
Total District 20	**73,301**	
District 21		
County: 20091		
Counties:		
Johnson KS	74,509	12.22%
20091 Counties Subtotals	**74,509**	
Total District 21	**74,509**	
District 22		
County: 20161		
Counties:		
Riley KS	71,959	100.00%
20161 Counties Subtotals	**71,959**	
Total District 22	**71,959**	
District 23		
County: 20091		
Counties:		
Johnson KS	69,392	11.38%
20091 Counties Subtotals	**69,392**	
County: 20121		
Counties:		
Miami KS	3,414	9.99%

	Population	% of District
20121 Counties Subtotals	**3,414**	
Total District 23	**72,806**	
District 24		
County: 20041		
Counties:		
Dickinson KS	18,402	100.00%
20041 Counties Subtotals	**18,402**	
County: 20169		
Counties:		
Saline KS	54,303	100.00%
20169 Counties Subtotals	**54,303**	
Total District 24	**72,705**	
District 25		
County: 20173		
Counties:		
Sedgwick KS	73,707	14.07%
20173 Counties Subtotals	**73,707**	
Total District 25	**73,707**	
District 26		
County: 20173		
Counties:		
Sedgwick KS	73,190	13.97%
20173 Counties Subtotals	**73,190**	
Total District 26	**73,190**	
District 27		
County: 20173		
Counties:		
Sedgwick KS	72,864	13.91%
20173 Counties Subtotals	**72,864**	
Total District 27	**72,864**	
District 28		
County: 20173		
Counties:		
Sedgwick KS	72,346	13.81%
20173 Counties Subtotals	**72,346**	
Total District 28	**72,346**	
District 29		
County: 20173		
Counties:		
Sedgwick KS	75,016	14.32%

	Population	% of District
20173 Counties Subtotals	**75,016**	
Total District 29	**75,016**	
District 30		
County: 20173		
Counties:		
Sedgwick KS	70,895	13.53%
20173 Counties Subtotals	**70,895**	
County: 20191		
Counties:		
Sumner KS	1,184	5.29%
20191 Counties Subtotals	**1,184**	
Total District 30	**72,079**	
District 31		
County: 20079		
Counties:		
Harvey KS	34,024	100.00%
20079 Counties Subtotals	**34,024**	
County: 20173		
Counties:		
Sedgwick KS	40,225	7.68%
20173 Counties Subtotals	**40,225**	
Total District 31	**74,249**	
District 32		
County: 20015		
Counties:		
Butler KS	14,087	20.91%
20015 Counties Subtotals	**14,087**	
County: 20035		
Counties:		
Cowley KS	34,549	100.00%
20035 Counties Subtotals	**34,549**	
County: 20077		
Counties:		
Harper KS	5,485	100.00%
20077 Counties Subtotals	**5,485**	
County: 20191		
Counties:		
Sumner KS	21,198	94.71%
20191 Counties Subtotals	**21,198**	
Total District 32	**75,319**	
District 33		
County: 20009		

	Population	% of District
Counties:		
Barton KS	25,493	100.00%
20009 Counties Subtotals	**25,493**	
County: 20033		
Counties:		
Comanche KS	1,689	100.00%
20033 Counties Subtotals	**1,689**	
County: 20047		
Counties:		
Edwards KS	2,907	100.00%
20047 Counties Subtotals	**2,907**	
County: 20053		
Counties:		
Ellsworth KS	6,376	100.00%
20053 Counties Subtotals	**6,376**	
County: 20097		
Counties:		
Kiowa KS	2,460	100.00%
20097 Counties Subtotals	**2,460**	
County: 20135		
Counties:		
Ness KS	2,687	100.00%
20135 Counties Subtotals	**2,687**	
County: 20145		
Counties:		
Pawnee KS	6,253	100.00%
20145 Counties Subtotals	**6,253**	
County: 20151		
Counties:		
Pratt KS	9,157	100.00%
20151 Counties Subtotals	**9,157**	
County: 20159		
Counties:		
Rice KS	9,427	100.00%
20159 Counties Subtotals	**9,427**	
County: 20165		
Counties:		
Rush KS	2,956	100.00%
20165 Counties Subtotals	**2,956**	
County: 20185		
Counties:		
Stafford KS	4,072	100.00%
20185 Counties Subtotals	**4,072**	
Total District 33	**73,477**	

District 34

	Population	% of District
County: 20007		
Counties:		
Barber KS	4,228	100.00%
20007 Counties Subtotals	**4,228**	
County: 20095		
Counties:		
Kingman KS	7,470	100.00%
20095 Counties Subtotals	**7,470**	
County: 20155		
Counties:		
Reno KS	61,898	100.00%
20155 Counties Subtotals	**61,898**	
Total District 34	**73,596**	
District 35		
County: 20091		
Counties:		
Johnson KS	73,789	12.10%
20091 Counties Subtotals	**73,789**	
Total District 35	**73,789**	
District 36		
County: 20027		
Counties:		
Clay KS	8,117	100.00%
20027 Counties Subtotals	**8,117**	
County: 20029		
Counties:		
Cloud KS	9,032	100.00%
20029 Counties Subtotals	**9,032**	
County: 20089		
Counties:		
Jewell KS	2,932	100.00%
20089 Counties Subtotals	**2,932**	
County: 20105		
Counties:		
Lincoln KS	2,939	100.00%
20105 Counties Subtotals	**2,939**	
County: 20117		
Counties:		
Marshall KS	4,631	46.13%
20117 Counties Subtotals	**4,631**	
County: 20123		
Counties:		
Mitchell KS	5,796	100.00%
20123 Counties Subtotals	**5,796**	

	Population	% of District
County: 20141		
Counties:		
Osborne KS	3,500	100.00%
20141 Counties Subtotals	**3,500**	
County: 20143		
Counties:		
Ottawa KS	5,735	100.00%
20143 Counties Subtotals	**5,735**	
County: 20147		
Counties:		
Phillips KS	3,733	74.94%
20147 Counties Subtotals	**3,733**	
County: 20157		
Counties:		
Republic KS	4,674	100.00%
20157 Counties Subtotals	**4,674**	
County: 20163		
Counties:		
Rooks KS	4,919	100.00%
20163 Counties Subtotals	**4,919**	
County: 20167		
Counties:		
Russell KS	6,691	100.00%
20167 Counties Subtotals	**6,691**	
County: 20183		
Counties:		
Smith KS	3,570	100.00%
20183 Counties Subtotals	**3,570**	
County: 20201		
Counties:		
Washington KS	5,530	100.00%
20201 Counties Subtotals	**5,530**	
Total District 36	**71,799**	
District 37		
County: 20091		
Counties:		
Johnson KS	58,114	9.53%
20091 Counties Subtotals	**58,114**	
County: 20121		
Counties:		
Miami KS	13,667	39.97%
20121 Counties Subtotals	**13,667**	
Total District 37	**71,781**	
District 38		

	Population	% of District
County: 20025		
Counties:		
Clark KS	1,991	100.00%
20025 Counties Subtotals	**1,991**	
County: 20057		
Counties:		
Ford KS	34,287	100.00%
20057 Counties Subtotals	**34,287**	
County: 20069		
Counties:		
Gray KS	5,653	100.00%
20069 Counties Subtotals	**5,653**	
County: 20081		
Counties:		
Haskell KS	3,780	100.00%
20081 Counties Subtotals	**3,780**	
County: 20083		
Counties:		
Hodgeman KS	1,723	100.00%
20083 Counties Subtotals	**1,723**	
County: 20119		
Counties:		
Meade KS	4,055	100.00%
20119 Counties Subtotals	**4,055**	
County: 20175		
Counties:		
Seward KS	21,964	100.00%
20175 Counties Subtotals	**21,964**	
Total District 38	**73,453**	
District 39		
County: 20055		
Counties:		
Finney KS	38,470	100.00%
20055 Counties Subtotals	**38,470**	
County: 20067		
Counties:		
Grant KS	7,352	100.00%
20067 Counties Subtotals	**7,352**	
County: 20071		
Counties:		
Greeley KS	1,284	100.00%
20071 Counties Subtotals	**1,284**	
County: 20075		
Counties:		
Hamilton KS	2,518	100.00%

	Population	% of District
20075 Counties Subtotals	**2,518**	
County: 20093		
Counties:		
Kearny KS	3,983	100.00%
20093 Counties Subtotals	**3,983**	
County: 20101		
Counties:		
Lane KS	1,574	100.00%
20101 Counties Subtotals	**1,574**	
County: 20129		
Counties:		
Morton KS	2,701	100.00%
20129 Counties Subtotals	**2,701**	
County: 20171		
Counties:		
Scott KS	5,151	100.00%
20171 Counties Subtotals	**5,151**	
County: 20187		
Counties:		
Stanton KS	2,084	100.00%
20187 Counties Subtotals	**2,084**	
County: 20189		
Counties:		
Stevens KS	5,250	100.00%
20189 Counties Subtotals	**5,250**	
County: 20203		
Counties:		
Wichita KS	2,152	100.00%
20203 Counties Subtotals	**2,152**	
Total District 39	**72,519**	
District 40		
County: 20023		
Counties:		
Cheyenne KS	2,616	100.00%
20023 Counties Subtotals	**2,616**	
County: 20039		
Counties:		
Decatur KS	2,764	100.00%
20039 Counties Subtotals	**2,764**	
County: 20051		
Counties:		
Ellis KS	28,934	100.00%
20051 Counties Subtotals	**28,934**	
County: 20063		
Counties:		

	Population	% of District
Gove KS	2,718	100.00%
20063 Counties Subtotals	**2,718**	
County: 20065		
Counties:		
Graham KS	2,415	100.00%
20065 Counties Subtotals	**2,415**	
County: 20109		
Counties:		
Logan KS	2,762	100.00%
20109 Counties Subtotals	**2,762**	
County: 20137		
Counties:		
Norton KS	5,459	100.00%
20137 Counties Subtotals	**5,459**	
County: 20147		
Counties:		
Phillips KS	1,248	25.06%
20147 Counties Subtotals	**1,248**	
County: 20153		
Counties:		
Rawlins KS	2,561	100.00%
20153 Counties Subtotals	**2,561**	
County: 20179		
Counties:		
Sheridan KS	2,447	100.00%
20179 Counties Subtotals	**2,447**	
County: 20181		
Counties:		
Sherman KS	5,927	100.00%
20181 Counties Subtotals	**5,927**	
County: 20193		
Counties:		
Thomas KS	7,930	100.00%
20193 Counties Subtotals	**7,930**	
County: 20195		
Counties:		
Trego KS	2,808	100.00%
20195 Counties Subtotals	**2,808**	
County: 20199		
Counties:		
Wallace KS	1,512	100.00%
20199 Counties Subtotals	**1,512**	
Total District 40	**72,101**	