

**Plan: Liberty\_3 for KLRD TR**

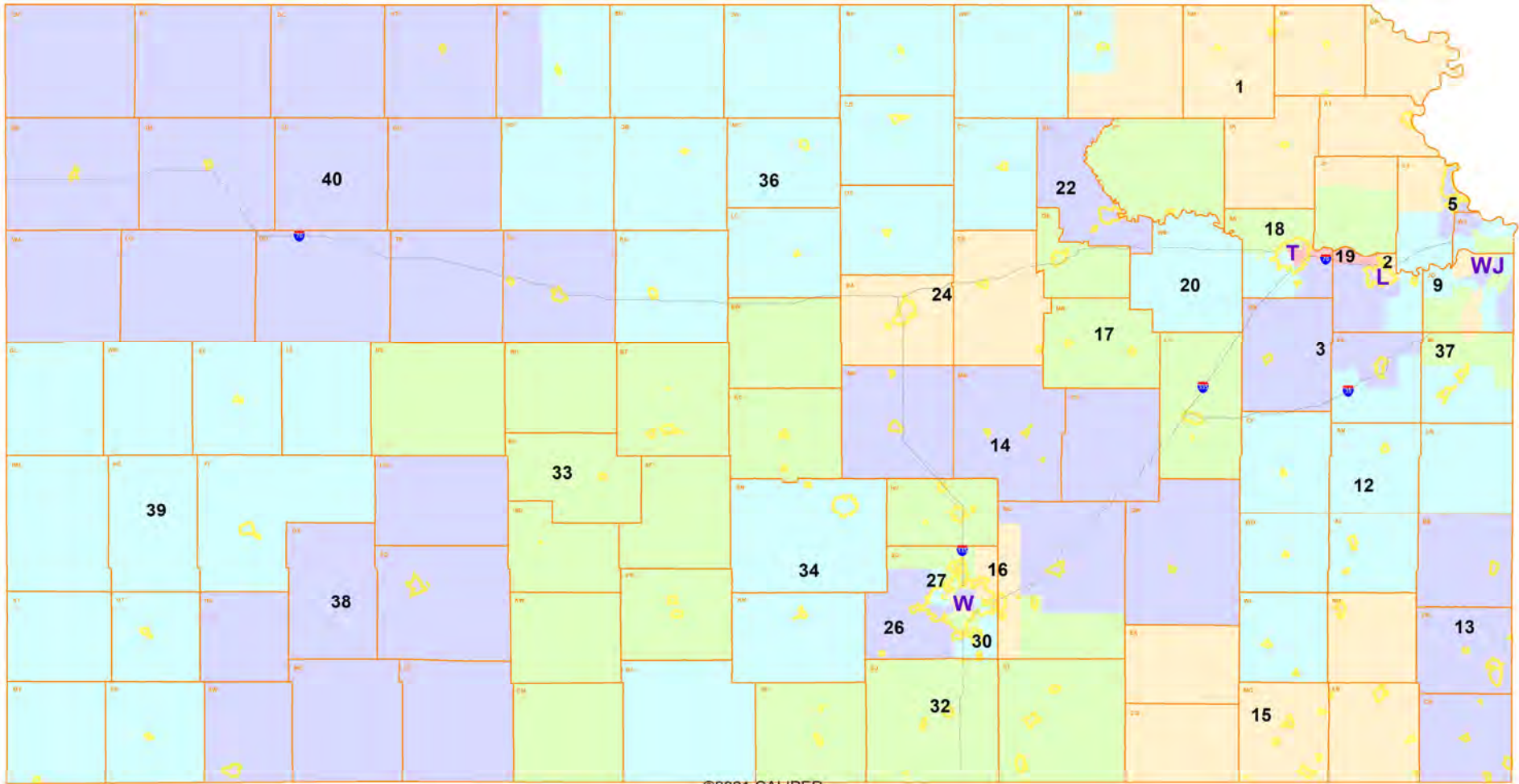
- Cities class 1 or 2
- County
- Interstate Highways
- Districts

0 25 50 75  
Miles

Kansas Legislative Research Dept. 03/14/2022

# Liberty\_3 for KLRD TR

NOTE: In urban areas, VTD boundaries and highways have been hidden so that other information can be displayed. Detailed maps of urban areas follow this statewide map.



©2021 CALIPER

W= Wichita districts 16, 25-31

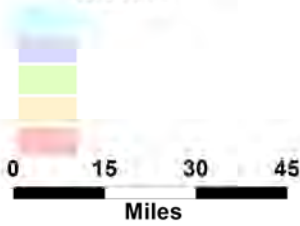
T=Topeka districts 18-20

L=Lawrence districts 2, 3, 19

WJ=Wyandotte and Johnson County districts 4-11, 21, 23, 35, 37

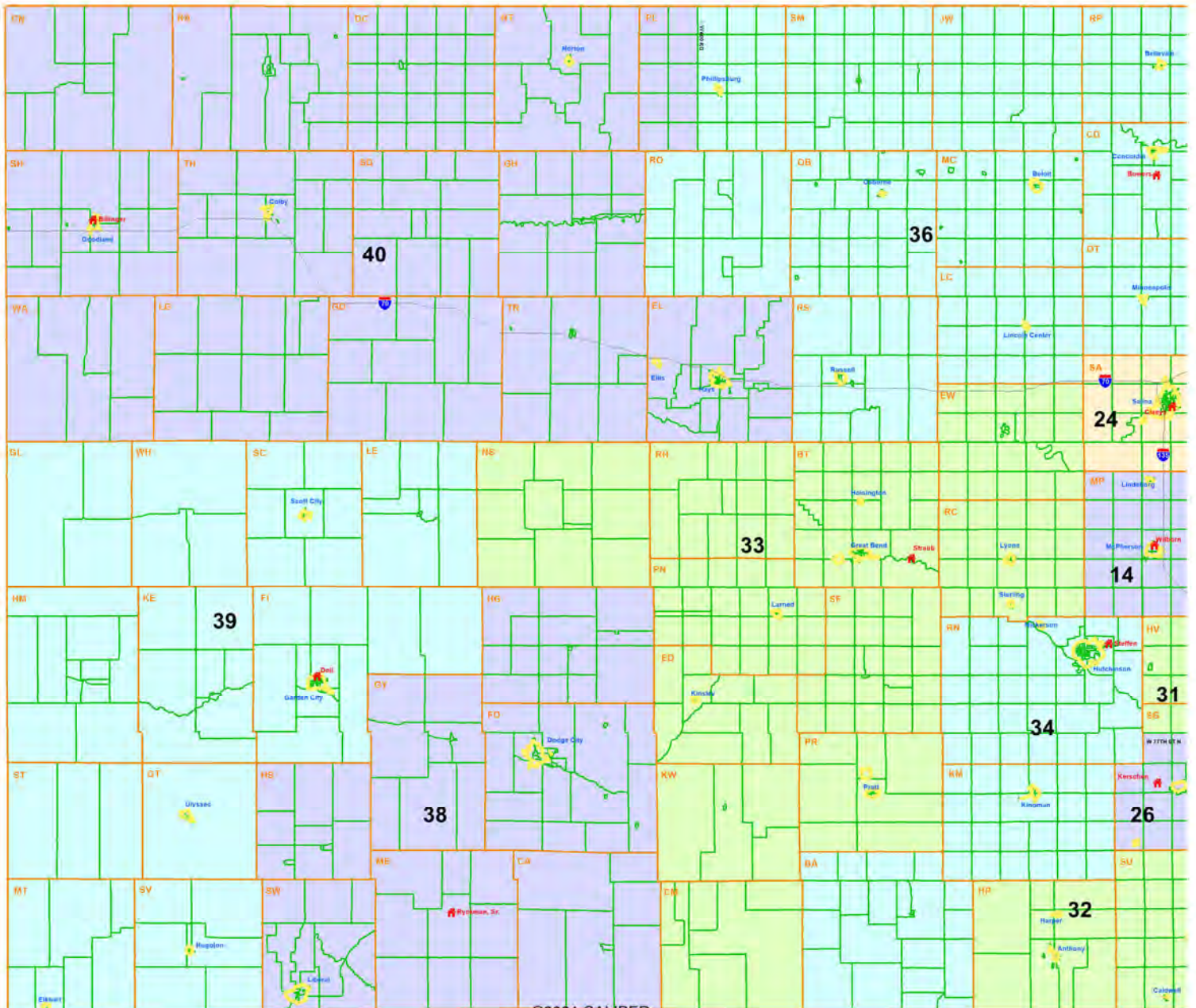
Plan: Liberty\_3 for KLRD TR

- Voting District
- Cities class 1 or 2
- County
- Interstate Highways
- Senate Incumbent Districts



Kansas Legislative Research Dept. 03/14/2022

Liberty\_3 for KLRD TR  
Western Kansas

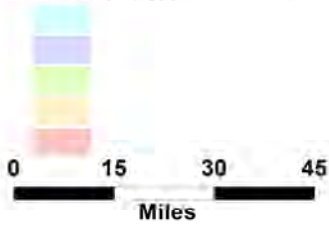




**Plan: Liberty\_3 for KLRD TR**

Map Features

- Voting District
- Cities class 1 or 2
- County
- I Interstate Highways
- S Senate Incumbent Districts



Kansas Legislative Research Dept. 03/14/2022

NOTE: In urban areas, VTD boundaries, incumbents, and highways have been hidden so that other information can be displayed. Detailed maps of urban areas follow this map.

**Liberty\_3 for KLRD TR**

Eastern Kansas

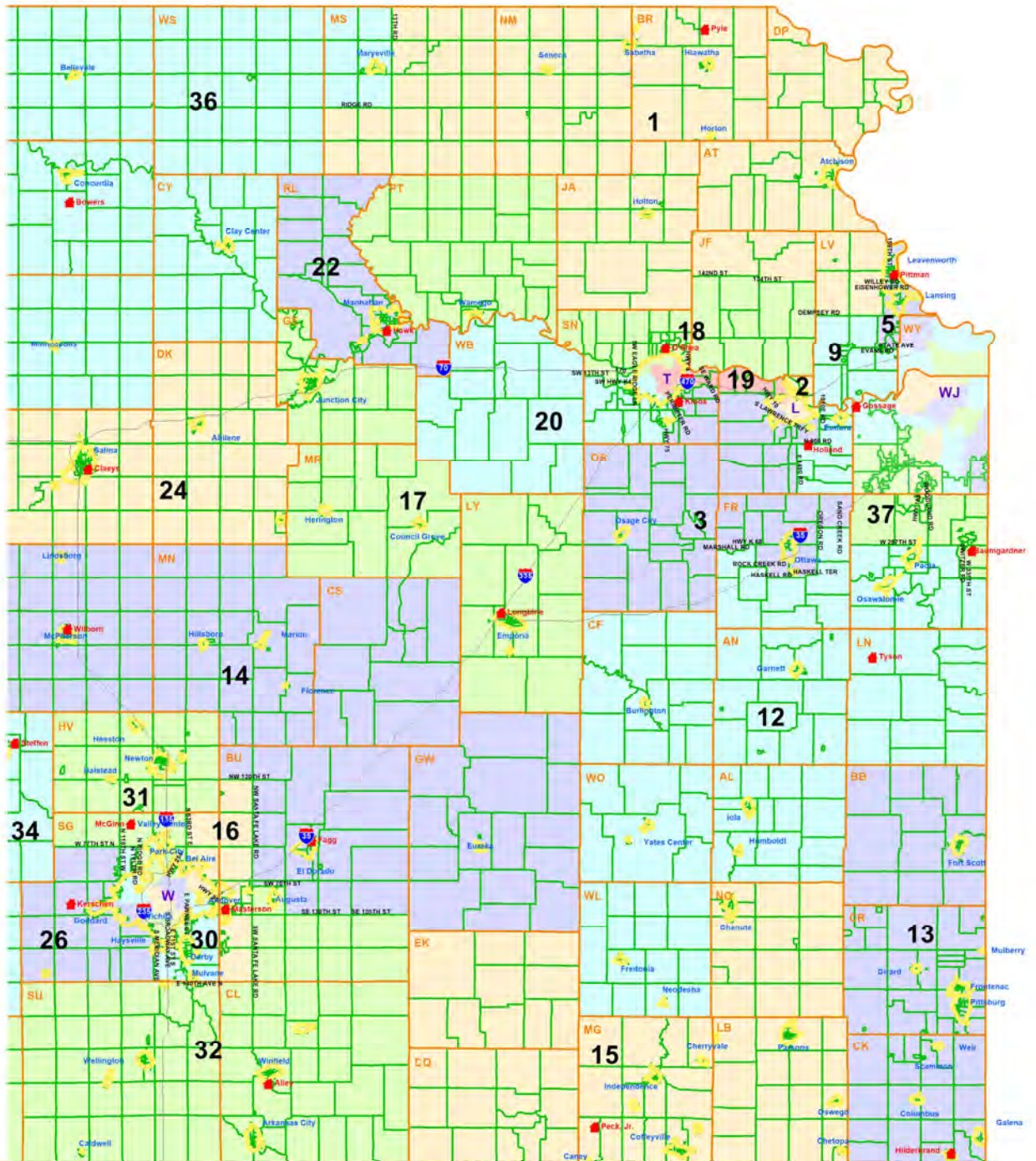
page 3 of 10

T=Topeka districts 18-20

L=Lawrence districts 2, 3, 19

WJ=Wyandotte and Johnson County districts 4-11, 21, 23, 35, 37

W = Wichita Districts 16, 25-31

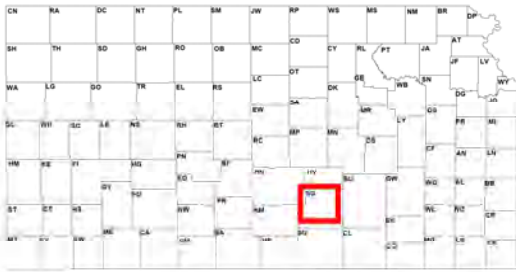




# Liberty\_3 for KLRD TR

Sedgwick County

Page 4 of 10

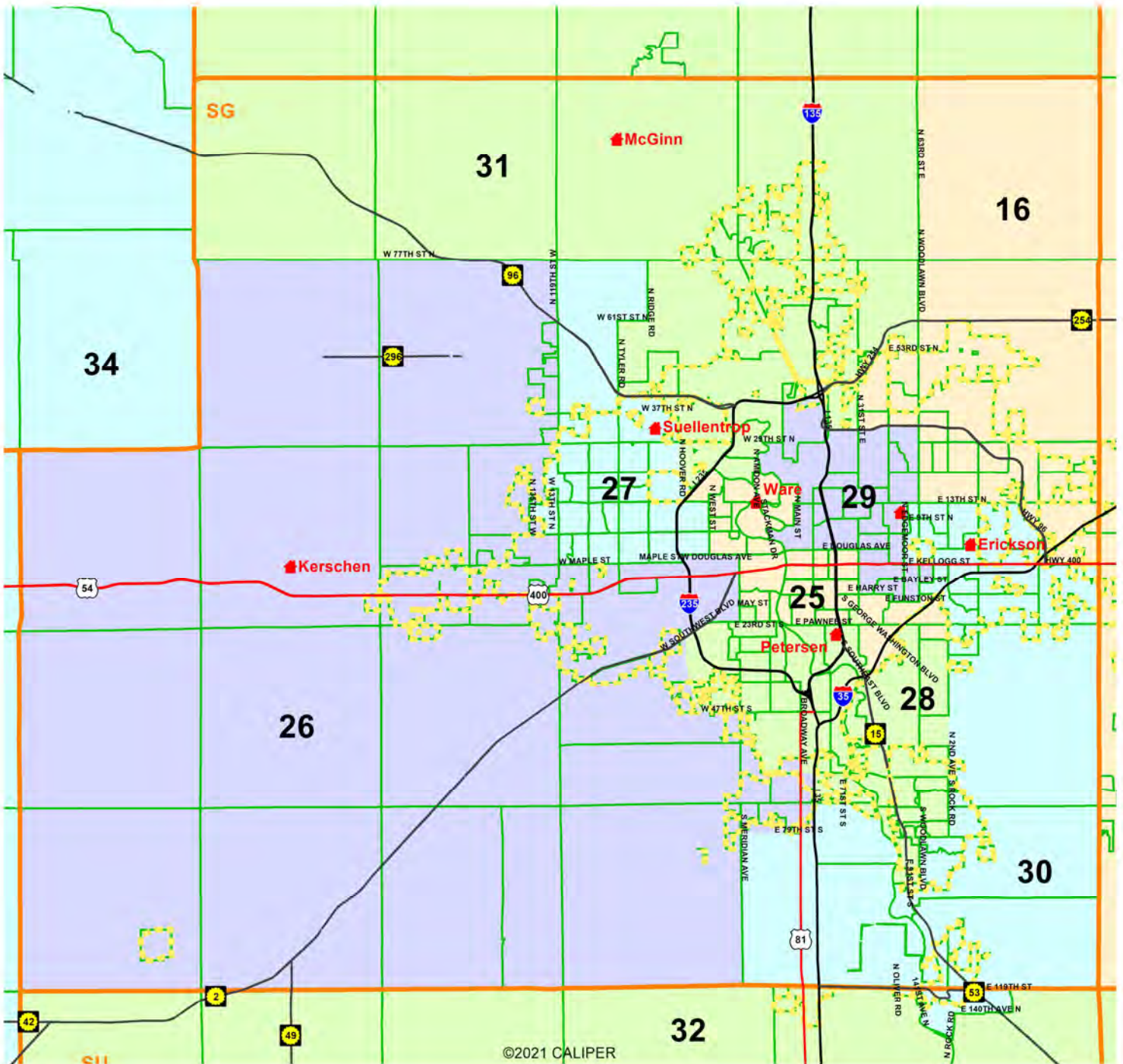


**Plan: Liberty\_3 for KLRD TR**

- Voting District
- Cities class 1 or 2
- County
- Interstate Highways
- U.S. Highways
- State Highways
- Senate Homeseat

0 2.5 5 7.5  
Miles

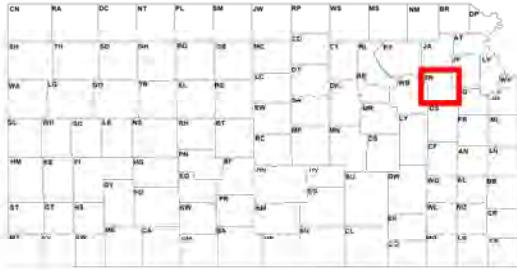
Kansas Legislative Research Dept. 03/15/2022



# Liberty\_3 for KLRD TR

Topeka

Page 5 of 10

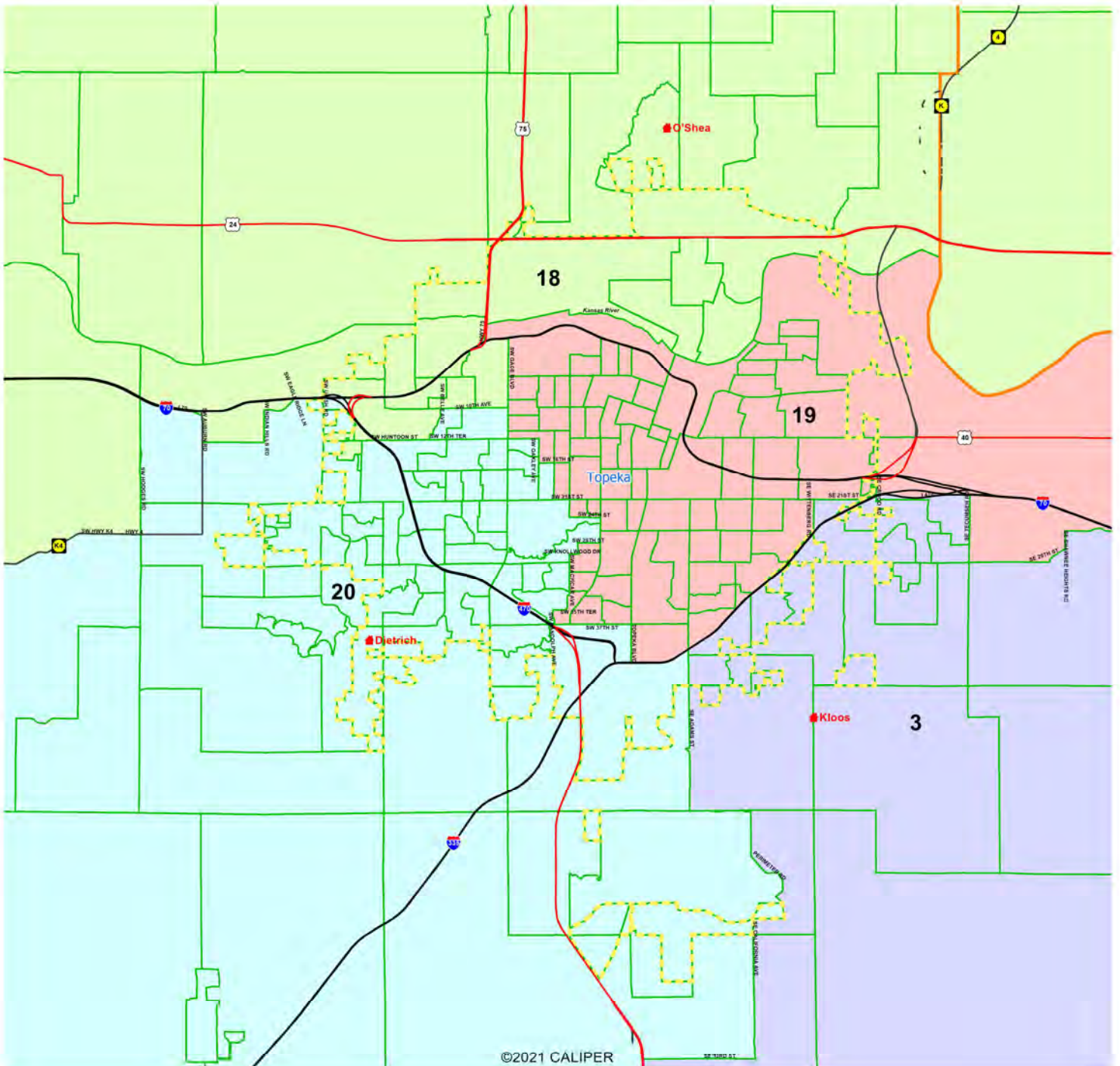


**Plan: Liberty\_3 for KLRD TR**

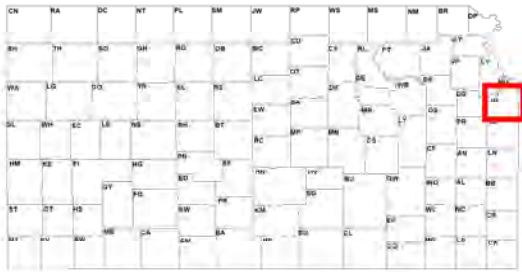
- Voting District
- Cities class 1 or 2
- County
- Interstate Highways
- U.S. Highways
- State Highways
- Senate Homeseat

0 1 2 3  
Miles

Kansas Legislative Research Dept. 03/15/2022





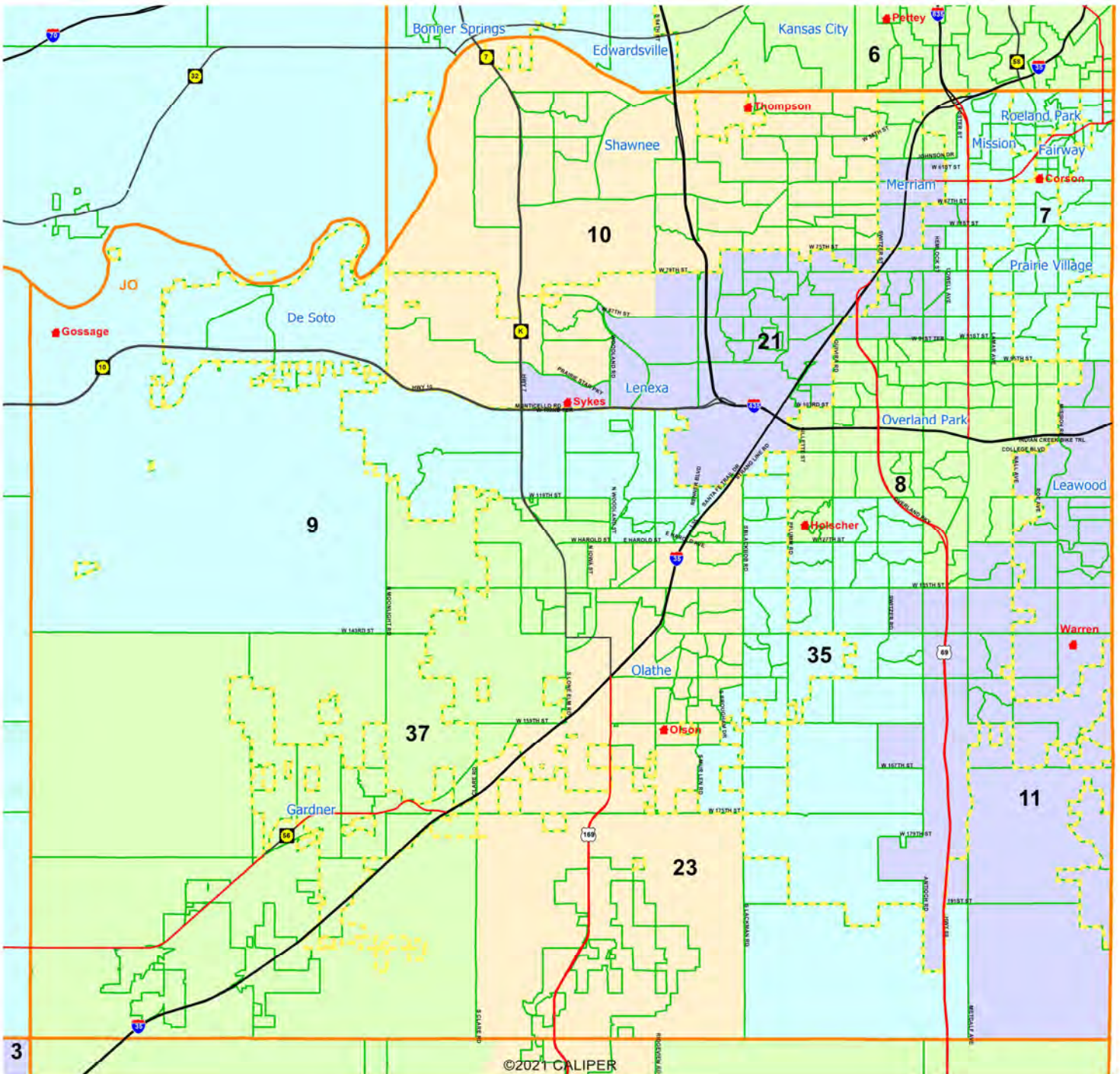


**Plan: Liberty\_3 for KLRD TR**

- Voting District
- Cities class 1 or 2
- County
- I Interstate Highways
- U U.S. Highways
- S State Highways
- Senate Homeseat

0 2 4 6  
Miles

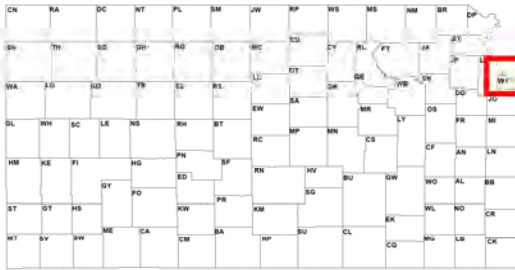
Kansas Legislative Research Dept. 03/15/2022





# Liberty\_3 for KLRD TR

Leavenworth and Wyandotte Counties

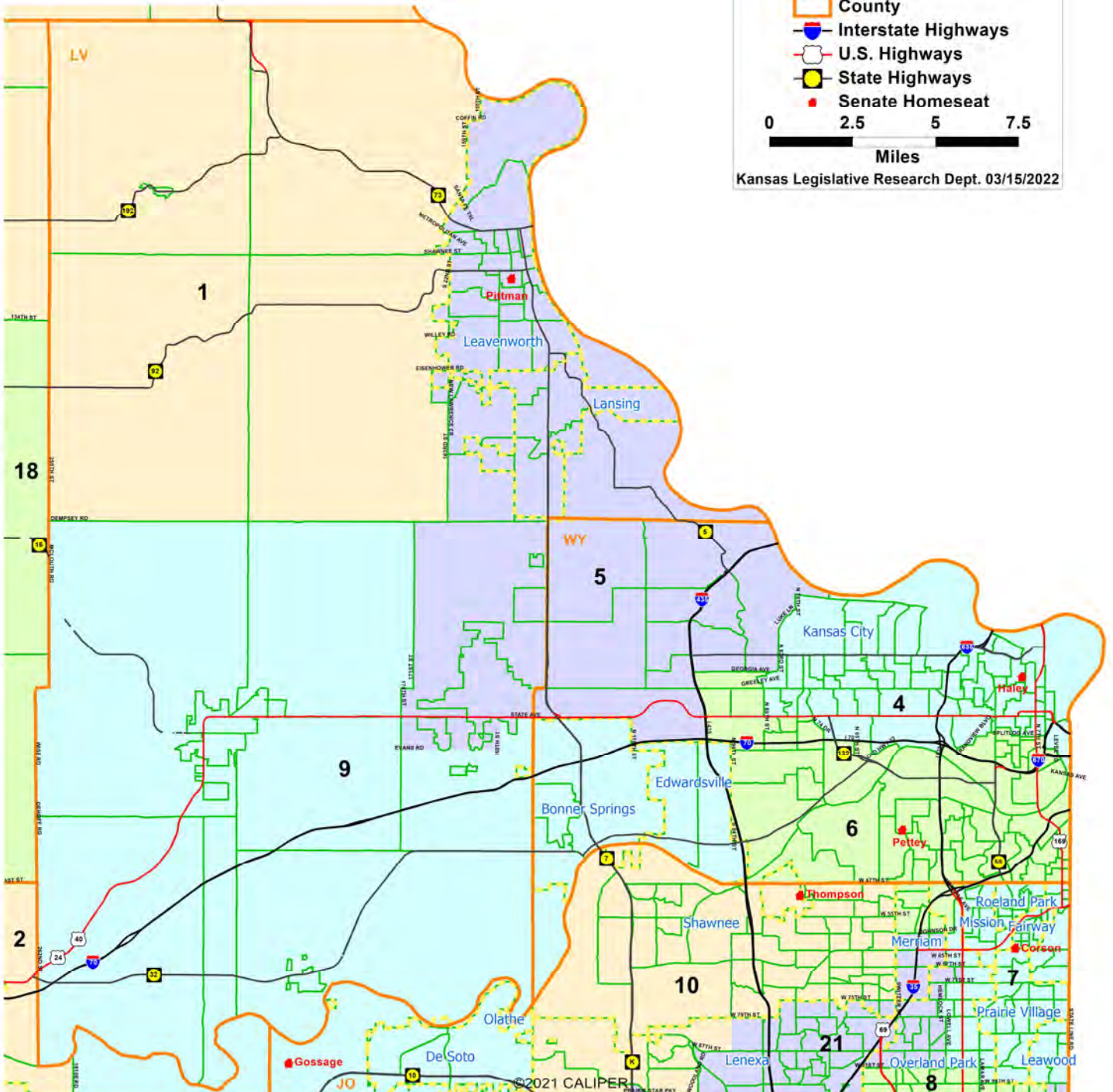


## Plan: Liberty\_3 for KLRD TR

- Voting District
- Cities class 1 or 2
- County
- Interstate Highways
- U.S. Highways
- State Highways
- Senate Homeseat



Kansas Legislative Research Dept. 03/15/2022



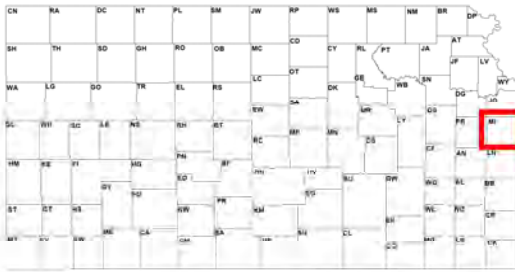




# Liberty\_3 for KLRD TR

Miami County

Page 9 of 10

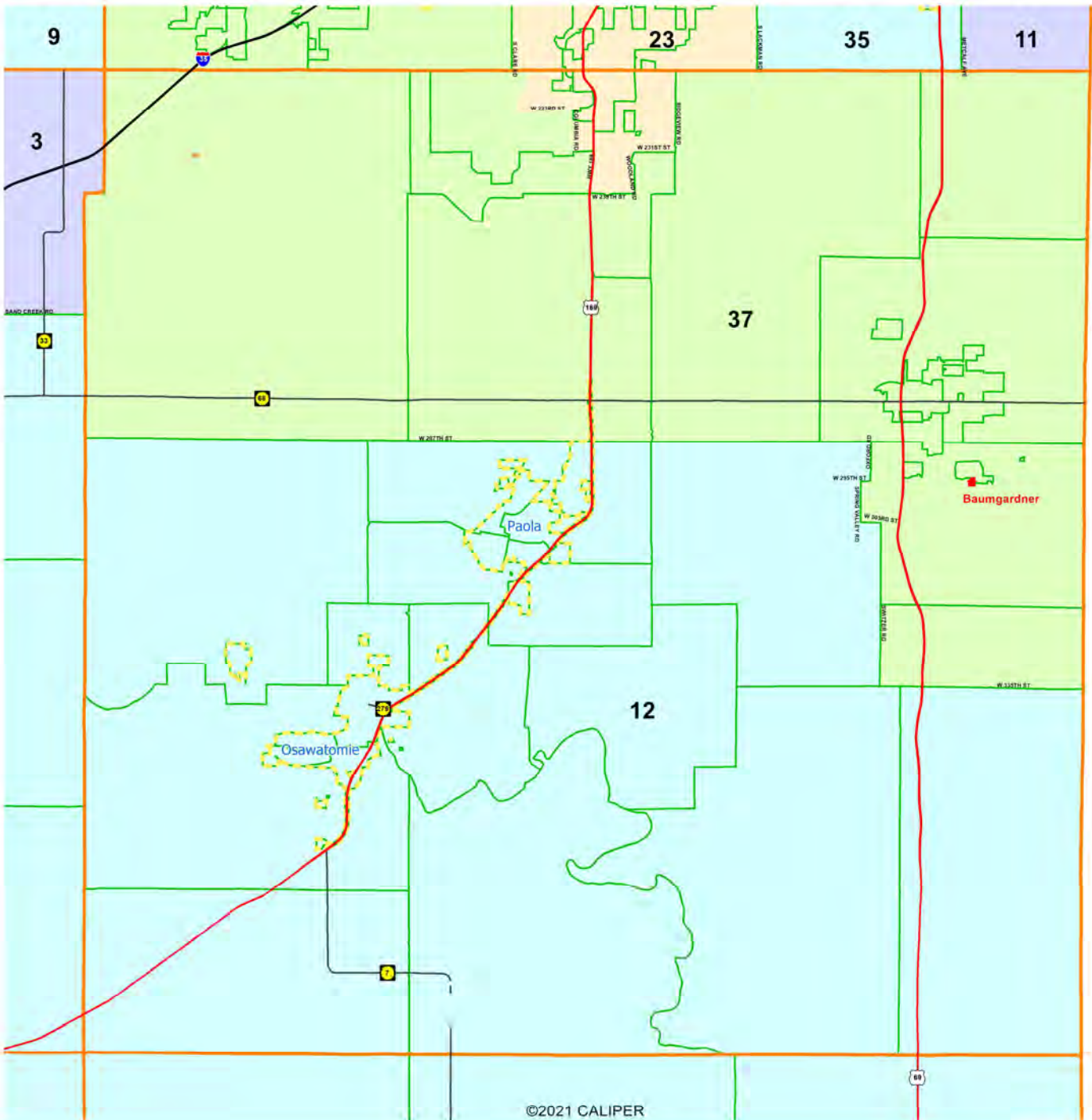


**Plan: Liberty\_3 for KLRD TR**





- Voting District
- Cities class 1 or 2
- County
- Interstate Highways
- U.S. Highways
- State Highways
- Senate Homeseat

0 2 4 6  
Miles

Kansas Legislative Research Dept. 03/15/2022



# Plan: Liberty\_3 for KLRD TR

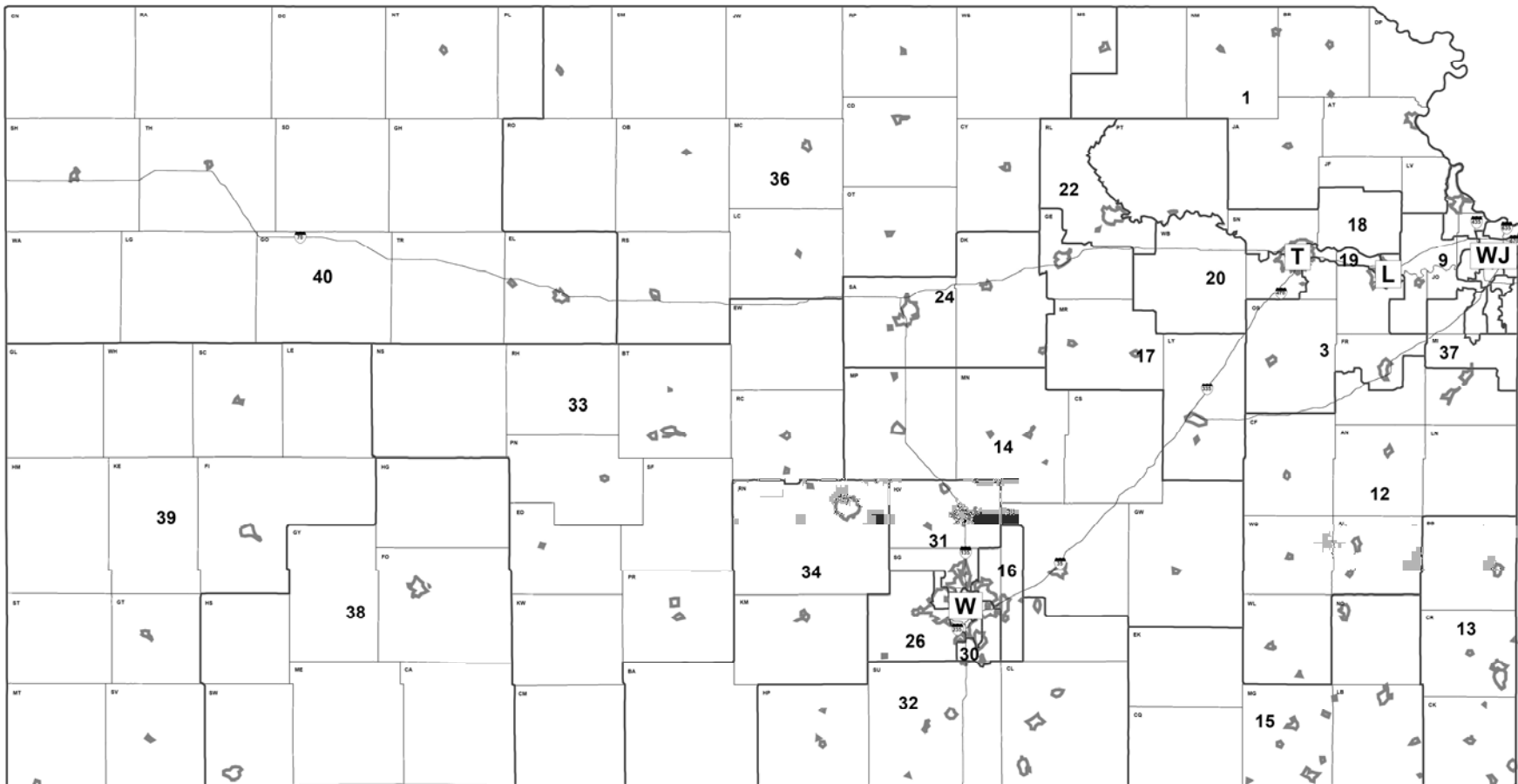
-  County
-  Districts
-  Cities class 1 or 2
-  Interstate Highways



Kansas Legislative Research Dept. 03/15/22

# Liberty\_3 for KLRD TR

NOTE: In some urban areas, district boundaries cannot be shown at this scale. For these urban districts, see the key below the map.



©2021 CALIPER

W= Wichita districts 16, 25-31

T=Topeka districts 18-20

L=Lawrence districts 2, 3, 19

WJ=Wyandotte and Johnson County districts 4-11, 21, 23, 35, 37



User: Mike Pirner

Plan Name: Liberty\_3 for KLRD TR

Plan Type: Senate

## Population Summary

Monday, March 14, 2022

4:54 PM

| District | Population | Deviation | % Devn. |
|----------|------------|-----------|---------|
| 1        | 71,739     | -1,708    | -2.33%  |
| 2        | 73,585     | 138       | 0.19%   |
| 3        | 70,949     | -2,498    | -3.40%  |
| 4        | 73,501     | 54        | 0.07%   |
| 5        | 76,345     | 2,898     | 3.95%   |
| 6        | 72,548     | -899      | -1.22%  |
| 7        | 75,349     | 1,902     | 2.59%   |
| 8        | 73,777     | 330       | 0.45%   |
| 9        | 74,290     | 843       | 1.15%   |
| 10       | 75,066     | 1,619     | 2.20%   |
| 11       | 73,908     | 461       | 0.63%   |
| 12       | 72,409     | -1,038    | -1.41%  |
| 13       | 72,694     | -753      | -1.03%  |
| 14       | 75,369     | 1,922     | 2.62%   |
| 15       | 73,436     | -11       | -0.01%  |
| 16       | 74,139     | 692       | 0.94%   |
| 17       | 74,304     | 857       | 1.17%   |
| 18       | 73,947     | 500       | 0.68%   |
| 19       | 73,960     | 513       | 0.70%   |
| 20       | 73,301     | -146      | -0.20%  |
| 21       | 74,509     | 1,062     | 1.45%   |
| 22       | 71,959     | -1,488    | -2.03%  |
| 23       | 72,806     | -641      | -0.87%  |
| 24       | 72,705     | -742      | -1.01%  |
| 25       | 73,707     | 260       | 0.35%   |
| 26       | 73,190     | -257      | -0.35%  |
| 27       | 72,864     | -583      | -0.79%  |
| 28       | 72,346     | -1,101    | -1.50%  |
| 29       | 75,016     | 1,569     | 2.14%   |
| 30       | 72,079     | -1,368    | -1.86%  |
| 31       | 74,249     | 802       | 1.09%   |
| 32       | 75,319     | 1,872     | 2.55%   |
| 33       | 73,477     | 30        | 0.04%   |
| 34       | 73,596     | 149       | 0.20%   |
| 35       | 73,789     | 342       | 0.47%   |
| 36       | 71,799     | -1,648    | -2.24%  |
| 37       | 71,781     | -1,666    | -2.27%  |
| 38       | 73,453     | 6         | 0.01%   |

---

| District | Population | Deviation | % Devn. |
|----------|------------|-----------|---------|
| 39       | 72,519     | -928      | -1.26%  |
| 40       | 72,101     | -1,346    | -1.83%  |

---

Total Population: 2,937,880

Ideal District Population: 73,447

### Summary Statistics:

Population Range: 70,949 to 76,345  
Ratio Range: 0.08  
Absolute Range: -2,498 to 2,898  
Absolute Overall Range: 5,396  
Relative Range: -3.00% to 3.95%  
Relative Overall Range: 7.35%  
Absolute Mean Deviation: 941.05  
Relative Mean Deviation: 1.28%  
Standard Deviation: 1,178.11



# County by County and by District

Monday, March 14, 2022

5:07 PM

## County: Allen KS

| District                      | Population    | % of County |
|-------------------------------|---------------|-------------|
| Allen KS                      |               |             |
| District 12                   | 12,526        | 100.00%     |
| County Subtotal               | <b>12,526</b> | 100%        |
| <b>Total cities in County</b> | <b>12,526</b> | 100%        |

## County: Anderson KS

| District                      | Population   | % of County |
|-------------------------------|--------------|-------------|
| Anderson KS                   |              |             |
| District 12                   | 7,836        | 100.00%     |
| County Subtotal               | <b>7,836</b> | 100%        |
| <b>Total cities in County</b> | <b>7,836</b> | 100%        |

## County: Atchison KS

| District                      | Population    | % of County |
|-------------------------------|---------------|-------------|
| Atchison KS                   |               |             |
| District 1                    | 16,348        | 100.00%     |
| County Subtotal               | <b>16,348</b> | 100%        |
| <b>Total cities in County</b> | <b>16,348</b> | 100%        |

## County: Barber KS

| District                      | Population   | % of County |
|-------------------------------|--------------|-------------|
| Barber KS                     |              |             |
| District 34                   | 4,228        | 100.00%     |
| County Subtotal               | <b>4,228</b> | 100%        |
| <b>Total cities in County</b> | <b>4,228</b> | 100%        |

## County: Barton KS

| District                      | Population    | % of County |
|-------------------------------|---------------|-------------|
| Barton KS                     |               |             |
| District 33                   | 25,493        | 100.00%     |
| County Subtotal               | <b>25,493</b> | 100%        |
| <b>Total cities in County</b> | <b>25,493</b> | 100%        |

## County: Bourbon KS

# County by County and by District

| District                      | Population    | % of County |
|-------------------------------|---------------|-------------|
| Bourbon KS                    |               |             |
| District 13                   | 14,360        | 100.00%     |
| <b>County Subtotal</b>        | <b>14,360</b> | <b>100%</b> |
| <b>Total cities in County</b> | <b>14,360</b> | <b>100%</b> |
| <b>County: Brown KS</b>       |               |             |
| District                      | Population    | % of County |
| Brown KS                      |               |             |
| District 1                    | 9,508         | 100.00%     |
| <b>County Subtotal</b>        | <b>9,508</b>  | <b>100%</b> |
| <b>Total cities in County</b> | <b>9,508</b>  | <b>100%</b> |
| <b>County: Butler KS</b>      |               |             |
| District                      | Population    | % of County |
| Butler KS                     |               |             |
| District 14                   | 24,735        | 36.71%      |
| District 16                   | 28,558        | 42.38%      |
| District 32                   | 14,087        | 20.91%      |
| <b>County Subtotal</b>        | <b>67,380</b> | <b>100%</b> |
| <b>Total cities in County</b> | <b>67,380</b> | <b>100%</b> |
| <b>County: Chase KS</b>       |               |             |
| District                      | Population    | % of County |
| Chase KS                      |               |             |
| District 14                   | 2,572         | 100.00%     |
| <b>County Subtotal</b>        | <b>2,572</b>  | <b>100%</b> |
| <b>Total cities in County</b> | <b>2,572</b>  | <b>100%</b> |
| <b>County: Chautauqua KS</b>  |               |             |
| District                      | Population    | % of County |
| Chautauqua KS                 |               |             |
| District 15                   | 3,379         | 100.00%     |
| <b>County Subtotal</b>        | <b>3,379</b>  | <b>100%</b> |
| <b>Total cities in County</b> | <b>3,379</b>  | <b>100%</b> |
| <b>County: Cherokee KS</b>    |               |             |
| District                      | Population    | % of County |
| Cherokee KS                   |               |             |





# County by County and by District

|                               |                   |                    |
|-------------------------------|-------------------|--------------------|
| <b>Total cities in County</b> | <b>8,360</b>      | 100%               |
| <b>County: Comanche KS</b>    |                   |                    |
| <b>District</b>               | <b>Population</b> | <b>% of County</b> |
| Comanche KS<br>District 33    | 1,689             | 100.00%            |
| County Subtotal               | <b>1,689</b>      | 100%               |

|                               |                   |                    |
|-------------------------------|-------------------|--------------------|
| <b>Total cities in County</b> | <b>1,689</b>      | 100%               |
| <b>County: Cowley KS</b>      |                   |                    |
| <b>District</b>               | <b>Population</b> | <b>% of County</b> |
| Cowley KS<br>District 32      | 34,549            | 100.00%            |
| County Subtotal               | <b>34,549</b>     | 100%               |

|                               |                   |                    |
|-------------------------------|-------------------|--------------------|
| <b>Total cities in County</b> | <b>34,549</b>     | 100%               |
| <b>County: Crawford KS</b>    |                   |                    |
| <b>District</b>               | <b>Population</b> | <b>% of County</b> |
| Crawford KS<br>District 13    | 38,972            | 100.00%            |
| County Subtotal               | <b>38,972</b>     | 100%               |

|                               |                   |                    |
|-------------------------------|-------------------|--------------------|
| <b>Total cities in County</b> | <b>38,972</b>     | 100%               |
| <b>County: Decatur KS</b>     |                   |                    |
| <b>District</b>               | <b>Population</b> | <b>% of County</b> |
| Decatur KS<br>District 40     | 2,764             | 100.00%            |
| County Subtotal               | <b>2,764</b>      | 100%               |

|                               |                   |                    |
|-------------------------------|-------------------|--------------------|
| <b>Total cities in County</b> | <b>2,764</b>      | 100%               |
| <b>County: Dickinson KS</b>   |                   |                    |
| <b>District</b>               | <b>Population</b> | <b>% of County</b> |
| Dickinson KS<br>District 24   | 18,402            | 100.00%            |
| County Subtotal               | <b>18,402</b>     | 100%               |

|                               |                   |                    |
|-------------------------------|-------------------|--------------------|
| <b>Total cities in County</b> | <b>18,402</b>     | 100%               |
| <b>County: Doniphan KS</b>    |                   |                    |
| <b>District</b>               | <b>Population</b> | <b>% of County</b> |





# County by County and by District

| District                      | Population    | % of County |
|-------------------------------|---------------|-------------|
| Ellsworth KS                  |               |             |
| District 33                   | 6,376         | 100.00%     |
| County Subtotal               | <b>6,376</b>  | 100%        |
| <b>Total cities in County</b> | <b>6,376</b>  | 100%        |
| <b>County: Finney KS</b>      |               |             |
| District                      | Population    | % of County |
| Finney KS                     |               |             |
| District 39                   | 38,470        | 100.00%     |
| County Subtotal               | <b>38,470</b> | 100%        |
| <b>Total cities in County</b> | <b>38,470</b> | 100%        |
| <b>County: Ford KS</b>        |               |             |
| District                      | Population    | % of County |
| Ford KS                       |               |             |
| District 38                   | 34,287        | 100.00%     |
| County Subtotal               | <b>34,287</b> | 100%        |
| <b>Total cities in County</b> | <b>34,287</b> | 100%        |
| <b>County: Franklin KS</b>    |               |             |
| District                      | Population    | % of County |
| Franklin KS                   |               |             |
| District 12                   | 5,247         | 20.18%      |
| District 3                    | 20,749        | 79.82%      |
| County Subtotal               | <b>25,996</b> | 100%        |
| <b>Total cities in County</b> | <b>25,996</b> | 100%        |
| <b>County: Geary KS</b>       |               |             |
| District                      | Population    | % of County |
| Geary KS                      |               |             |
| District 17                   | 36,739        | 100.00%     |
| County Subtotal               | <b>36,739</b> | 100%        |
| <b>Total cities in County</b> | <b>36,739</b> | 100%        |
| <b>County: Gove KS</b>        |               |             |
| District                      | Population    | % of County |
| Gove KS                       |               |             |





## County by County and by District

Liberty\_3 for KLRD TR

| <b>Total cities in County</b> |                   |                    |
|-------------------------------|-------------------|--------------------|
|                               | <b>6,016</b>      | 100%               |
| <b>County: Hamilton KS</b>    |                   |                    |
| <b>District</b>               | <b>Population</b> | <b>% of County</b> |
| Hamilton KS<br>District 39    | 2,518             | 100.00%            |
| <b>County Subtotal</b>        | <b>2,518</b>      | 100%               |

| <b>Total cities in County</b> |                   |                    |
|-------------------------------|-------------------|--------------------|
|                               | <b>2,518</b>      | 100%               |
| <b>County: Harper KS</b>      |                   |                    |
| <b>District</b>               | <b>Population</b> | <b>% of County</b> |
| Harper KS<br>District 32      | 5,485             | 100.00%            |
| <b>County Subtotal</b>        | <b>5,485</b>      | 100%               |

| <b>Total cities in County</b> |                   |                    |
|-------------------------------|-------------------|--------------------|
|                               | <b>5,485</b>      | 100%               |
| <b>County: Harvey KS</b>      |                   |                    |
| <b>District</b>               | <b>Population</b> | <b>% of County</b> |
| Harvey KS<br>District 31      | 34,024            | 100.00%            |
| <b>County Subtotal</b>        | <b>34,024</b>     | 100%               |

| <b>Total cities in County</b> |                   |                    |
|-------------------------------|-------------------|--------------------|
|                               | <b>34,024</b>     | 100%               |
| <b>County: Haskell KS</b>     |                   |                    |
| <b>District</b>               | <b>Population</b> | <b>% of County</b> |
| Haskell KS<br>District 38     | 3,780             | 100.00%            |
| <b>County Subtotal</b>        | <b>3,780</b>      | 100%               |

| <b>Total cities in County</b> |                   |                    |
|-------------------------------|-------------------|--------------------|
|                               | <b>3,780</b>      | 100%               |
| <b>County: Hodgeman KS</b>    |                   |                    |
| <b>District</b>               | <b>Population</b> | <b>% of County</b> |
| Hodgeman KS<br>District 38    | 1,723             | 100.00%            |
| <b>County Subtotal</b>        | <b>1,723</b>      | 100%               |

| <b>Total cities in County</b> |                   |                    |
|-------------------------------|-------------------|--------------------|
|                               | <b>1,723</b>      | 100%               |
| <b>County: Jackson KS</b>     |                   |                    |
| <b>District</b>               | <b>Population</b> | <b>% of County</b> |

# County by County and by District

| District                      | Population     | % of County |
|-------------------------------|----------------|-------------|
| Jackson KS                    |                |             |
| District 1                    | 13,232         | 100.00%     |
| County Subtotal               | <b>13,232</b>  | 100%        |
| <b>Total cities in County</b> | <b>13,232</b>  | 100%        |
| <b>County: Jefferson KS</b>   |                |             |
| District                      | Population     | % of County |
| Jefferson KS                  |                |             |
| District 1                    | 3,751          | 20.42%      |
| District 18                   | 14,617         | 79.58%      |
| County Subtotal               | <b>18,368</b>  | 100%        |
| <b>Total cities in County</b> | <b>18,368</b>  | 100%        |
| <b>County: Jewell KS</b>      |                |             |
| District                      | Population     | % of County |
| Jewell KS                     |                |             |
| District 36                   | 2,932          | 100.00%     |
| County Subtotal               | <b>2,932</b>   | 100%        |
| <b>Total cities in County</b> | <b>2,932</b>   | 100%        |
| <b>County: Johnson KS</b>     |                |             |
| District                      | Population     | % of County |
| Johnson KS                    |                |             |
| District 10                   | 75,066         | 12.31%      |
| District 11                   | 73,908         | 12.12%      |
| District 21                   | 74,509         | 12.22%      |
| District 23                   | 69,392         | 11.38%      |
| District 35                   | 73,789         | 12.10%      |
| District 37                   | 58,114         | 9.53%       |
| District 6                    | 6,730          | 1.10%       |
| District 7                    | 75,349         | 12.36%      |
| District 8                    | 73,777         | 12.10%      |
| District 9                    | 29,229         | 4.79%       |
| County Subtotal               | <b>609,863</b> | 100%        |
| <b>Total cities in County</b> | <b>609,863</b> | 100%        |
| <b>County: Kearny KS</b>      |                |             |
| District                      | Population     | % of County |
| Kearny KS                     |                |             |







## County by County and by District

Liberty\_3 for KLRD TR

| <b>Total cities in County</b> |                   |                    |
|-------------------------------|-------------------|--------------------|
|                               | <b>11,823</b>     | 100%               |
| <b>County: Marshall KS</b>    |                   |                    |
| <b>District</b>               | <b>Population</b> | <b>% of County</b> |
| Marshall KS                   |                   |                    |
| District 1                    | 5,407             | 53.87%             |
| District 36                   | 4,631             | 46.13%             |
| <b>County Subtotal</b>        | <b>10,038</b>     | 100%               |
| <b>Total cities in County</b> |                   |                    |
|                               | <b>10,038</b>     | 100%               |
| <b>County: McPherson KS</b>   |                   |                    |
| <b>District</b>               | <b>Population</b> | <b>% of County</b> |
| McPherson KS                  |                   |                    |
| District 14                   | 30,223            | 100.00%            |
| <b>County Subtotal</b>        | <b>30,223</b>     | 100%               |
| <b>Total cities in County</b> |                   |                    |
|                               | <b>30,223</b>     | 100%               |
| <b>County: Meade KS</b>       |                   |                    |
| <b>District</b>               | <b>Population</b> | <b>% of County</b> |
| Meade KS                      |                   |                    |
| District 38                   | 4,055             | 100.00%            |
| <b>County Subtotal</b>        | <b>4,055</b>      | 100%               |
| <b>Total cities in County</b> |                   |                    |
|                               | <b>4,055</b>      | 100%               |
| <b>County: Miami KS</b>       |                   |                    |
| <b>District</b>               | <b>Population</b> | <b>% of County</b> |
| Miami KS                      |                   |                    |
| District 12                   | 17,110            | 50.04%             |
| District 23                   | 3,414             | 9.99%              |
| District 37                   | 13,667            | 39.97%             |
| <b>County Subtotal</b>        | <b>34,191</b>     | 100%               |
| <b>Total cities in County</b> |                   |                    |
|                               | <b>34,191</b>     | 100%               |
| <b>County: Mitchell KS</b>    |                   |                    |
| <b>District</b>               | <b>Population</b> | <b>% of County</b> |
| Mitchell KS                   |                   |                    |
| District 36                   | 5,796             | 100.00%            |
| <b>County Subtotal</b>        | <b>5,796</b>      | 100%               |
| <b>Total cities in County</b> |                   |                    |
|                               | <b>5,796</b>      | 100%               |
| <b>County: Montgomery KS</b>  |                   |                    |



# County by County and by District

| District                      | Population    | % of County |
|-------------------------------|---------------|-------------|
| Montgomery KS<br>District 15  | 31,486        | 100.00%     |
| <b>County Subtotal</b>        | <b>31,486</b> | 100%        |
| <b>Total cities in County</b> | <b>31,486</b> | 100%        |
| <b>County: Morris KS</b>      |               |             |
| District                      | Population    | % of County |
| Morris KS<br>District 17      | 5,386         | 100.00%     |
| <b>County Subtotal</b>        | <b>5,386</b>  | 100%        |
| <b>Total cities in County</b> | <b>5,386</b>  | 100%        |
| <b>County: Morton KS</b>      |               |             |
| District                      | Population    | % of County |
| Morton KS<br>District 39      | 2,701         | 100.00%     |
| <b>County Subtotal</b>        | <b>2,701</b>  | 100%        |
| <b>Total cities in County</b> | <b>2,701</b>  | 100%        |
| <b>County: Nemaha KS</b>      |               |             |
| District                      | Population    | % of County |
| Nemaha KS<br>District 1       | 10,273        | 100.00%     |
| <b>County Subtotal</b>        | <b>10,273</b> | 100%        |
| <b>Total cities in County</b> | <b>10,273</b> | 100%        |
| <b>County: Neosho KS</b>      |               |             |
| District                      | Population    | % of County |
| Neosho KS<br>District 15      | 15,904        | 100.00%     |
| <b>County Subtotal</b>        | <b>15,904</b> | 100%        |
| <b>Total cities in County</b> | <b>15,904</b> | 100%        |
| <b>County: Ness KS</b>        |               |             |
| District                      | Population    | % of County |
| Ness KS<br>District 33        | 2,687         | 100.00%     |
| <b>County Subtotal</b>        | <b>2,687</b>  | 100%        |

## County by County and by District

Liberty\_3 for KLRD TR

| <b>Total cities in County</b> |                   |                    |
|-------------------------------|-------------------|--------------------|
|                               | <b>2,687</b>      | 100%               |
| <b>County: Norton KS</b>      |                   |                    |
| <b>District</b>               | <b>Population</b> | <b>% of County</b> |
| Norton KS<br>District 40      | 5,459             | 100.00%            |
| <b>County Subtotal</b>        | <b>5,459</b>      | 100%               |

| <b>Total cities in County</b> |                   |                    |
|-------------------------------|-------------------|--------------------|
|                               | <b>5,459</b>      | 100%               |
| <b>County: Osage KS</b>       |                   |                    |
| <b>District</b>               | <b>Population</b> | <b>% of County</b> |
| Osage KS<br>District 3        | 15,766            | 100.00%            |
| <b>County Subtotal</b>        | <b>15,766</b>     | 100%               |

| <b>Total cities in County</b> |                   |                    |
|-------------------------------|-------------------|--------------------|
|                               | <b>15,766</b>     | 100%               |
| <b>County: Osborne KS</b>     |                   |                    |
| <b>District</b>               | <b>Population</b> | <b>% of County</b> |
| Osborne KS<br>District 36     | 3,500             | 100.00%            |
| <b>County Subtotal</b>        | <b>3,500</b>      | 100%               |

| <b>Total cities in County</b> |                   |                    |
|-------------------------------|-------------------|--------------------|
|                               | <b>3,500</b>      | 100%               |
| <b>County: Ottawa KS</b>      |                   |                    |
| <b>District</b>               | <b>Population</b> | <b>% of County</b> |
| Ottawa KS<br>District 36      | 5,735             | 100.00%            |
| <b>County Subtotal</b>        | <b>5,735</b>      | 100%               |

| <b>Total cities in County</b> |                   |                    |
|-------------------------------|-------------------|--------------------|
|                               | <b>5,735</b>      | 100%               |
| <b>County: Pawnee KS</b>      |                   |                    |
| <b>District</b>               | <b>Population</b> | <b>% of County</b> |
| Pawnee KS<br>District 33      | 6,253             | 100.00%            |
| <b>County Subtotal</b>        | <b>6,253</b>      | 100%               |

| <b>Total cities in County</b> |                   |                    |
|-------------------------------|-------------------|--------------------|
|                               | <b>6,253</b>      | 100%               |
| <b>County: Phillips KS</b>    |                   |                    |
| <b>District</b>               | <b>Population</b> | <b>% of County</b> |







# County by County and by District

|                               |                   |                    |
|-------------------------------|-------------------|--------------------|
| <b>Total cities in County</b> | <b>6,691</b>      | 100%               |
| <b>County: Saline KS</b>      |                   |                    |
| <b>District</b>               | <b>Population</b> | <b>% of County</b> |
| Saline KS                     |                   |                    |
| District 24                   | 54,303            | 100.00%            |
| <b>County Subtotal</b>        | <b>54,303</b>     | 100%               |

|                               |                   |                    |
|-------------------------------|-------------------|--------------------|
| <b>Total cities in County</b> | <b>54,303</b>     | 100%               |
| <b>County: Scott KS</b>       |                   |                    |
| <b>District</b>               | <b>Population</b> | <b>% of County</b> |
| Scott KS                      |                   |                    |
| District 39                   | 5,151             | 100.00%            |
| <b>County Subtotal</b>        | <b>5,151</b>      | 100%               |

|                               |                   |                    |
|-------------------------------|-------------------|--------------------|
| <b>Total cities in County</b> | <b>5,151</b>      | 100%               |
| <b>County: Sedgwick KS</b>    |                   |                    |
| <b>District</b>               | <b>Population</b> | <b>% of County</b> |
| Sedgwick KS                   |                   |                    |
| District 16                   | 45,581            | 8.70%              |
| District 25                   | 73,707            | 14.07%             |
| District 26                   | 73,190            | 13.97%             |
| District 27                   | 72,864            | 13.91%             |
| District 28                   | 72,346            | 13.81%             |
| District 29                   | 75,016            | 14.32%             |
| District 30                   | 70,895            | 13.53%             |
| District 31                   | 40,225            | 7.68%              |
| <b>County Subtotal</b>        | <b>523,824</b>    | 100%               |

|                               |                   |                    |
|-------------------------------|-------------------|--------------------|
| <b>Total cities in County</b> | <b>523,824</b>    | 100%               |
| <b>County: Seward KS</b>      |                   |                    |
| <b>District</b>               | <b>Population</b> | <b>% of County</b> |
| Seward KS                     |                   |                    |
| District 38                   | 21,964            | 100.00%            |
| <b>County Subtotal</b>        | <b>21,964</b>     | 100%               |

|                               |                   |                    |
|-------------------------------|-------------------|--------------------|
| <b>Total cities in County</b> | <b>21,964</b>     | 100%               |
| <b>County: Shawnee KS</b>     |                   |                    |
| <b>District</b>               | <b>Population</b> | <b>% of County</b> |
| Shawnee KS                    |                   |                    |
| District 18                   | 33,982            | 18.99%             |





# County by County and by District

| District                      | Population   | % of County |
|-------------------------------|--------------|-------------|
| County Subtotal               | <b>6,877</b> | 100%        |
| <b>Total cities in County</b> | <b>6,877</b> | 100%        |
| <b>County: Wallace KS</b>     |              |             |
| District                      | Population   | % of County |
| Wallace KS<br>District 40     | 1,512        | 100.00%     |
| County Subtotal               | <b>1,512</b> | 100%        |
| <b>Total cities in County</b> | <b>1,512</b> | 100%        |
| <b>County: Washington KS</b>  |              |             |
| District                      | Population   | % of County |
| Washington KS<br>District 36  | 5,530        | 100.00%     |
| County Subtotal               | <b>5,530</b> | 100%        |
| <b>Total cities in County</b> | <b>5,530</b> | 100%        |
| <b>County: Wichita KS</b>     |              |             |
| District                      | Population   | % of County |
| Wichita KS<br>District 39     | 2,152        | 100.00%     |
| County Subtotal               | <b>2,152</b> | 100%        |
| <b>Total cities in County</b> | <b>2,152</b> | 100%        |
| <b>County: Wilson KS</b>      |              |             |
| District                      | Population   | % of County |
| Wilson KS<br>District 12      | 8,624        | 100.00%     |
| County Subtotal               | <b>8,624</b> | 100%        |
| <b>Total cities in County</b> | <b>8,624</b> | 100%        |
| <b>County: Woodson KS</b>     |              |             |
| District                      | Population   | % of County |
| Woodson KS<br>District 12     | 3,115        | 100.00%     |
| County Subtotal               | <b>3,115</b> | 100%        |



## County by County and by District

Liberty\_3 for KLRD TR

---

**Total cities in County**                      **3,115**                      100%

**County: Wyandotte KS**

| <b>District</b> | <b>Population</b> | <b>% of<br/>County</b> |
|-----------------|-------------------|------------------------|
|-----------------|-------------------|------------------------|

---

Wyandotte KS

District 4                      73,501                      43.43%

District 5                      17,341                      10.25%

District 6                      65,818                      38.89%

District 9                      12,585                      7.44%

---

**County Subtotal**                      **169,245**                      100%

---

**Total cities in County**                      **169,245**                      100%

User: Mike Pirner

Plan Name: Liberty\_3 for KLRD TR

Plan Type: Senate

## County by District and by County

Monday, March 14, 2022

5:12 PM

|                          | Population    | % of District |
|--------------------------|---------------|---------------|
| <b>District 1</b>        |               |               |
| County: 20005            |               |               |
| Counties:                |               |               |
| Atchison KS              | 16,348        | 100.00%       |
| 20005 Counties Subtotals | <b>16,348</b> |               |
| County: 20013            |               |               |
| Counties:                |               |               |
| Brown KS                 | 9,508         | 100.00%       |
| 20013 Counties Subtotals | <b>9,508</b>  |               |
| County: 20043            |               |               |
| Counties:                |               |               |
| Doniphan KS              | 7,510         | 100.00%       |
| 20043 Counties Subtotals | <b>7,510</b>  |               |
| County: 20085            |               |               |
| Counties:                |               |               |
| Jackson KS               | 13,232        | 100.00%       |
| 20085 Counties Subtotals | <b>13,232</b> |               |
| County: 20087            |               |               |
| Counties:                |               |               |
| Jefferson KS             | 3,751         | 20.42%        |
| 20087 Counties Subtotals | <b>3,751</b>  |               |
| County: 20103            |               |               |
| Counties:                |               |               |
| Leavenworth KS           | 5,710         | 6.97%         |
| 20103 Counties Subtotals | <b>5,710</b>  |               |
| County: 20117            |               |               |
| Counties:                |               |               |
| Marshall KS              | 5,407         | 53.87%        |
| 20117 Counties Subtotals | <b>5,407</b>  |               |
| County: 20131            |               |               |
| Counties:                |               |               |
| Nemaha KS                | 10,273        | 100.00%       |
| 20131 Counties Subtotals | <b>10,273</b> |               |
| <b>Total District 1</b>  | <b>71,739</b> |               |
| <b>District 2</b>        |               |               |
| County: 20045            |               |               |
| Counties:                |               |               |
| Douglas KS               | 73,585        | 61.95%        |
| 20045 Counties Subtotals | <b>73,585</b> |               |
| <b>Total District 2</b>  | <b>73,585</b> |               |

# County by District and by County

Liberty\_3 for KLRD TR

|                          | Population    | % of District |
|--------------------------|---------------|---------------|
| <b>District 3</b>        |               |               |
| County: 20045            |               |               |
| Counties:                |               |               |
| Douglas KS               | 18,052        | 15.20%        |
| 20045 Counties Subtotals | <b>18,052</b> |               |
| County: 20059            |               |               |
| Counties:                |               |               |
| Franklin KS              | 20,749        | 79.82%        |
| 20059 Counties Subtotals | <b>20,749</b> |               |
| County: 20139            |               |               |
| Counties:                |               |               |
| Osage KS                 | 15,766        | 100.00%       |
| 20139 Counties Subtotals | <b>15,766</b> |               |
| County: 20177            |               |               |
| Counties:                |               |               |
| Shawnee KS               | 16,382        | 9.16%         |
| 20177 Counties Subtotals | <b>16,382</b> |               |
| <b>Total District 3</b>  | <b>70,949</b> |               |
| <b>District 4</b>        |               |               |
| County: 20209            |               |               |
| Counties:                |               |               |
| Wyandotte KS             | 73,501        | 43.43%        |
| 20209 Counties Subtotals | <b>73,501</b> |               |
| <b>Total District 4</b>  | <b>73,501</b> |               |
| <b>District 5</b>        |               |               |
| County: 20103            |               |               |
| Counties:                |               |               |
| Leavenworth KS           | 59,004        | 72.06%        |
| 20103 Counties Subtotals | <b>59,004</b> |               |
| County: 20209            |               |               |
| Counties:                |               |               |
| Wyandotte KS             | 17,341        | 10.25%        |
| 20209 Counties Subtotals | <b>17,341</b> |               |
| <b>Total District 5</b>  | <b>76,345</b> |               |
| <b>District 6</b>        |               |               |
| County: 20091            |               |               |
| Counties:                |               |               |
| Johnson KS               | 6,730         | 1.10%         |
| 20091 Counties Subtotals | <b>6,730</b>  |               |
| County: 20209            |               |               |
| Counties:                |               |               |
| Wyandotte KS             | 65,818        | 38.89%        |
| 20209 Counties Subtotals | <b>65,818</b> |               |

# County by District and by County

|                          | Population    | % of<br>District |
|--------------------------|---------------|------------------|
| <b>Total District 6</b>  | <b>72,548</b> |                  |
| <b>District 7</b>        |               |                  |
| County: 20091            |               |                  |
| Counties:                |               |                  |
| Johnson KS               | 75,349        | 12.36%           |
| 20091 Counties Subtotals | <b>75,349</b> |                  |
| <b>Total District 7</b>  | <b>75,349</b> |                  |
| <b>District 8</b>        |               |                  |
| County: 20091            |               |                  |
| Counties:                |               |                  |
| Johnson KS               | 73,777        | 12.10%           |
| 20091 Counties Subtotals | <b>73,777</b> |                  |
| <b>Total District 8</b>  | <b>73,777</b> |                  |
| <b>District 9</b>        |               |                  |
| County: 20045            |               |                  |
| Counties:                |               |                  |
| Douglas KS               | 15,309        | 12.89%           |
| 20045 Counties Subtotals | <b>15,309</b> |                  |
| County: 20091            |               |                  |
| Counties:                |               |                  |
| Johnson KS               | 29,229        | 4.79%            |
| 20091 Counties Subtotals | <b>29,229</b> |                  |
| County: 20103            |               |                  |
| Counties:                |               |                  |
| Leavenworth KS           | 17,167        | 20.97%           |
| 20103 Counties Subtotals | <b>17,167</b> |                  |
| County: 20209            |               |                  |
| Counties:                |               |                  |
| Wyandotte KS             | 12,585        | 7.44%            |
| 20209 Counties Subtotals | <b>12,585</b> |                  |
| <b>Total District 9</b>  | <b>74,290</b> |                  |
| <b>District 10</b>       |               |                  |
| County: 20091            |               |                  |
| Counties:                |               |                  |
| Johnson KS               | 75,066        | 12.31%           |
| 20091 Counties Subtotals | <b>75,066</b> |                  |
| <b>Total District 10</b> | <b>75,066</b> |                  |
| <b>District 11</b>       |               |                  |
| County: 20091            |               |                  |
| Counties:                |               |                  |
| Johnson KS               | 73,908        | 12.12%           |

# County by District and by County

|                          | Population    | % of District |
|--------------------------|---------------|---------------|
| 20091 Counties Subtotals | <b>73,908</b> |               |
| <b>Total District 11</b> | <b>73,908</b> |               |

## District 12

|                          |               |         |
|--------------------------|---------------|---------|
| County: 20001            |               |         |
| Counties:                |               |         |
| Allen KS                 | 12,526        | 100.00% |
| 20001 Counties Subtotals | <b>12,526</b> |         |
| County: 20003            |               |         |
| Counties:                |               |         |
| Anderson KS              | 7,836         | 100.00% |
| 20003 Counties Subtotals | <b>7,836</b>  |         |
| County: 20031            |               |         |
| Counties:                |               |         |
| Coffey KS                | 8,360         | 100.00% |
| 20031 Counties Subtotals | <b>8,360</b>  |         |
| County: 20059            |               |         |
| Counties:                |               |         |
| Franklin KS              | 5,247         | 20.18%  |
| 20059 Counties Subtotals | <b>5,247</b>  |         |
| County: 20107            |               |         |
| Counties:                |               |         |
| Linn KS                  | 9,591         | 100.00% |
| 20107 Counties Subtotals | <b>9,591</b>  |         |
| County: 20121            |               |         |
| Counties:                |               |         |
| Miami KS                 | 17,110        | 50.04%  |
| 20121 Counties Subtotals | <b>17,110</b> |         |
| County: 20205            |               |         |
| Counties:                |               |         |
| Wilson KS                | 8,624         | 100.00% |
| 20205 Counties Subtotals | <b>8,624</b>  |         |
| County: 20207            |               |         |
| Counties:                |               |         |
| Woodson KS               | 3,115         | 100.00% |
| 20207 Counties Subtotals | <b>3,115</b>  |         |
| <b>Total District 12</b> | <b>72,409</b> |         |

## District 13

|                          |               |         |
|--------------------------|---------------|---------|
| County: 20011            |               |         |
| Counties:                |               |         |
| Bourbon KS               | 14,360        | 100.00% |
| 20011 Counties Subtotals | <b>14,360</b> |         |
| County: 20021            |               |         |
| Counties:                |               |         |
| Cherokee KS              | 19,362        | 100.00% |



# County by District and by County

|                          | Population    | % of<br>District |
|--------------------------|---------------|------------------|
| 20021 Counties Subtotals | <b>19,362</b> |                  |
| County: 20037            |               |                  |
| Counties:                |               |                  |
| Crawford KS              | 38,972        | 100.00%          |
| 20037 Counties Subtotals | <b>38,972</b> |                  |
| <b>Total District 13</b> | <b>72,694</b> |                  |
| <b>District 14</b>       |               |                  |
| County: 20015            |               |                  |
| Counties:                |               |                  |
| Butler KS                | 24,735        | 36.71%           |
| 20015 Counties Subtotals | <b>24,735</b> |                  |
| County: 20017            |               |                  |
| Counties:                |               |                  |
| Chase KS                 | 2,572         | 100.00%          |
| 20017 Counties Subtotals | <b>2,572</b>  |                  |
| County: 20073            |               |                  |
| Counties:                |               |                  |
| Greenwood KS             | 6,016         | 100.00%          |
| 20073 Counties Subtotals | <b>6,016</b>  |                  |
| County: 20113            |               |                  |
| Counties:                |               |                  |
| McPherson KS             | 30,223        | 100.00%          |
| 20113 Counties Subtotals | <b>30,223</b> |                  |
| County: 20115            |               |                  |
| Counties:                |               |                  |
| Marion KS                | 11,823        | 100.00%          |
| 20115 Counties Subtotals | <b>11,823</b> |                  |
| <b>Total District 14</b> | <b>75,369</b> |                  |
| <b>District 15</b>       |               |                  |
| County: 20019            |               |                  |
| Counties:                |               |                  |
| Chautauqua KS            | 3,379         | 100.00%          |
| 20019 Counties Subtotals | <b>3,379</b>  |                  |
| County: 20049            |               |                  |
| Counties:                |               |                  |
| Elk KS                   | 2,483         | 100.00%          |
| 20049 Counties Subtotals | <b>2,483</b>  |                  |
| County: 20099            |               |                  |
| Counties:                |               |                  |
| Labette KS               | 20,184        | 100.00%          |
| 20099 Counties Subtotals | <b>20,184</b> |                  |
| County: 20125            |               |                  |
| Counties:                |               |                  |
| Montgomery KS            | 31,486        | 100.00%          |

# County by District and by County

|                          | Population    | % of<br>District |
|--------------------------|---------------|------------------|
| 20125 Counties Subtotals | <b>31,486</b> |                  |
| County: 20133            |               |                  |
| Counties:                |               |                  |
| Neosho KS                | 15,904        | 100.00%          |
| 20133 Counties Subtotals | <b>15,904</b> |                  |
| <b>Total District 15</b> | <b>73,436</b> |                  |
| <b>District 16</b>       |               |                  |
| County: 20015            |               |                  |
| Counties:                |               |                  |
| Butler KS                | 28,558        | 42.38%           |
| 20015 Counties Subtotals | <b>28,558</b> |                  |
| County: 20173            |               |                  |
| Counties:                |               |                  |
| Sedgwick KS              | 45,581        | 8.70%            |
| 20173 Counties Subtotals | <b>45,581</b> |                  |
| <b>Total District 16</b> | <b>74,139</b> |                  |
| <b>District 17</b>       |               |                  |
| County: 20061            |               |                  |
| Counties:                |               |                  |
| Geary KS                 | 36,739        | 100.00%          |
| 20061 Counties Subtotals | <b>36,739</b> |                  |
| County: 20111            |               |                  |
| Counties:                |               |                  |
| Lyon KS                  | 32,179        | 100.00%          |
| 20111 Counties Subtotals | <b>32,179</b> |                  |
| County: 20127            |               |                  |
| Counties:                |               |                  |
| Morris KS                | 5,386         | 100.00%          |
| 20127 Counties Subtotals | <b>5,386</b>  |                  |
| <b>Total District 17</b> | <b>74,304</b> |                  |
| <b>District 18</b>       |               |                  |
| County: 20087            |               |                  |
| Counties:                |               |                  |
| Jefferson KS             | 14,617        | 79.58%           |
| 20087 Counties Subtotals | <b>14,617</b> |                  |
| County: 20149            |               |                  |
| Counties:                |               |                  |
| Pottawatomie KS          | 25,348        | 100.00%          |
| 20149 Counties Subtotals | <b>25,348</b> |                  |
| County: 20177            |               |                  |
| Counties:                |               |                  |
| Shawnee KS               | 33,982        | 18.99%           |
| 20177 Counties Subtotals | <b>33,982</b> |                  |

# County by District and by County

|                                 | Population    | % of<br>District |
|---------------------------------|---------------|------------------|
| <b>Total District 18</b>        | <b>73,947</b> |                  |
| <b>District 19</b>              |               |                  |
| County: 20045                   |               |                  |
| Counties:                       |               |                  |
| Douglas KS                      | 11,839        | 9.97%            |
| <b>20045 Counties Subtotals</b> | <b>11,839</b> |                  |
| County: 20177                   |               |                  |
| Counties:                       |               |                  |
| Shawnee KS                      | 62,121        | 34.72%           |
| <b>20177 Counties Subtotals</b> | <b>62,121</b> |                  |
| <b>Total District 19</b>        | <b>73,960</b> |                  |
| <b>District 20</b>              |               |                  |
| County: 20177                   |               |                  |
| Counties:                       |               |                  |
| Shawnee KS                      | 66,424        | 37.13%           |
| <b>20177 Counties Subtotals</b> | <b>66,424</b> |                  |
| County: 20197                   |               |                  |
| Counties:                       |               |                  |
| Wabaunsee KS                    | 6,877         | 100.00%          |
| <b>20197 Counties Subtotals</b> | <b>6,877</b>  |                  |
| <b>Total District 20</b>        | <b>73,301</b> |                  |
| <b>District 21</b>              |               |                  |
| County: 20091                   |               |                  |
| Counties:                       |               |                  |
| Johnson KS                      | 74,509        | 12.22%           |
| <b>20091 Counties Subtotals</b> | <b>74,509</b> |                  |
| <b>Total District 21</b>        | <b>74,509</b> |                  |
| <b>District 22</b>              |               |                  |
| County: 20161                   |               |                  |
| Counties:                       |               |                  |
| Riley KS                        | 71,959        | 100.00%          |
| <b>20161 Counties Subtotals</b> | <b>71,959</b> |                  |
| <b>Total District 22</b>        | <b>71,959</b> |                  |
| <b>District 23</b>              |               |                  |
| County: 20091                   |               |                  |
| Counties:                       |               |                  |
| Johnson KS                      | 69,392        | 11.38%           |
| <b>20091 Counties Subtotals</b> | <b>69,392</b> |                  |
| County: 20121                   |               |                  |
| Counties:                       |               |                  |
| Miami KS                        | 3,414         | 9.99%            |

# County by District and by County

Liberty\_3 for KLRD TR

|                          | Population    | % of District |
|--------------------------|---------------|---------------|
| 20121 Counties Subtotals | <b>3,414</b>  |               |
| <b>Total District 23</b> | <b>72,806</b> |               |
| <b>District 24</b>       |               |               |
| County: 20041            |               |               |
| Counties:                |               |               |
| Dickinson KS             | 18,402        | 100.00%       |
| 20041 Counties Subtotals | <b>18,402</b> |               |
| County: 20169            |               |               |
| Counties:                |               |               |
| Saline KS                | 54,303        | 100.00%       |
| 20169 Counties Subtotals | <b>54,303</b> |               |
| <b>Total District 24</b> | <b>72,705</b> |               |
| <b>District 25</b>       |               |               |
| County: 20173            |               |               |
| Counties:                |               |               |
| Sedgwick KS              | 73,707        | 14.07%        |
| 20173 Counties Subtotals | <b>73,707</b> |               |
| <b>Total District 25</b> | <b>73,707</b> |               |
| <b>District 26</b>       |               |               |
| County: 20173            |               |               |
| Counties:                |               |               |
| Sedgwick KS              | 73,190        | 13.97%        |
| 20173 Counties Subtotals | <b>73,190</b> |               |
| <b>Total District 26</b> | <b>73,190</b> |               |
| <b>District 27</b>       |               |               |
| County: 20173            |               |               |
| Counties:                |               |               |
| Sedgwick KS              | 72,864        | 13.91%        |
| 20173 Counties Subtotals | <b>72,864</b> |               |
| <b>Total District 27</b> | <b>72,864</b> |               |
| <b>District 28</b>       |               |               |
| County: 20173            |               |               |
| Counties:                |               |               |
| Sedgwick KS              | 72,346        | 13.81%        |
| 20173 Counties Subtotals | <b>72,346</b> |               |
| <b>Total District 28</b> | <b>72,346</b> |               |
| <b>District 29</b>       |               |               |
| County: 20173            |               |               |
| Counties:                |               |               |
| Sedgwick KS              | 75,016        | 14.32%        |

# County by District and by County

Liberty\_3 for KLRD TR

|                          | Population    | % of District |
|--------------------------|---------------|---------------|
| 20173 Counties Subtotals | <b>75,016</b> |               |
| <b>Total District 29</b> | <b>75,016</b> |               |

## District 30

|                          |               |        |
|--------------------------|---------------|--------|
| County: 20173            |               |        |
| Counties:                |               |        |
| Sedgwick KS              | 70,895        | 13.53% |
| 20173 Counties Subtotals | <b>70,895</b> |        |
| County: 20191            |               |        |
| Counties:                |               |        |
| Sumner KS                | 1,184         | 5.29%  |
| 20191 Counties Subtotals | <b>1,184</b>  |        |
| <b>Total District 30</b> | <b>72,079</b> |        |

## District 31

|                          |               |         |
|--------------------------|---------------|---------|
| County: 20079            |               |         |
| Counties:                |               |         |
| Harvey KS                | 34,024        | 100.00% |
| 20079 Counties Subtotals | <b>34,024</b> |         |
| County: 20173            |               |         |
| Counties:                |               |         |
| Sedgwick KS              | 40,225        | 7.68%   |
| 20173 Counties Subtotals | <b>40,225</b> |         |
| <b>Total District 31</b> | <b>74,249</b> |         |

## District 32

|                          |               |         |
|--------------------------|---------------|---------|
| County: 20015            |               |         |
| Counties:                |               |         |
| Butler KS                | 14,087        | 20.91%  |
| 20015 Counties Subtotals | <b>14,087</b> |         |
| County: 20035            |               |         |
| Counties:                |               |         |
| Cowley KS                | 34,549        | 100.00% |
| 20035 Counties Subtotals | <b>34,549</b> |         |
| County: 20077            |               |         |
| Counties:                |               |         |
| Harper KS                | 5,485         | 100.00% |
| 20077 Counties Subtotals | <b>5,485</b>  |         |
| County: 20191            |               |         |
| Counties:                |               |         |
| Sumner KS                | 21,198        | 94.71%  |
| 20191 Counties Subtotals | <b>21,198</b> |         |
| <b>Total District 32</b> | <b>75,319</b> |         |

## District 33

County: 20009



# County by District and by County

Liberty\_3 for KLRD TR

|                                 | Population    | % of<br>District |
|---------------------------------|---------------|------------------|
| Counties:                       |               |                  |
| Barton KS                       | 25,493        | 100.00%          |
| <b>2009 Counties Subtotals</b>  | <b>25,493</b> |                  |
| County: 20033                   |               |                  |
| Counties:                       |               |                  |
| Comanche KS                     | 1,689         | 100.00%          |
| <b>20033 Counties Subtotals</b> | <b>1,689</b>  |                  |
| County: 20047                   |               |                  |
| Counties:                       |               |                  |
| Edwards KS                      | 2,907         | 100.00%          |
| <b>20047 Counties Subtotals</b> | <b>2,907</b>  |                  |
| County: 20053                   |               |                  |
| Counties:                       |               |                  |
| Ellsworth KS                    | 6,376         | 100.00%          |
| <b>20053 Counties Subtotals</b> | <b>6,376</b>  |                  |
| County: 20097                   |               |                  |
| Counties:                       |               |                  |
| Kiowa KS                        | 2,460         | 100.00%          |
| <b>20097 Counties Subtotals</b> | <b>2,460</b>  |                  |
| County: 20135                   |               |                  |
| Counties:                       |               |                  |
| Ness KS                         | 2,687         | 100.00%          |
| <b>20135 Counties Subtotals</b> | <b>2,687</b>  |                  |
| County: 20145                   |               |                  |
| Counties:                       |               |                  |
| Pawnee KS                       | 6,253         | 100.00%          |
| <b>20145 Counties Subtotals</b> | <b>6,253</b>  |                  |
| County: 20151                   |               |                  |
| Counties:                       |               |                  |
| Pratt KS                        | 9,157         | 100.00%          |
| <b>20151 Counties Subtotals</b> | <b>9,157</b>  |                  |
| County: 20159                   |               |                  |
| Counties:                       |               |                  |
| Rice KS                         | 9,427         | 100.00%          |
| <b>20159 Counties Subtotals</b> | <b>9,427</b>  |                  |
| County: 20165                   |               |                  |
| Counties:                       |               |                  |
| Rush KS                         | 2,956         | 100.00%          |
| <b>20165 Counties Subtotals</b> | <b>2,956</b>  |                  |
| County: 20185                   |               |                  |
| Counties:                       |               |                  |
| Stafford KS                     | 4,072         | 100.00%          |
| <b>20185 Counties Subtotals</b> | <b>4,072</b>  |                  |
| <b>Total District 33</b>        | <b>73,477</b> |                  |

## District 34

# County by District and by County

|                                 | Population    | % of District |
|---------------------------------|---------------|---------------|
| County: 20007                   |               |               |
| Counties:                       |               |               |
| Barber KS                       | 4,228         | 100.00%       |
| <b>20007 Counties Subtotals</b> | <b>4,228</b>  |               |
| County: 20095                   |               |               |
| Counties:                       |               |               |
| Kingman KS                      | 7,470         | 100.00%       |
| <b>20095 Counties Subtotals</b> | <b>7,470</b>  |               |
| County: 20155                   |               |               |
| Counties:                       |               |               |
| Reno KS                         | 61,898        | 100.00%       |
| <b>20155 Counties Subtotals</b> | <b>61,898</b> |               |
| <b>Total District 34</b>        | <b>73,596</b> |               |
| <b>District 35</b>              |               |               |
| County: 20091                   |               |               |
| Counties:                       |               |               |
| Johnson KS                      | 73,789        | 12.10%        |
| <b>20091 Counties Subtotals</b> | <b>73,789</b> |               |
| <b>Total District 35</b>        | <b>73,789</b> |               |
| <b>District 36</b>              |               |               |
| County: 20027                   |               |               |
| Counties:                       |               |               |
| Clay KS                         | 8,117         | 100.00%       |
| <b>20027 Counties Subtotals</b> | <b>8,117</b>  |               |
| County: 20029                   |               |               |
| Counties:                       |               |               |
| Cloud KS                        | 9,032         | 100.00%       |
| <b>20029 Counties Subtotals</b> | <b>9,032</b>  |               |
| County: 20089                   |               |               |
| Counties:                       |               |               |
| Jewell KS                       | 2,932         | 100.00%       |
| <b>20089 Counties Subtotals</b> | <b>2,932</b>  |               |
| County: 20105                   |               |               |
| Counties:                       |               |               |
| Lincoln KS                      | 2,939         | 100.00%       |
| <b>20105 Counties Subtotals</b> | <b>2,939</b>  |               |
| County: 20117                   |               |               |
| Counties:                       |               |               |
| Marshall KS                     | 4,631         | 46.13%        |
| <b>20117 Counties Subtotals</b> | <b>4,631</b>  |               |
| County: 20123                   |               |               |
| Counties:                       |               |               |
| Mitchell KS                     | 5,796         | 100.00%       |
| <b>20123 Counties Subtotals</b> | <b>5,796</b>  |               |

# County by District and by County

|                                 | Population    | % of<br>District |
|---------------------------------|---------------|------------------|
| County: 20141                   |               |                  |
| Counties:                       |               |                  |
| Osborne KS                      | 3,500         | 100.00%          |
| <b>20141 Counties Subtotals</b> | <b>3,500</b>  |                  |
| County: 20143                   |               |                  |
| Counties:                       |               |                  |
| Ottawa KS                       | 5,735         | 100.00%          |
| <b>20143 Counties Subtotals</b> | <b>5,735</b>  |                  |
| County: 20147                   |               |                  |
| Counties:                       |               |                  |
| Phillips KS                     | 3,733         | 74.94%           |
| <b>20147 Counties Subtotals</b> | <b>3,733</b>  |                  |
| County: 20157                   |               |                  |
| Counties:                       |               |                  |
| Republic KS                     | 4,674         | 100.00%          |
| <b>20157 Counties Subtotals</b> | <b>4,674</b>  |                  |
| County: 20163                   |               |                  |
| Counties:                       |               |                  |
| Rooks KS                        | 4,919         | 100.00%          |
| <b>20163 Counties Subtotals</b> | <b>4,919</b>  |                  |
| County: 20167                   |               |                  |
| Counties:                       |               |                  |
| Russell KS                      | 6,691         | 100.00%          |
| <b>20167 Counties Subtotals</b> | <b>6,691</b>  |                  |
| County: 20183                   |               |                  |
| Counties:                       |               |                  |
| Smith KS                        | 3,570         | 100.00%          |
| <b>20183 Counties Subtotals</b> | <b>3,570</b>  |                  |
| County: 20201                   |               |                  |
| Counties:                       |               |                  |
| Washington KS                   | 5,530         | 100.00%          |
| <b>20201 Counties Subtotals</b> | <b>5,530</b>  |                  |
| <b>Total District 36</b>        | <b>71,799</b> |                  |

## District 37

|                                 |               |        |
|---------------------------------|---------------|--------|
| County: 20091                   |               |        |
| Counties:                       |               |        |
| Johnson KS                      | 58,114        | 9.53%  |
| <b>20091 Counties Subtotals</b> | <b>58,114</b> |        |
| County: 20121                   |               |        |
| Counties:                       |               |        |
| Miami KS                        | 13,667        | 39.97% |
| <b>20121 Counties Subtotals</b> | <b>13,667</b> |        |
| <b>Total District 37</b>        | <b>71,781</b> |        |

## District 38

# County by District and by County

|                                 | Population    | % of District |
|---------------------------------|---------------|---------------|
| County: 20025                   |               |               |
| Counties:                       |               |               |
| Clark KS                        | 1,991         | 100.00%       |
| <b>20025 Counties Subtotals</b> | <b>1,991</b>  |               |
| County: 20057                   |               |               |
| Counties:                       |               |               |
| Ford KS                         | 34,287        | 100.00%       |
| <b>20057 Counties Subtotals</b> | <b>34,287</b> |               |
| County: 20069                   |               |               |
| Counties:                       |               |               |
| Gray KS                         | 5,653         | 100.00%       |
| <b>20069 Counties Subtotals</b> | <b>5,653</b>  |               |
| County: 20081                   |               |               |
| Counties:                       |               |               |
| Haskell KS                      | 3,780         | 100.00%       |
| <b>20081 Counties Subtotals</b> | <b>3,780</b>  |               |
| County: 20083                   |               |               |
| Counties:                       |               |               |
| Hodgeman KS                     | 1,723         | 100.00%       |
| <b>20083 Counties Subtotals</b> | <b>1,723</b>  |               |
| County: 20119                   |               |               |
| Counties:                       |               |               |
| Meade KS                        | 4,055         | 100.00%       |
| <b>20119 Counties Subtotals</b> | <b>4,055</b>  |               |
| County: 20175                   |               |               |
| Counties:                       |               |               |
| Seward KS                       | 21,964        | 100.00%       |
| <b>20175 Counties Subtotals</b> | <b>21,964</b> |               |
| <b>Total District 38</b>        | <b>73,453</b> |               |
| <b>District 39</b>              |               |               |
| County: 20055                   |               |               |
| Counties:                       |               |               |
| Finney KS                       | 38,470        | 100.00%       |
| <b>20055 Counties Subtotals</b> | <b>38,470</b> |               |
| County: 20067                   |               |               |
| Counties:                       |               |               |
| Grant KS                        | 7,352         | 100.00%       |
| <b>20067 Counties Subtotals</b> | <b>7,352</b>  |               |
| County: 20071                   |               |               |
| Counties:                       |               |               |
| Greeley KS                      | 1,284         | 100.00%       |
| <b>20071 Counties Subtotals</b> | <b>1,284</b>  |               |
| County: 20075                   |               |               |
| Counties:                       |               |               |
| Hamilton KS                     | 2,518         | 100.00%       |

# County by District and by County

Liberty\_3 for KLRD TR

|                          | Population    | % of<br>District |
|--------------------------|---------------|------------------|
| 20075 Counties Subtotals | <b>2,518</b>  |                  |
| County: 20093            |               |                  |
| Counties:                |               |                  |
| Kearny KS                | 3,983         | 100.00%          |
| 20093 Counties Subtotals | <b>3,983</b>  |                  |
| County: 20101            |               |                  |
| Counties:                |               |                  |
| Lane KS                  | 1,574         | 100.00%          |
| 20101 Counties Subtotals | <b>1,574</b>  |                  |
| County: 20129            |               |                  |
| Counties:                |               |                  |
| Morton KS                | 2,701         | 100.00%          |
| 20129 Counties Subtotals | <b>2,701</b>  |                  |
| County: 20171            |               |                  |
| Counties:                |               |                  |
| Scott KS                 | 5,151         | 100.00%          |
| 20171 Counties Subtotals | <b>5,151</b>  |                  |
| County: 20187            |               |                  |
| Counties:                |               |                  |
| Stanton KS               | 2,084         | 100.00%          |
| 20187 Counties Subtotals | <b>2,084</b>  |                  |
| County: 20189            |               |                  |
| Counties:                |               |                  |
| Stevens KS               | 5,250         | 100.00%          |
| 20189 Counties Subtotals | <b>5,250</b>  |                  |
| County: 20203            |               |                  |
| Counties:                |               |                  |
| Wichita KS               | 2,152         | 100.00%          |
| 20203 Counties Subtotals | <b>2,152</b>  |                  |
| <b>Total District 39</b> | <b>72,519</b> |                  |
| <b>District 40</b>       |               |                  |
| County: 20023            |               |                  |
| Counties:                |               |                  |
| Cheyenne KS              | 2,616         | 100.00%          |
| 20023 Counties Subtotals | <b>2,616</b>  |                  |
| County: 20039            |               |                  |
| Counties:                |               |                  |
| Decatur KS               | 2,764         | 100.00%          |
| 20039 Counties Subtotals | <b>2,764</b>  |                  |
| County: 20051            |               |                  |
| Counties:                |               |                  |
| Ellis KS                 | 28,934        | 100.00%          |
| 20051 Counties Subtotals | <b>28,934</b> |                  |
| County: 20063            |               |                  |
| Counties:                |               |                  |



# County by District and by County

Liberty\_3 for KLRD TR

|                                 | Population    | % of<br>District |
|---------------------------------|---------------|------------------|
| Gove KS                         | 2,718         | 100.00%          |
| <b>20063 Counties Subtotals</b> | <b>2,718</b>  |                  |
| County: 20065                   |               |                  |
| Counties:                       |               |                  |
| Graham KS                       | 2,415         | 100.00%          |
| <b>20065 Counties Subtotals</b> | <b>2,415</b>  |                  |
| County: 20109                   |               |                  |
| Counties:                       |               |                  |
| Logan KS                        | 2,762         | 100.00%          |
| <b>20109 Counties Subtotals</b> | <b>2,762</b>  |                  |
| County: 20137                   |               |                  |
| Counties:                       |               |                  |
| Norton KS                       | 5,459         | 100.00%          |
| <b>20137 Counties Subtotals</b> | <b>5,459</b>  |                  |
| County: 20147                   |               |                  |
| Counties:                       |               |                  |
| Phillips KS                     | 1,248         | 25.06%           |
| <b>20147 Counties Subtotals</b> | <b>1,248</b>  |                  |
| County: 20153                   |               |                  |
| Counties:                       |               |                  |
| Rawlins KS                      | 2,561         | 100.00%          |
| <b>20153 Counties Subtotals</b> | <b>2,561</b>  |                  |
| County: 20179                   |               |                  |
| Counties:                       |               |                  |
| Sheridan KS                     | 2,447         | 100.00%          |
| <b>20179 Counties Subtotals</b> | <b>2,447</b>  |                  |
| County: 20181                   |               |                  |
| Counties:                       |               |                  |
| Sherman KS                      | 5,927         | 100.00%          |
| <b>20181 Counties Subtotals</b> | <b>5,927</b>  |                  |
| County: 20193                   |               |                  |
| Counties:                       |               |                  |
| Thomas KS                       | 7,930         | 100.00%          |
| <b>20193 Counties Subtotals</b> | <b>7,930</b>  |                  |
| County: 20195                   |               |                  |
| Counties:                       |               |                  |
| Trego KS                        | 2,808         | 100.00%          |
| <b>20195 Counties Subtotals</b> | <b>2,808</b>  |                  |
| County: 20199                   |               |                  |
| Counties:                       |               |                  |
| Wallace KS                      | 1,512         | 100.00%          |
| <b>20199 Counties Subtotals</b> | <b>1,512</b>  |                  |
| <b>Total District 40</b>        | <b>72,101</b> |                  |

# Counties by Districts with Population

Plan Name: Liberty\_3 for KLRD TR

---

**District: 1**

|                     |                  |                   |                  |                   |
|---------------------|------------------|-------------------|------------------|-------------------|
| Atchison (22.79%)   | Brown (13.25%)   | Doniphan (10.47%) | Jackson (18.44%) | Jefferson (5.23%) |
| Leavenworth (7.96%) | Marshall (7.54%) | Nemaha (14.32%)   |                  |                   |

---

**District: 2**

|                   |
|-------------------|
| Douglas (100.00%) |
|-------------------|

---

**District: 3**

|                  |                   |                |                  |
|------------------|-------------------|----------------|------------------|
| Douglas (25.44%) | Franklin (29.24%) | Osage (22.22%) | Shawnee (23.09%) |
|------------------|-------------------|----------------|------------------|

---

**District: 4**

|                     |
|---------------------|
| Wyandotte (100.00%) |
|---------------------|

---

**District: 5**

|                      |                    |
|----------------------|--------------------|
| Leavenworth (77.29%) | Wyandotte (22.71%) |
|----------------------|--------------------|

---

**District: 6**

|                 |                    |
|-----------------|--------------------|
| Johnson (9.28%) | Wyandotte (90.72%) |
|-----------------|--------------------|

---

**District: 7**

|                   |
|-------------------|
| Johnson (100.00%) |
|-------------------|

---

**District: 8**

|                   |
|-------------------|
| Johnson (100.00%) |
|-------------------|

---

**District: 9**

|                  |                  |                      |                    |
|------------------|------------------|----------------------|--------------------|
| Douglas (20.61%) | Johnson (39.34%) | Leavenworth (23.11%) | Wyandotte (16.94%) |
|------------------|------------------|----------------------|--------------------|

---

**District: 10**

|                   |
|-------------------|
| Johnson (100.00%) |
|-------------------|

---

**District: 11**

|                   |
|-------------------|
| Johnson (100.00%) |
|-------------------|

---

**District: 12**

|                |                   |                 |                  |               |
|----------------|-------------------|-----------------|------------------|---------------|
| Allen (17.30%) | Anderson (10.82%) | Coffey (11.55%) | Franklin (7.25%) | Linn (13.25%) |
| Miami (23.63%) | Wilson (11.91%)   | Woodson (4.30%) |                  |               |

---

**District: 13**

|                  |                   |                   |
|------------------|-------------------|-------------------|
| Bourbon (19.75%) | Cherokee (26.63%) | Crawford (53.61%) |
|------------------|-------------------|-------------------|

---

**District: 14**

|                 |               |                   |                    |                 |
|-----------------|---------------|-------------------|--------------------|-----------------|
| Butler (32.82%) | Chase (3.41%) | Greenwood (7.98%) | McPherson (40.10%) | Marion (15.69%) |
|-----------------|---------------|-------------------|--------------------|-----------------|

---

**District: 15**

|                    |             |                  |                     |                 |
|--------------------|-------------|------------------|---------------------|-----------------|
| Chautauqua (4.60%) | Elk (3.38%) | Labette (27.49%) | Montgomery (42.88%) | Neosho (21.66%) |
|--------------------|-------------|------------------|---------------------|-----------------|

---

**District: 16**

|                 |                   |
|-----------------|-------------------|
| Butler (38.52%) | Sedgwick (61.48%) |
|-----------------|-------------------|

---

**District: 17**

|                |               |                |
|----------------|---------------|----------------|
| Geary (49.44%) | Lyon (43.31%) | Morris (7.25%) |
|----------------|---------------|----------------|

---

**District: 18**

|                    |                       |                  |
|--------------------|-----------------------|------------------|
| Jefferson (19.77%) | Pottawatomie (34.28%) | Shawnee (45.95%) |
|--------------------|-----------------------|------------------|

---

**District: 19**

|                  |                  |
|------------------|------------------|
| Douglas (16.01%) | Shawnee (83.99%) |
|------------------|------------------|

---

**District: 20**

|                  |                   |
|------------------|-------------------|
| Shawnee (90.62%) | Wabaunsee (9.38%) |
|------------------|-------------------|

---

**District: 21**

|                   |
|-------------------|
| Johnson (100.00%) |
|-------------------|

# Counties by Districts with Population

Plan Name: Liberty\_3 for KLRD TR

|                     |  |                    |  |                  |
|---------------------|--|--------------------|--|------------------|
| <b>District: 22</b> |  |                    |  |                  |
| Riley (100.00%)     |  |                    |  |                  |
| <b>District: 23</b> |  |                    |  |                  |
| Johnson (95.31%)    |  | Miami (4.69%)      |  |                  |
| <b>District: 24</b> |  |                    |  |                  |
| Dickinson (25.31%)  |  | Saline (74.69%)    |  |                  |
| <b>District: 25</b> |  |                    |  |                  |
| Sedgwick (100.00%)  |  |                    |  |                  |
| <b>District: 26</b> |  |                    |  |                  |
| Sedgwick (100.00%)  |  |                    |  |                  |
| <b>District: 27</b> |  |                    |  |                  |
| Sedgwick (100.00%)  |  |                    |  |                  |
| <b>District: 28</b> |  |                    |  |                  |
| Sedgwick (100.00%)  |  |                    |  |                  |
| <b>District: 29</b> |  |                    |  |                  |
| Sedgwick (100.00%)  |  |                    |  |                  |
| <b>District: 30</b> |  |                    |  |                  |
| Sedgwick (98.36%)   |  | Sumner (1.64%)     |  |                  |
| <b>District: 31</b> |  |                    |  |                  |
| Harvey (45.82%)     |  | Sedgwick (54.18%)  |  |                  |
| <b>District: 32</b> |  |                    |  |                  |
| Butler (18.70%)     |  | Cowley (45.87%)    |  | Harper (7.28%)   |
|                     |  |                    |  |                  |
| Sumner (28.14%)     |  |                    |  |                  |
| <b>District: 33</b> |  |                    |  |                  |
| Barton (34.70%)     |  | Comanche (2.30%)   |  | Edwards (3.96%)  |
|                     |  |                    |  |                  |
| Ness (3.66%)        |  | Pawnee (8.51%)     |  | Pratt (12.46%)   |
|                     |  |                    |  |                  |
| Stafford (5.54%)    |  | Ellsworth (8.68%)  |  | Kiowa (3.35%)    |
|                     |  |                    |  |                  |
|                     |  | Rice (12.83%)      |  | Rush (4.02%)     |
| <b>District: 34</b> |  |                    |  |                  |
| Barber (5.74%)      |  | Kingman (10.15%)   |  | Reno (84.11%)    |
| <b>District: 35</b> |  |                    |  |                  |
| Johnson (100.00%)   |  |                    |  |                  |
| <b>District: 36</b> |  |                    |  |                  |
| Clay (11.31%)       |  | Cloud (12.58%)     |  | Jewell (4.08%)   |
|                     |  |                    |  |                  |
| Mitchell (8.07%)    |  | Osborne (4.87%)    |  | Ottawa (7.99%)   |
|                     |  |                    |  |                  |
| Rooks (6.85%)       |  | Russell (9.32%)    |  | Smith (4.97%)    |
|                     |  |                    |  |                  |
|                     |  | Lincoln (4.09%)    |  | Marshall (6.45%) |
|                     |  |                    |  |                  |
|                     |  | Phillips (5.20%)   |  | Republic (6.51%) |
|                     |  |                    |  |                  |
|                     |  | Washington (7.70%) |  |                  |
| <b>District: 37</b> |  |                    |  |                  |
| Johnson (80.96%)    |  | Miami (19.04%)     |  |                  |
| <b>District: 38</b> |  |                    |  |                  |
| Clark (2.71%)       |  | Ford (46.68%)      |  | Gray (7.70%)     |
|                     |  |                    |  |                  |
| Meade (5.52%)       |  | Seward (29.90%)    |  | Haskell (5.15%)  |
|                     |  |                    |  |                  |
|                     |  |                    |  | Hodgeman (2.35%) |
| <b>District: 39</b> |  |                    |  |                  |
| Finney (53.05%)     |  | Grant (10.14%)     |  | Greeley (1.77%)  |
|                     |  |                    |  |                  |
| Lane (2.17%)        |  | Morton (3.72%)     |  | Scott (7.10%)    |
|                     |  |                    |  |                  |
| Wichita (2.97%)     |  | Hamilton (3.47%)   |  | Kearny (5.49%)   |
|                     |  |                    |  |                  |
|                     |  | Stanton (2.87%)    |  | Stevens (7.24%)  |

# Counties by Districts with Population

Plan Name: Liberty\_3 for KLRD TR

---

**District: 40**

|                  |                 |                  |                 |                  |
|------------------|-----------------|------------------|-----------------|------------------|
| Cheyenne (3.63%) | Decatur (3.83%) | Ellis (40.13%)   | Gove (3.77%)    | Graham (3.35%)   |
| Logan (3.83%)    | Norton (7.57%)  | Phillips (1.73%) | Rawlins (3.55%) | Sheridan (3.39%) |
| Sherman (8.22%)  | Thomas (11.00%) | Trego (3.89%)    | Wallace (2.10%) |                  |

---

# Districts by County with Population

Plan Name: Liberty\_3 for KLRD TR

---

**Allen**

Dist: 12 (100.00%)

---

**Anderson**

Dist: 12 (100.00%)

---

**Atchison**

Dist: 1 (100.00%)

---

**Barber**

Dist: 34 (100.00%)

---

**Barton**

Dist: 33 (100.00%)

---

**Bourbon**

Dist: 13 (100.00%)

---

**Brown**

Dist: 1 (100.00%)

---

**Butler**

Dist: 14 (36.71%)      Dist: 16 (42.38%)      Dist: 32 (20.91%)

---

**Chase**

Dist: 14 (100.00%)

---

**Chautauqua**

Dist: 15 (100.00%)

---

**Cherokee**

Dist: 13 (100.00%)

---

**Cheyenne**

Dist: 40 (100.00%)

---

**Clark**

Dist: 38 (100.00%)

---

**Clay**

Dist: 36 (100.00%)

---

**Cloud**

Dist: 36 (100.00%)

---

**Coffey**

Dist: 12 (100.00%)

---

**Comanche**

Dist: 33 (100.00%)

---

**Cowley**

Dist: 32 (100.00%)

---

**Crawford**

Dist: 13 (100.00%)

---

**Decatur**

Dist: 40 (100.00%)

---

**Dickinson**

Dist: 24 (100.00%)

---

**Doniphan**

Dist: 1 (100.00%)

---

**Douglas**

Dist: 2 (61.95%)      Dist: 3 (15.20%)      Dist: 9 (12.89%)      Dist: 19 (9.97%)

---

# Districts by County with Population

Plan Name: Liberty\_3 for KLRD TR

---

## Edwards

Dist: 33 (100.00%)

---

## Elk

Dist: 15 (100.00%)

---

## Ellis

Dist: 40 (100.00%)

---

## Ellsworth

Dist: 33 (100.00%)

---

## Finney

Dist: 39 (100.00%)

---

## Ford

Dist: 38 (100.00%)

---

## Franklin

Dist: 3 (79.82%)      Dist: 12 (20.18%)

---

## Geary

Dist: 17 (100.00%)

---

## Gove

Dist: 40 (100.00%)

---

## Graham

Dist: 40 (100.00%)

---

## Grant

Dist: 39 (100.00%)

---

## Gray

Dist: 38 (100.00%)

---

## Greeley

Dist: 39 (100.00%)

---

## Greenwood

Dist: 14 (100.00%)

---

## Hamilton

Dist: 39 (100.00%)

---

## Harper

Dist: 32 (100.00%)

---

## Harvey

Dist: 31 (100.00%)

---

## Haskell

Dist: 38 (100.00%)

---

## Hodgeman

Dist: 38 (100.00%)

---

## Jackson

Dist: 1 (100.00%)

---

## Jefferson

Dist: 1 (20.42%)      Dist: 18 (79.58%)

---

## Jewell

Dist: 36 (100.00%)

---

## Johnson

Dist: 6 (1.10%)      Dist: 7 (12.36%)      Dist: 8 (12.10%)      Dist: 9 (4.79%)      Dist: 10 (12.31%)  
Dist: 11 (12.12%)      Dist: 21 (12.22%)      Dist: 23 (11.38%)      Dist: 35 (12.10%)      Dist: 37 (9.53%)

---

# Districts by County with Population

Plan Name: Liberty\_3 for KLRD TR

---

## Johnson

Dist: 39 (100.00%)

---

## Kingman

Dist: 34 (100.00%)

---

## Kiowa

Dist: 33 (100.00%)

---

## Labette

Dist: 15 (100.00%)

---

## Lane

Dist: 39 (100.00%)

---

## Leavenworth

Dist: 1 (6.97%)      Dist: 5 (72.06%)      Dist: 9 (20.97%)

---

## Lincoln

Dist: 36 (100.00%)

---

## Linn

Dist: 12 (100.00%)

---

## Logan

Dist: 40 (100.00%)

---

## Lyon

Dist: 17 (100.00%)

---

## McPherson

Dist: 14 (100.00%)

---

## Marion

Dist: 14 (100.00%)

---

## Marshall

Dist: 1 (53.87%)      Dist: 36 (46.13%)

---

## Meade

Dist: 38 (100.00%)

---

## Miami

Dist: 12 (50.04%)      Dist: 23 (9.99%)      Dist: 37 (39.97%)

---

## Mitchell

Dist: 36 (100.00%)

---

## Montgomery

Dist: 15 (100.00%)

---

## Morris

Dist: 17 (100.00%)

---

## Morton

Dist: 39 (100.00%)

---

## Nemaha

Dist: 1 (100.00%)

---

## Neosho

Dist: 15 (100.00%)

---

## Ness

Dist: 33 (100.00%)

---

## Norton

Dist: 40 (100.00%)

---



# Districts by County with Population

Plan Name: Liberty\_3 for KLRD TR

---

**Osage**

Dist: 3 (100.00%)

---

**Osborne**

Dist: 36 (100.00%)

---

**Ottawa**

Dist: 36 (100.00%)

---

**Pawnee**

Dist: 33 (100.00%)

---

**Phillips**

Dist: 36 (74.94%)      Dist: 40 (25.06%)

---

**Pottawatomie**

Dist: 18 (100.00%)

---

**Pratt**

Dist: 33 (100.00%)

---

**Rawlins**

Dist: 40 (100.00%)

---

**Reno**

Dist: 34 (100.00%)

---

**Republic**

Dist: 36 (100.00%)

---

**Rice**

Dist: 33 (100.00%)

---

**Riley**

Dist: 22 (100.00%)

---

**Rooks**

Dist: 36 (100.00%)

---

**Rush**

Dist: 33 (100.00%)

---

**Russell**

Dist: 36 (100.00%)

---

**Saline**

Dist: 24 (100.00%)

---

**Scott**

Dist: 39 (100.00%)

---

**Sedgwick**

Dist: 16 (8.70%)      Dist: 25 (14.07%)      Dist: 26 (13.97%)      Dist: 27 (13.91%)      Dist: 28 (13.81%)  
Dist: 29 (14.32%)      Dist: 30 (13.53%)      Dist: 31 (7.68%)

---

**Seward**

Dist: 38 (100.00%)

---

**Shawnee**

Dist: 3 (9.16%)      Dist: 18 (18.99%)      Dist: 19 (34.72%)      Dist: 20 (37.13%)

---

**Sheridan**

Dist: 40 (100.00%)

---

**Sherman**

Dist: 40 (100.00%)

---

**Smith**

Dist: 36 (100.00%)

---

# Districts by County with Population

Plan Name: Liberty\_3 for KLRD TR

---

**Smith**

**Stafford**

Dist: 33 (100.00%)

**Stanton**

Dist: 39 (100.00%)

**Stevens**

Dist: 39 (100.00%)

**Sumner**

Dist: 30 (5.29%)      Dist: 32 (94.71%)

**Thomas**

Dist: 40 (100.00%)

**Trego**

Dist: 40 (100.00%)

**Wabaunsee**

Dist: 20 (100.00%)

**Wallace**

Dist: 40 (100.00%)

**Washington**

Dist: 36 (100.00%)

**Wichita**

Dist: 39 (100.00%)

**Wilson**

Dist: 12 (100.00%)

**Woodson**

Dist: 12 (100.00%)

**Wyandotte**

Dist: 4 (43.43%)      Dist: 5 (10.25%)      Dist: 6 (38.89%)      Dist: 9 (7.44%)

---

|   |
|---|
| <b>Plan Comparison</b><br><b>Racial Composition and Hispanic Population</b> |
|---|

|                       |                  | Hispanic and Non-Hispanic |        |          |        |        |        |          |        |                 |       |                    |       |   |       |  |       |        |        |          |        |                 |        |           |        |        |
|-----------------------|------------------|---------------------------|--------|----------|--------|--------|--------|----------|--------|-----------------|-------|--------------------|-------|---|-------|--|-------|--------|--------|----------|--------|-----------------|--------|-----------|--------|--------|
| District              | Total Population | White                     |        | AP White |        | Black  |        | AP Black |        | American Indian |       | AP American Indian |       | Asian Hawaiian Other Pacific Islander** |       | AP Asian Hawaiian Other Pacific Islander** |       | Other  |        | AP Other |        | 2 or more races |        | Hispanic* |        |        |
|                       |                  |                           |        |          |        |        |        |          |        |                 |       |                    |       |   |       |  |       |        |        |          |        |                 |        |           |        |        |
| 2012 Senate           | 1                | 71,693                    | 62,424 | 87.1 %   | 66,369 | 92.6 % | 1,524  | 2.1 %    | 2,454  | 3.4 %           | 2,375 | 3.3 %              | 4,302 | 6.0 %                                   | 408   | 0.6 %                                      | 892   | 1.2 %  | 865    | 1.2 %    | 2,063  | 2.9 %           | 4,097  | 5.7 %     | 2,627  | 3.7 %  |
| Liberty_3 for KLRD TR | 1                | 71,739                    | 62,874 | 87.6 %   | 66,672 | 92.9 % | 1,409  | 2.0 %    | 2,307  | 3.2 %           | 2,381 | 3.3 %              | 4,334 | 6.0 %                                   | 340   | 0.5 %                                      | 745   | 1.0 %  | 786    | 1.1 %    | 1,897  | 2.6 %           | 3,949  | 5.5 %     | 2,372  | 3.3 %  |
| 2012 Senate           | 2                | 85,554                    | 69,062 | 80.7 %   | 75,836 | 88.6 % | 3,305  | 3.9 %    | 5,084  | 5.9 %           | 1,301 | 1.5 %              | 3,772 | 4.4 %                                   | 3,344 | 3.9 %                                      | 4,516 | 5.3 %  | 1,455  | 1.7 %    | 3,937  | 4.6 %           | 7,087  | 8.3 %     | 5,143  | 6.0 %  |
| Liberty_3 for KLRD TR | 2                | 73,585                    | 54,617 | 74.2 %   | 61,277 | 83.3 % | 4,112  | 5.6 %    | 6,176  | 8.4 %           | 2,416 | 3.3 %              | 4,718 | 6.4 %                                   | 3,458 | 4.7 %                                      | 4,591 | 6.2 %  | 1,953  | 2.7 %    | 4,423  | 6.0 %           | 7,029  | 9.6 %     | 6,038  | 8.2 %  |
| 2012 Senate           | 19               | 70,555                    | 50,164 | 71.1 %   | 57,754 | 81.9 % | 5,983  | 8.5 %    | 8,222  | 11.7 %          | 946   | 1.3 %              | 3,316 | 4.7 %                                   | 413   | 0.6 %                                      | 917   | 1.3 %  | 4,959  | 7.0 %    | 9,009  | 12.8 %          | 8,090  | 11.5 %    | 12,298 | 17.4 % |
| Liberty_3 for KLRD TR | 3                | 70,949                    | 61,529 | 86.7 %   | 66,518 | 93.8 % | 1,600  | 2.3 %    | 2,657  | 3.7 %           | 580   | 0.8 %              | 2,646 | 3.7 %                                   | 982   | 1.4 %                                      | 1,540 | 2.2 %  | 1,107  | 1.6 %    | 3,058  | 4.3 %           | 5,151  | 7.3 %     | 3,974  | 5.6 %  |
| 2012 Senate           | 4                | 76,646                    | 21,952 | 28.6 %   | 32,126 | 41.9 % | 24,508 | 32.0 %   | 26,706 | 34.8 %          | 867   | 1.1 %              | 2,532 | 3.3 %                                   | 5,546 | 7.2 %                                      | 5,943 | 7.8 %  | 12,719 | 16.6 %   | 20,929 | 27.3 %          | 11,054 | 14.4 %    | 26,507 | 34.6 % |
| Liberty_3 for KLRD TR | 4                | 73,501                    | 20,964 | 28.5 %   | 30,536 | 41.5 % | 23,805 | 32.4 %   | 25,895 | 35.2 %          | 832   | 1.1 %              | 2,429 | 3.3 %                                   | 5,441 | 7.4 %                                      | 5,805 | 7.9 %  | 12,050 | 16.4 %   | 19,755 | 26.9 %          | 10,409 | 14.2 %    | 24,974 | 34.0 % |
| 2012 Senate           | 5                | 78,481                    | 56,424 | 71.9 %   | 63,805 | 81.3 % | 9,994  | 12.7 %   | 12,307 | 15.7 %          | 725   | 0.9 %              | 2,893 | 3.7 %                                   | 1,590 | 2.0 %                                      | 2,712 | 3.5 %  | 1,878  | 2.4 %    | 5,126  | 6.5 %           | 7,870  | 10.0 %    | 7,412  | 9.4 %  |
| Liberty_3 for KLRD TR | 5                | 76,345                    | 55,973 | 73.3 %   | 62,704 | 82.1 % | 9,403  | 12.3 %   | 11,541 | 15.1 %          | 639   | 0.8 %              | 2,692 | 3.5 %                                   | 1,592 | 2.1 %                                      | 2,730 | 3.6 %  | 1,548  | 2.0 %    | 4,321  | 5.7 %           | 7,190  | 9.4 %     | 6,356  | 8.3 %  |
| 2012 Senate           | 6                | 69,955                    | 35,594 | 50.9 %   | 47,052 | 67.3 % | 6,898  | 9.9 %    | 8,384  | 12.0 %          | 896   | 1.3 %              | 2,730 | 3.9 %                                   | 2,146 | 3.1 %                                      | 2,600 | 3.7 %  | 12,436 | 17.8 %   | 21,650 | 30.9 %          | 11,985 | 17.1 %    | 27,212 | 38.9 % |
| Liberty_3 for KLRD TR | 6                | 72,548                    | 36,223 | 49.9 %   | 48,199 | 66.4 % | 7,519  | 10.4 %   | 9,088  | 12.5 %          | 927   | 1.3 %              | 2,813 | 3.9 %                                   | 2,245 | 3.1 %                                      | 2,732 | 3.8 %  | 13,085 | 18.0 %   | 22,767 | 31.4 %          | 12,549 | 17.3 %    | 28,684 | 39.5 % |
| 2012 Senate           | 7                | 75,401                    | 63,808 | 84.6 %   | 69,428 | 92.1 % | 2,204  | 2.9 %    | 3,064  | 4.1 %           | 233   | 0.3 %              | 1,537 | 2.0 %                                   | 1,832 | 2.4 %                                      | 2,881 | 3.8 %  | 1,521  | 2.0 %    | 4,542  | 6.0 %           | 5,803  | 7.7 %     | 5,439  | 7.2 %  |
| Liberty_3 for KLRD TR | 7                | 75,349                    | 63,344 | 84.1 %   | 69,082 | 91.7 % | 2,271  | 3.0 %    | 3,104  | 4.1 %           | 233   | 0.3 %              | 1,548 | 2.1 %                                   | 1,854 | 2.5 %                                      | 2,899 | 3.8 %  | 1,723  | 2.3 %    | 4,888  | 6.5 %           | 5,924  | 7.9 %     | 5,870  | 7.8 %  |
| 2012 Senate           | 8                | 75,086                    | 56,873 | 75.7 %   | 62,836 | 83.7 % | 3,460  | 4.6 %    | 4,556  | 6.1 %           | 261   | 0.3 %              | 1,676 | 2.2 %                                   | 6,424 | 8.6 %                                      | 7,552 | 10.1 % | 1,868  | 2.5 %    | 5,040  | 6.7 %           | 6,200  | 8.3 %     | 5,687  | 7.6 %  |
| Liberty_3 for KLRD TR | 8                | 73,777                    | 56,723 | 76.9 %   | 62,573 | 84.8 % | 3,541  | 4.8 %    | 4,651  | 6.3 %           | 259   | 0.4 %              | 1,586 | 2.1 %                                   | 5,320 | 7.2 %                                      | 6,365 | 8.6 %  | 1,856  | 2.5 %    | 5,017  | 6.8 %           | 6,078  | 8.2 %     | 5,655  | 7.7 %  |
| 2012 Senate           | 3                | 77,697                    | 63,636 | 81.9 %   | 69,849 | 89.9 % | 2,474  | 3.2 %    | 3,930  | 5.1 %           | 1,913 | 2.5 %              | 4,403 | 5.7 %                                   | 1,710 | 2.2 %                                      | 2,505 | 3.2 %  | 1,522  | 2.0 %    | 3,879  | 5.0 %           | 6,442  | 8.3 %     | 4,961  | 6.4 %  |
| Liberty_3 for KLRD TR | 9                | 74,290                    | 60,937 | 82.0 %   | 67,727 | 91.2 % | 2,339  | 3.1 %    | 3,437  | 4.6 %           | 607   | 0.8 %              | 2,650 | 3.6 %                                   | 1,371 | 1.8 %                                      | 2,030 | 2.7 %  | 2,080  | 2.8 %    | 5,711  | 7.7 %           | 6,956  | 9.4 %     | 6,818  | 9.2 %  |
| 2012 Senate           | 10               | 75,435                    | 59,061 | 78.3 %   | 65,858 | 87.3 % | 4,299  | 5.7 %    | 5,568  | 7.4 %           | 373   | 0.5 %              | 2,158 | 2.9 %                                   | 2,349 | 3.1 %                                      | 3,412 | 4.5 %  | 2,316  | 3.1 %    | 5,892  | 7.8 %           | 7,037  | 9.3 %     | 6,958  | 9.2 %  |
| Liberty_3 for KLRD TR | 10               | 75,066                    | 60,627 | 80.8 %   | 66,866 | 89.1 % | 3,410  | 4.5 %    | 4,539  | 6.0 %           | 340   | 0.5 %              | 1,995 | 2.7 %                                   | 2,563 | 3.4 %                                      | 3,643 | 4.9 %  | 1,651  | 2.2 %    | 4,860  | 6.5 %           | 6,475  | 8.6 %     | 5,747  | 7.7 %  |
| 2012 Senate           | 11               | 76,340                    | 60,262 | 78.9 %   | 64,843 | 84.9 % | 2,193  | 2.9 %    | 2,851  | 3.7 %           | 164   | 0.2 %              | 1,198 | 1.6 %                                   | 8,222 | 10.8 %                                     | 9,334 | 12.2 % | 743    | 1.0 %    | 3,110  | 4.1 %           | 4,756  | 6.2 %     | 3,207  | 4.2 %  |
| Liberty_3 for KLRD TR | 11               | 73,908                    | 57,484 | 77.8 %   | 61,989 | 83.9 % | 2,039  | 2.8 %    | 2,692  | 3.6 %           | 163   | 0.2 %              | 1,235 | 1.7 %                                   | 8,817 | 11.9 %                                     | 9,919 | 13.4 % | 720    | 1.0 %    | 3,001  | 4.1 %           | 4,685  | 6.3 %     | 3,110  | 4.2 %  |
| 2012 Senate           | 12               | 68,626                    | 61,993 | 90.3 %   | 66,118 | 96.3 % | 785    | 1.1 %    | 1,581  | 2.3 %           | 566   | 0.8 %              | 2,676 | 3.9 %                                   | 301   | 0.4 %                                      | 605   | 0.9 %  | 762    | 1.1 %    | 2,093  | 3.0 %           | 4,219  | 6.1 %     | 2,480  | 3.6 %  |
| Liberty_3 for KLRD TR | 12               | 72,409                    | 65,989 | 91.1 %   | 70,158 | 96.9 % | 686    | 0.9 %    | 1,390  | 1.9 %           | 551   | 0.8 %              | 2,772 | 3.8 %                                   | 323   | 0.4 %                                      | 661   | 0.9 %  | 599    | 0.8 %    | 1,943  | 2.7 %           | 4,261  | 5.9 %     | 2,205  | 3.0 %  |
| 2012 Senate           | 13               | 69,415                    | 58,628 | 84.5 %   | 64,178 | 92.5 % | 1,436  | 2.1 %    | 2,510  | 3.6 %           | 1,283 | 1.8 %              | 4,295 | 6.2 %                                   | 845   | 1.2 %                                      | 1,263 | 1.8 %  | 1,527  | 2.2 %    | 3,163  | 4.6 %           | 5,696  | 8.2 %     | 3,513  | 5.1 %  |
| Liberty_3 for KLRD TR | 13               | 72,694                    | 61,647 | 84.8 %   | 67,399 | 92.7 % | 1,462  | 2.0 %    | 2,573  | 3.5 %           | 1,272 | 1.7 %              | 4,395 | 6.0 %                                   | 845   | 1.2 %                                      | 1,267 | 1.7 %  | 1,565  | 2.2 %    | 3,273  | 4.5 %           | 5,903  | 8.1 %     | 3,616  | 5.0 %  |

\*The Hispanic column includes persons of Hispanic Origin of all races.

\*\* The Census Bureau tabulated and reported 2 race categories that are combined in this report: "Asian" and "Native Hawaiian & Other Pacific Islander".

**Plan Comparison  
 Racial Composition and Hispanic Population**

|                       |                  | Hispanic and Non-Hispanic |        |          |        |        |       |          |        |                 |       |                    |       |   |       |  |       |       |       |          |        |                 |           |        |        |        |
|-----------------------|------------------|---------------------------|--------|----------|--------|--------|-------|----------|--------|-----------------|-------|--------------------|-------|---|-------|--|-------|-------|-------|----------|--------|-----------------|-----------|--------|--------|--------|
| District              | Total Population | White                     |        | AP White |        | Black  |       | AP Black |        | American Indian |       | AP American Indian |       | Asian Hawaiian Other Pacific Islander** |       | AP Asian Hawaiian Other Pacific Islander** |       | Other |       | AP Other |        | 2 or more races | Hispanic* |        |        |        |
| 2012 Senate           | 35               | 69,044                    | 61,608 | 89.2 %   | 65,517 | 94.9 % | 1,044 | 1.5 %    | 1,692  | 2.5 %           | 375   | 0.5 %              | 1,909 | 2.8 %                                   | 396   | 0.6 %                                      | 778   | 1.1 % | 1,616 | 2.3 %    | 3,403  | 4.9 %           | 4,005     | 5.8 %  | 4,258  | 6.2 %  |
| Liberty_3 for KLRD TR | 14               | 75,369                    | 67,007 | 88.9 %   | 71,282 | 94.6 % | 1,596 | 2.1 %    | 2,431  | 3.2 %           | 487   | 0.6 %              | 2,537 | 3.4 %                                   | 472   | 0.6 %                                      | 861   | 1.1 % | 1,424 | 1.9 %    | 2,937  | 3.9 %           | 4,383     | 5.8 %  | 3,710  | 4.9 %  |
| 2012 Senate           | 15               | 65,761                    | 53,288 | 81.0 %   | 59,565 | 90.6 % | 2,564 | 3.9 %    | 3,941  | 6.0 %           | 1,587 | 2.4 %              | 5,346 | 8.1 %                                   | 400   | 0.6 %                                      | 746   | 1.1 % | 1,455 | 2.2 %    | 2,961  | 4.5 %           | 6,467     | 9.8 %  | 4,236  | 6.4 %  |
| Liberty_3 for KLRD TR | 15               | 73,436                    | 59,966 | 81.7 %   | 66,731 | 90.9 % | 2,609 | 3.6 %    | 4,071  | 5.5 %           | 1,877 | 2.6 %              | 5,976 | 8.1 %                                   | 438   | 0.6 %                                      | 855   | 1.2 % | 1,561 | 2.1 %    | 3,174  | 4.3 %           | 6,985     | 9.5 %  | 4,502  | 6.1 %  |
| 2012 Senate           | 16               | 80,420                    | 63,762 | 79.3 %   | 70,473 | 87.6 % | 3,532 | 4.4 %    | 4,965  | 6.2 %           | 568   | 0.7 %              | 3,160 | 3.9 %                                   | 4,061 | 5.0 %                                      | 5,283 | 6.6 % | 1,437 | 1.8 %    | 4,040  | 5.0 %           | 7,060     | 8.8 %  | 5,224  | 6.5 %  |
| Liberty_3 for KLRD TR | 16               | 74,139                    | 57,759 | 77.9 %   | 63,535 | 85.7 % | 4,508 | 6.1 %    | 5,773  | 7.8 %           | 454   | 0.6 %              | 2,501 | 3.4 %                                   | 3,991 | 5.4 %                                      | 5,115 | 6.9 % | 1,293 | 1.7 %    | 3,719  | 5.0 %           | 6,134     | 8.3 %  | 4,703  | 6.3 %  |
| 2012 Senate           | 17               | 72,179                    | 49,881 | 69.1 %   | 57,091 | 79.1 % | 6,404 | 8.9 %    | 8,423  | 11.7 %          | 591   | 0.8 %              | 2,436 | 3.4 %                                   | 2,179 | 3.0 %                                      | 3,554 | 4.9 % | 5,338 | 7.4 %    | 9,083  | 12.6 %          | 7,786     | 10.8 % | 12,620 | 17.5 % |
| Liberty_3 for KLRD TR | 17               | 74,304                    | 50,643 | 68.2 %   | 58,262 | 78.4 % | 6,970 | 9.4 %    | 9,104  | 12.3 %          | 606   | 0.8 %              | 2,523 | 3.4 %                                   | 2,317 | 3.1 %                                      | 3,803 | 5.1 % | 5,519 | 7.4 %    | 9,519  | 12.8 %          | 8,249     | 11.1 % | 13,259 | 17.8 % |
| 2012 Senate           | 18               | 69,353                    | 55,404 | 79.9 %   | 61,654 | 88.9 % | 3,676 | 5.3 %    | 5,366  | 7.7 %           | 844   | 1.2 %              | 3,353 | 4.8 %                                   | 729   | 1.1 %                                      | 1,273 | 1.8 % | 2,160 | 3.1 %    | 4,736  | 6.8 %           | 6,540     | 9.4 %  | 7,030  | 10.1 % |
| Liberty_3 for KLRD TR | 18               | 73,947                    | 65,095 | 88.0 %   | 70,345 | 95.1 % | 1,198 | 1.6 %    | 2,186  | 3.0 %           | 635   | 0.9 %              | 2,980 | 4.0 %                                   | 715   | 1.0 %                                      | 1,273 | 1.7 % | 936   | 1.3 %    | 2,865  | 3.9 %           | 5,368     | 7.3 %  | 4,019  | 5.4 %  |
| 2012 Senate           | 19               | 70,555                    | 50,164 | 71.1 %   | 57,754 | 81.9 % | 5,983 | 8.5 %    | 8,222  | 11.7 %          | 946   | 1.3 %              | 3,316 | 4.7 %                                   | 413   | 0.6 %                                      | 917   | 1.3 % | 4,959 | 7.0 %    | 9,009  | 12.8 %          | 8,090     | 11.5 % | 12,298 | 17.4 % |
| Liberty_3 for KLRD TR | 19               | 73,960                    | 46,573 | 63.0 %   | 55,809 | 75.5 % | 8,946 | 12.1 %   | 12,144 | 16.4 %          | 1,269 | 1.7 %              | 4,045 | 5.5 %                                   | 973   | 1.3 %                                      | 1,661 | 2.2 % | 6,270 | 8.5 %    | 11,017 | 14.9 %          | 9,929     | 13.4 % | 15,392 | 20.8 % |
| 2012 Senate           | 20               | 73,338                    | 58,137 | 79.3 %   | 64,355 | 87.8 % | 4,714 | 6.4 %    | 6,911  | 9.4 %           | 617   | 0.8 %              | 2,628 | 3.6 %                                   | 1,739 | 2.4 %                                      | 2,438 | 3.3 % | 1,587 | 2.2 %    | 3,989  | 5.4 %           | 6,544     | 8.9 %  | 6,080  | 8.3 %  |
| Liberty_3 for KLRD TR | 20               | 73,301                    | 59,056 | 80.6 %   | 65,043 | 88.7 % | 4,203 | 5.7 %    | 6,213  | 8.5 %           | 613   | 0.8 %              | 2,592 | 3.5 %                                   | 1,696 | 2.3 %                                      | 2,401 | 3.3 % | 1,437 | 2.0 %    | 3,754  | 5.1 %           | 6,296     | 8.6 %  | 5,714  | 7.8 %  |
| 2012 Senate           | 21               | 79,987                    | 60,464 | 75.6 %   | 67,542 | 84.4 % | 5,594 | 7.0 %    | 7,109  | 8.9 %           | 379   | 0.5 %              | 1,971 | 2.5 %                                   | 3,002 | 3.8 %                                      | 4,026 | 5.0 % | 3,141 | 3.9 %    | 7,196  | 9.0 %           | 7,407     | 9.3 %  | 8,733  | 10.9 % |
| Liberty_3 for KLRD TR | 21               | 74,509                    | 54,381 | 73.0 %   | 61,464 | 82.5 % | 6,205 | 8.3 %    | 7,793  | 10.5 %          | 385   | 0.5 %              | 1,983 | 2.7 %                                   | 2,631 | 3.5 %                                      | 3,565 | 4.8 % | 3,517 | 4.7 %    | 7,574  | 10.2 %          | 7,390     | 9.9 %  | 9,160  | 12.3 % |
| 2012 Senate           | 22               | 85,662                    | 65,988 | 77.0 %   | 72,706 | 84.9 % | 5,671 | 6.6 %    | 7,401  | 8.6 %           | 532   | 0.6 %              | 2,312 | 2.7 %                                   | 3,828 | 4.5 %                                      | 5,233 | 6.1 % | 2,576 | 3.0 %    | 5,623  | 6.6 %           | 7,067     | 8.2 %  | 8,448  | 9.9 %  |
| Liberty_3 for KLRD TR | 22               | 71,959                    | 54,567 | 75.8 %   | 60,316 | 83.8 % | 5,011 | 7.0 %    | 6,515  | 9.1 %           | 440   | 0.6 %              | 1,918 | 2.7 %                                   | 3,592 | 5.0 %                                      | 4,780 | 6.6 % | 2,322 | 3.2 %    | 4,919  | 6.8 %           | 6,027     | 8.4 %  | 7,470  | 10.4 % |
| 2012 Senate           | 23               | 75,682                    | 55,379 | 73.2 %   | 62,947 | 83.2 % | 4,882 | 6.5 %    | 6,351  | 8.4 %           | 360   | 0.5 %              | 2,095 | 2.8 %                                   | 3,743 | 4.9 %                                      | 4,829 | 6.4 % | 3,451 | 4.6 %    | 7,747  | 10.2 %          | 7,867     | 10.4 % | 9,090  | 12.0 % |
| Liberty_3 for KLRD TR | 23               | 72,806                    | 53,885 | 74.0 %   | 61,512 | 84.5 % | 4,489 | 6.2 %    | 5,932  | 8.1 %           | 393   | 0.5 %              | 2,191 | 3.0 %                                   | 2,407 | 3.3 %                                      | 3,397 | 4.7 % | 3,712 | 5.1 %    | 8,098  | 11.1 %          | 7,920     | 10.9 % | 9,596  | 13.2 % |
| 2012 Senate           | 24               | 68,097                    | 56,051 | 82.3 %   | 61,897 | 90.9 % | 1,928 | 2.8 %    | 3,340  | 4.9 %           | 404   | 0.6 %              | 2,094 | 3.1 %                                   | 1,246 | 1.8 %                                      | 1,924 | 2.8 % | 2,422 | 3.6 %    | 5,261  | 7.7 %           | 6,046     | 8.9 %  | 7,333  | 10.8 % |
| Liberty_3 for KLRD TR | 24               | 72,705                    | 60,229 | 82.8 %   | 66,341 | 91.2 % | 1,947 | 2.7 %    | 3,391  | 4.7 %           | 436   | 0.6 %              | 2,221 | 3.1 %                                   | 1,271 | 1.7 %                                      | 1,973 | 2.7 % | 2,510 | 3.5 %    | 5,477  | 7.5 %           | 6,312     | 8.7 %  | 7,547  | 10.4 % |
| 2012 Senate           | 25               | 70,638                    | 45,121 | 63.9 %   | 54,558 | 77.2 % | 5,039 | 7.1 %    | 7,019  | 9.9 %           | 1,413 | 2.0 %              | 3,996 | 5.7 %                                   | 1,529 | 2.2 %                                      | 2,262 | 3.2 % | 7,581 | 10.7 %   | 13,354 | 18.9 %          | 9,955     | 14.1 % | 17,953 | 25.4 % |
| Liberty_3 for KLRD TR | 25               | 73,707                    | 43,913 | 59.6 %   | 53,897 | 73.1 % | 6,565 | 8.9 %    | 8,778  | 11.9 %          | 1,423 | 1.9 %              | 4,052 | 5.5 %                                   | 2,539 | 3.4 %                                      | 3,381 | 4.6 % | 8,679 | 11.8 %   | 14,883 | 20.2 %          | 10,588    | 14.4 % | 19,988 | 27.1 % |
| 2012 Senate           | 26               | 75,467                    | 62,844 | 83.3 %   | 69,547 | 92.2 % | 1,095 | 1.5 %    | 2,259  | 3.0 %           | 780   | 1.0 %              | 3,489 | 4.6 %                                   | 2,029 | 2.7 %                                      | 2,923 | 3.9 % | 1,792 | 2.4 %    | 4,575  | 6.1 %           | 6,927     | 9.2 %  | 6,358  | 8.4 %  |
| Liberty_3 for KLRD TR | 26               | 73,190                    | 61,536 | 84.1 %   | 67,589 | 92.3 % | 1,243 | 1.7 %    | 2,339  | 3.2 %           | 679   | 0.9 %              | 2,948 | 4.0 %                                   | 1,494 | 2.0 %                                      | 2,317 | 3.2 % | 1,953 | 2.7 %    | 4,644  | 6.3 %           | 6,285     | 8.6 %  | 6,336  | 8.7 %  |

\*The Hispanic column includes persons of Hispanic Origin of all races.

\*\* The Census Bureau tabulated and reported 2 race categories that are combined in this report: "Asian" and "Native Hawaiian & Other Pacific Islander".

**Plan Comparison  
 Racial Composition and Hispanic Population**

|                       |                  | Hispanic and Non-Hispanic |        |          |        |        |        |          |        |                 |       |                    |       |   |       |  |       |        |        |          |        |                 |           |        |        |        |
|-----------------------|------------------|---------------------------|--------|----------|--------|--------|--------|----------|--------|-----------------|-------|--------------------|-------|---|-------|--|-------|--------|--------|----------|--------|-----------------|-----------|--------|--------|--------|
| District              | Total Population | White                     |        | AP White |        | Black  |        | AP Black |        | American Indian |       | AP American Indian |       | Asian Hawaiian Other Pacific Islander** |       | AP Asian Hawaiian Other Pacific Islander** |       | Other  |        | AP Other |        | 2 or more races | Hispanic* |        |        |        |
| 2012 Senate           | 27               | 75,519                    | 62,183 | 82.3 %   | 68,577 | 90.8 % | 2,021  | 2.7 %    | 3,299  | 4.4 %           | 642   | 0.9 %              | 2,703 | 3.6 %                                   | 2,134 | 2.8 %                                      | 2,991 | 4.0 %  | 1,919  | 2.5 %    | 4,991  | 6.6 %           | 6,620     | 8.8 %  | 7,118  | 9.4 %  |
| Liberty_3 for KLRD TR | 27               | 72,864                    | 58,109 | 79.7 %   | 64,976 | 89.2 % | 2,331  | 3.2 %    | 3,783  | 5.2 %           | 749   | 1.0 %              | 2,874 | 3.9 %                                   | 2,124 | 2.9 %                                      | 3,005 | 4.1 %  | 2,427  | 3.3 %    | 5,779  | 7.9 %           | 7,124     | 9.8 %  | 8,270  | 11.3 % |
| 2012 Senate           | 28               | 71,492                    | 44,572 | 62.3 %   | 53,493 | 74.8 % | 6,292  | 8.8 %    | 8,631  | 12.1 %          | 1,243 | 1.7 %              | 3,958 | 5.5 %                                   | 3,767 | 5.3 %                                      | 4,702 | 6.6 %  | 6,148  | 8.6 %    | 10,824 | 15.1 %          | 9,470     | 13.2 % | 14,775 | 20.7 % |
| Liberty_3 for KLRD TR | 28               | 72,346                    | 48,839 | 67.5 %   | 57,677 | 79.7 % | 4,702  | 6.5 %    | 6,857  | 9.5 %           | 1,233 | 1.7 %              | 4,179 | 5.8 %                                   | 3,330 | 4.6 %                                      | 4,262 | 5.9 %  | 4,942  | 6.8 %    | 9,320  | 12.9 %          | 9,300     | 12.9 % | 12,912 | 17.8 % |
| 2012 Senate           | 29               | 71,298                    | 31,368 | 44.0 %   | 39,952 | 56.0 % | 17,637 | 24.7 %   | 20,121 | 28.2 %          | 1,137 | 1.6 %              | 3,320 | 4.7 %                                   | 2,605 | 3.7 %                                      | 3,373 | 4.7 %  | 9,050  | 12.7 %   | 14,698 | 20.6 %          | 9,501     | 13.3 % | 20,175 | 28.3 % |
| Liberty_3 for KLRD TR | 29               | 75,016                    | 31,869 | 42.5 %   | 40,551 | 54.1 % | 20,135 | 26.8 %   | 22,999 | 30.7 %          | 1,152 | 1.5 %              | 3,404 | 4.5 %                                   | 3,135 | 4.2 %                                      | 3,991 | 5.3 %  | 9,045  | 12.1 %   | 14,485 | 19.3 %          | 9,680     | 12.9 % | 19,586 | 26.1 % |
| 2012 Senate           | 30               | 74,803                    | 46,479 | 62.1 %   | 53,315 | 71.3 % | 9,832  | 13.1 %   | 12,046 | 16.1 %          | 616   | 0.8 %              | 2,637 | 3.5 %                                   | 6,923 | 9.3 %                                      | 8,161 | 10.9 % | 3,489  | 4.7 %    | 6,682  | 8.9 %           | 7,464     | 10.0 % | 9,193  | 12.3 % |
| Liberty_3 for KLRD TR | 30               | 72,079                    | 49,305 | 68.4 %   | 55,857 | 77.5 % | 6,388  | 8.9 %    | 8,275  | 11.5 %          | 587   | 0.8 %              | 2,799 | 3.9 %                                   | 6,683 | 9.3 %                                      | 7,929 | 11.0 % | 2,066  | 2.9 %    | 4,772  | 6.6 %           | 7,050     | 9.8 %  | 6,764  | 9.4 %  |
| 2012 Senate           | 31               | 75,870                    | 62,372 | 82.2 %   | 68,684 | 90.5 % | 2,237  | 2.9 %    | 3,455  | 4.6 %           | 720   | 0.9 %              | 2,979 | 3.9 %                                   | 1,179 | 1.6 %                                      | 1,870 | 2.5 %  | 2,826  | 3.7 %    | 5,788  | 7.6 %           | 6,536     | 8.6 %  | 8,038  | 10.6 % |
| Liberty_3 for KLRD TR | 31               | 74,249                    | 60,440 | 81.4 %   | 66,919 | 90.1 % | 1,774  | 2.4 %    | 2,881  | 3.9 %           | 775   | 1.0 %              | 3,033 | 4.1 %                                   | 869   | 1.2 %                                      | 1,447 | 1.9 %  | 3,698  | 5.0 %    | 7,017  | 9.5 %           | 6,693     | 9.0 %  | 9,799  | 13.2 % |
| 2012 Senate           | 32               | 65,698                    | 55,301 | 84.2 %   | 60,471 | 92.0 % | 1,141  | 1.7 %    | 2,013  | 3.1 %           | 1,066 | 1.6 %              | 3,481 | 5.3 %                                   | 790   | 1.2 %                                      | 1,202 | 1.8 %  | 2,083  | 3.2 %    | 4,105  | 6.2 %           | 5,317     | 8.1 %  | 5,824  | 8.9 %  |
| Liberty_3 for KLRD TR | 32               | 75,319                    | 63,573 | 84.4 %   | 69,717 | 92.6 % | 1,167  | 1.5 %    | 2,116  | 2.8 %           | 1,256 | 1.7 %              | 4,260 | 5.7 %                                   | 874   | 1.2 %                                      | 1,337 | 1.8 %  | 2,155  | 2.9 %    | 4,455  | 5.9 %           | 6,294     | 8.4 %  | 6,305  | 8.4 %  |
| 2012 Senate           | 33               | 65,537                    | 55,983 | 85.4 %   | 60,556 | 92.4 % | 783    | 1.2 %    | 1,398  | 2.1 %           | 412   | 0.6 %              | 1,925 | 2.9 %                                   | 261   | 0.4 %                                      | 601   | 0.9 %  | 3,343  | 5.1 %    | 6,115  | 9.3 %           | 4,755     | 7.3 %  | 8,384  | 12.8 % |
| Liberty_3 for KLRD TR | 33               | 73,477                    | 62,921 | 85.6 %   | 67,949 | 92.5 % | 1,158  | 1.6 %    | 1,851  | 2.5 %           | 460   | 0.6 %              | 2,189 | 3.0 %                                   | 283   | 0.4 %                                      | 655   | 0.9 %  | 3,441  | 4.7 %    | 6,339  | 8.6 %           | 5,214     | 7.1 %  | 8,793  | 12.0 % |
| 2012 Senate           | 34               | 67,657                    | 58,072 | 85.8 %   | 62,770 | 92.8 % | 1,898  | 2.8 %    | 2,950  | 4.4 %           | 549   | 0.8 %              | 2,266 | 3.3 %                                   | 437   | 0.6 %                                      | 805   | 1.2 %  | 1,862  | 2.8 %    | 3,918  | 5.8 %           | 4,839     | 7.2 %  | 6,329  | 9.4 %  |
| Liberty_3 for KLRD TR | 34               | 73,596                    | 63,543 | 86.3 %   | 68,519 | 93.1 % | 1,909  | 2.6 %    | 3,011  | 4.1 %           | 589   | 0.8 %              | 2,457 | 3.3 %                                   | 460   | 0.6 %                                      | 864   | 1.2 %  | 1,966  | 2.7 %    | 4,106  | 5.6 %           | 5,129     | 7.0 %  | 6,526  | 8.9 %  |
| 2012 Senate           | 37               | 88,091                    | 72,867 | 82.7 %   | 79,199 | 89.9 % | 1,935  | 2.2 %    | 2,971  | 3.4 %           | 342   | 0.4 %              | 2,524 | 2.9 %                                   | 5,000 | 5.7 %                                      | 6,085 | 6.9 %  | 1,443  | 1.6 %    | 4,112  | 4.7 %           | 6,504     | 7.4 %  | 4,551  | 5.2 %  |
| Liberty_3 for KLRD TR | 35               | 73,789                    | 58,014 | 78.6 %   | 62,895 | 85.2 % | 2,393  | 3.2 %    | 3,223  | 4.4 %           | 190   | 0.3 %              | 1,438 | 1.9 %                                   | 7,121 | 9.7 %                                      | 8,353 | 11.3 % | 973    | 1.3 %    | 3,273  | 4.4 %           | 5,098     | 6.9 %  | 3,615  | 4.9 %  |
| 2012 Senate           | 36               | 65,701                    | 61,435 | 93.5 %   | 64,201 | 97.7 % | 368    | 0.6 %    | 954    | 1.5 %           | 239   | 0.4 %              | 1,387 | 2.1 %                                   | 240   | 0.4 %                                      | 598   | 0.9 %  | 535    | 0.8 %    | 1,709  | 2.6 %           | 2,884     | 4.4 %  | 1,945  | 3.0 %  |
| Liberty_3 for KLRD TR | 36               | 71,799                    | 67,043 | 93.4 %   | 70,083 | 97.6 % | 415    | 0.6 %    | 1,061  | 1.5 %           | 285   | 0.4 %              | 1,549 | 2.2 %                                   | 293   | 0.4 %                                      | 697   | 1.0 %  | 588    | 0.8 %    | 1,876  | 2.6 %           | 3,175     | 4.4 %  | 2,127  | 3.0 %  |
| 2012 Senate           | 9                | 83,214                    | 63,482 | 76.3 %   | 71,530 | 86.0 % | 4,099  | 4.9 %    | 5,552  | 6.7 %           | 483   | 0.6 %              | 2,260 | 2.7 %                                   | 2,803 | 3.4 %                                      | 3,857 | 4.6 %  | 4,015  | 4.8 %    | 8,695  | 10.4 %          | 8,332     | 10.0 % | 10,396 | 12.5 % |
| Liberty_3 for KLRD TR | 37               | 71,781                    | 57,044 | 79.5 %   | 63,518 | 88.5 % | 3,057  | 4.3 %    | 4,288  | 6.0 %           | 400   | 0.6 %              | 2,315 | 3.2 %                                   | 1,586 | 2.2 %                                      | 2,372 | 3.3 %  | 3,037  | 4.2 %    | 6,219  | 8.7 %           | 6,657     | 9.3 %  | 7,336  | 10.2 % |
| 2012 Senate           | 38               | 68,217                    | 36,289 | 53.2 %   | 48,573 | 71.2 % | 1,714  | 2.5 %    | 2,299  | 3.4 %           | 1,331 | 2.0 %              | 2,635 | 3.9 %                                   | 1,028 | 1.5 %                                      | 1,409 | 2.1 %  | 15,076 | 22.1 %   | 26,434 | 38.7 %          | 12,779    | 18.7 % | 35,927 | 52.7 % |
| Liberty_3 for KLRD TR | 38               | 73,453                    | 40,473 | 55.1 %   | 53,154 | 72.4 % | 1,739  | 2.4 %    | 2,367  | 3.2 %           | 1,351 | 1.8 %              | 2,737 | 3.7 %                                   | 1,039 | 1.4 %                                      | 1,449 | 2.0 %  | 15,651 | 21.3 %   | 27,339 | 37.2 %          | 13,200    | 18.0 % | 37,126 | 50.5 % |
| 2012 Senate           | 39               | 69,574                    | 40,574 | 58.3 %   | 53,351 | 76.7 % | 1,678  | 2.4 %    | 2,285  | 3.3 %           | 761   | 1.1 %              | 2,120 | 3.0 %                                   | 1,692 | 2.4 %                                      | 2,139 | 3.1 %  | 11,775 | 16.9 %   | 23,193 | 33.3 %          | 13,094    | 18.8 % | 31,699 | 45.6 % |
| Liberty_3 for KLRD TR | 39               | 72,519                    | 43,311 | 59.7 %   | 56,409 | 77.8 % | 1,679  | 2.3 %    | 2,291  | 3.2 %           | 802   | 1.1 %              | 2,268 | 3.1 %                                   | 1,717 | 2.4 %                                      | 2,212 | 3.1 %  | 11,594 | 16.0 %   | 23,190 | 32.0 %          | 13,416    | 18.5 % | 31,750 | 43.8 % |

\*The Hispanic column includes persons of Hispanic Origin of all races.

\*\* The Census Bureau tabulated and reported 2 race categories that are combined in this report: "Asian" and "Native Hawaiian & Other Pacific Islander".

|   |
|---|
| <b>Plan Comparison</b><br><b>Racial Composition and Hispanic Population</b> |
|---|

|                       |          | Hispanic and Non-Hispanic |        |        |          |        |       |       |          |       |                 |       |                    |       |   |       |  |       |       |       |          |       |                 |       |           |       |
|-----------------------|----------|---------------------------|--------|--------|----------|--------|-------|-------|----------|-------|-----------------|-------|--------------------|-------|---|-------|--|-------|-------|-------|----------|-------|-----------------|-------|-----------|-------|
|                       | District | Total Population          | White  |        | AP White |        | Black |       | AP Black |       | American Indian |       | AP American Indian |       | Asian Hawaiian Other Pacific Islander** |       | AP Asian Hawaiian Other Pacific Islander** |       | Other |       | AP Other |       | 2 or more races |       | Hispanic* |       |
| 2012 Senate           | 40       | 72,101                    | 64,437 | 89.4 % | 68,216   | 94.6 % | 876   | 1.2 % | 1,552    | 2.2 % | 269             | 0.4 % | 1,523              | 2.1 % | 484                                     | 0.7 % | 1,203                                      | 1.7 % | 1,983 | 2.8 % | 3,979    | 5.5 % | 4,052           | 5.6 % | 4,879     | 6.8 % |
| Liberty_3 for KLRD TR | 40       | 72,101                    | 64,437 | 89.4 % | 68,216   | 94.6 % | 876   | 1.2 % | 1,552    | 2.2 % | 269             | 0.4 % | 1,523              | 2.1 % | 484                                     | 0.7 % | 1,203                                      | 1.7 % | 1,983 | 2.8 % | 3,979    | 5.5 % | 4,052           | 5.6 % | 4,879     | 6.8 % |

\*The Hispanic column includes persons of Hispanic Origin of all races.

\*\* The Census Bureau tabulated and reported 2 race categories that are combined in this report: "Asian" and "Native Hawaiian & Other Pacific Islander".

Source: U.S. Bureau of the Census Census 2020  
 5:37:18 PM, 3/14/2022

**Plan Comparison**  
**Racial Composition and Hispanic Population (Voting Age Population)**

|             |                       | Hispanic and Non-Hispanic 18+ Population |                      |        |        |          |        |        |        |          |        |                 |       |                    |       |   |        |  |        |       |        |          |        |                 |        |               |        |
|-------------|-----------------------|--|----------------------|--------|--------|----------|--------|--------|--------|----------|--------|-----------------|-------|--------------------|-------|---|--------|--|--------|-------|--------|----------|--------|-----------------|--------|---------------|--------|
| 2012 Senate | Liberty_3 for KLRD TR | District                                 | Total 18+ Population | White  |        | AP White |        | Black  |        | AP Black |        | American Indian |       | AP American Indian |       | Asian Hawaiian Other Pacific Islander** |        | AP Asian Hawaiian Other Pacific Islander** |        | Other |        | AP Other |        | 2 or more races |        | Hispanic 18+* |        |
|             |                       |  |                      | Count  | %      | Count    | %      | Count  | %      | Count    | %      | Count           | %     | Count              | %     | Count                                   | %      | Count                                      | %      | Count | %      | Count    | %      | Count           | %      | Count         | %      |
| 2012 Senate | Liberty_3 for KLRD TR | 1  | 54,091               | 48,037 | 88.8 % | 50,251   | 92.9 % | 1,188  | 2.2 %  | 1,528    | 2.8 %  | 1,604           | 3.0 % | 2,799              | 5.2 % | 323                                     | 0.6 %  | 560  | 1.0 %  | 634   | 1.2 %  | 1,403    | 2.6 %  | 2,305           | 4.3 %  | 1,582         | 2.9 %  |
| 2012 Senate | Liberty_3 for KLRD TR | 2  | 69,867               | 57,399 | 82.2 % | 61,913   | 88.6 % | 2,682  | 3.8 %  | 3,613    | 5.2 %  | 1,024           | 1.5 % | 2,760              | 4.0 % | 2,885                                   | 4.1 %  | 3,626                                      | 5.2 %  | 1,149 | 1.6 %  | 2,971    | 4.3 %  | 4,728           | 6.8 %  | 3,728         | 5.3 %  |
| 2012 Senate | Liberty_3 for KLRD TR | 3  | 54,949               | 48,427 | 88.1 % | 51,483   | 93.7 % | 1,268  | 2.3 %  | 1,715    | 3.1 %  | 454             | 0.8 % | 1,851              | 3.4 % | 797                                     | 1.5 %  | 1,097                                      | 2.0 %  | 849   | 1.5 %  | 2,140    | 3.9 %  | 3,154           | 5.7 %  | 2,542         | 4.6 %  |
| 2012 Senate | Liberty_3 for KLRD TR | 4  | 54,683               | 17,378 | 31.8 % | 23,618   | 43.2 % | 18,380 | 33.6 % | 19,585   | 35.8 % | 592             | 1.1 % | 1,806              | 3.3 % | 3,392                                   | 6.2 %  | 3,646                                      | 6.7 %  | 8,098 | 14.8 % | 13,199   | 24.1 % | 6,843           | 12.5 % | 16,282        | 29.8 % |
| 2012 Senate | Liberty_3 for KLRD TR | 5  | 59,228               | 43,859 | 74.1 % | 47,872   | 80.8 % | 7,865  | 13.3 % | 8,721    | 14.7 % | 617             | 1.0 % | 2,065              | 3.5 % | 1,191                                   | 2.0 %  | 1,724                                      | 2.9 %  | 1,376 | 2.3 %  | 3,367    | 5.7 %  | 4,320           | 7.3 %  | 4,710         | 8.0 %  |
| 2012 Senate | Liberty_3 for KLRD TR | 6  | 52,133               | 29,024 | 55.7 % | 36,402   | 69.8 % | 4,802  | 9.2 %  | 5,494    | 10.5 % | 665             | 1.3 % | 2,033              | 3.9 % | 1,608                                   | 3.1 %  | 1,884                                      | 3.6 %  | 8,323 | 16.0 % | 14,319   | 27.5 % | 7,711           | 14.8 % | 17,643        | 33.8 % |
| 2012 Senate | Liberty_3 for KLRD TR | 7  | 59,667               | 51,499 | 86.3 % | 55,052   | 92.3 % | 1,703  | 2.9 %  | 2,095    | 3.5 %  | 172             | 0.3 % | 1,148              | 1.9 % | 1,527                                   | 2.6 %  | 2,015                                      | 3.4 %  | 1,092 | 1.8 %  | 3,164    | 5.3 %  | 3,674           | 6.2 %  | 3,673         | 6.2 %  |
| 2012 Senate | Liberty_3 for KLRD TR | 8  | 59,597               | 46,429 | 77.9 % | 50,169   | 84.2 % | 2,681  | 4.5 %  | 3,199    | 5.4 %  | 206             | 0.3 % | 1,253              | 2.1 % | 5,059                                   | 8.5 %  | 5,566                                      | 9.3 %  | 1,334 | 2.2 %  | 3,499    | 5.9 %  | 3,888           | 6.5 %  | 3,926         | 6.6 %  |
| 2012 Senate | Liberty_3 for KLRD TR | 9  | 55,449               | 46,685 | 84.2 % | 50,680   | 91.4 % | 1,760  | 3.2 %  | 2,156    | 3.9 %  | 472             | 0.9 % | 1,888              | 3.4 % | 1,025                                   | 1.8 %  | 1,325                                      | 2.4 %  | 1,421 | 2.6 %  | 3,628    | 6.5 %  | 4,086           | 7.4 %  | 4,068         | 7.3 %  |
| 2012 Senate | Liberty_3 for KLRD TR | 10                                       | 57,281               | 46,028 | 80.4 % | 50,191   | 87.6 % | 3,106  | 5.4 %  | 3,638    | 6.4 %  | 269             | 0.5 % | 1,491              | 2.6 % | 1,904                                   | 3.3 %  | 2,432                                      | 4.2 %  | 1,654 | 2.9 %  | 4,038    | 7.0 %  | 4,320           | 7.5 %  | 4,616         | 8.1 %  |
| 2012 Senate | Liberty_3 for KLRD TR | 11                                       | 58,923               | 47,795 | 81.1 % | 50,482   | 85.7 % | 1,673  | 2.8 %  | 1,966    | 3.3 %  | 118             | 0.2 % | 844                | 1.4 % | 5,999                                   | 10.2 % | 6,484                                      | 11.0 % | 536   | 0.9 %  | 2,068    | 3.5 %  | 2,802           | 4.8 %  | 2,058         | 3.5 %  |
| 2012 Senate | Liberty_3 for KLRD TR | 12                                       | 52,460               | 47,972 | 91.4 % | 50,529   | 96.3 % | 637    | 1.2 %  | 942      | 1.8 %  | 440             | 0.8 % | 1,883              | 3.6 % | 235                                     | 0.4 %  | 395  | 0.8 %  | 571   | 1.1 %  | 1,443    | 2.8 %  | 2,605           | 5.0 %  | 1,578         | 3.0 %  |
| 2012 Senate | Liberty_3 for KLRD TR | 13                                       | 53,418               | 46,152 | 86.4 % | 49,656   | 93.0 % | 1,109  | 2.1 %  | 1,562    | 2.9 %  | 928             | 1.7 % | 3,009              | 5.6 % | 644                                     | 1.2 %  | 873  | 1.6 %  | 994   | 1.9 %  | 2,084    | 3.9 %  | 3,591           | 6.7 %  | 2,068         | 3.9 %  |

\*The Hispanic column includes persons of Hispanic Origin of all races.  
 \*\* The Census Bureau tabulated and reported 2 race categories that are combined in this report: "Asian" and "Native Hawaiian & Other Pacific Islander".



**Plan Comparison  
 Racial Composition and Hispanic Population (Voting Age Population)**

|             |                       | Hispanic and Non-Hispanic 18+ Population |                      |        |        |          |        |       |        |          |        |                 |       |                    |       |   |       |  |       |       |        |          |        |                 |        |               |        |
|-------------|-----------------------|--|----------------------|--------|--------|----------|--------|-------|--------|----------|--------|-----------------|-------|--------------------|-------|---|-------|--|-------|-------|--------|----------|--------|-----------------|--------|---------------|--------|
| 2012 Senate | Liberty_3 for KLRD TR | District                                 | Total 18+ Population | White  |        | AP White |        | Black |        | AP Black |        | American Indian |       | AP American Indian |       | Asian Hawaiian Other Pacific Islander** |       | AP Asian Hawaiian Other Pacific Islander** |       | Other |        | AP Other |        | 2 or more races |        | Hispanic 18+* |        |
|             |                       |  |                      | Count  | %      | Count    | %      | Count | %      | Count    | %      | Count           | %     | Count              | %     | Count                                   | %     | Count                                      | %     | Count | %      | Count    | %      | Count           | %      | Count         | %      |
|             |                       | 35                                       | 54,059               | 48,777 | 90.2 % | 51,195   | 94.7 % | 919   | 1.7 %  | 1,237    | 2.3 %  | 300             | 0.6 % | 1,363              | 2.5 % | 334                                     | 0.6 % | 537  | 1.0 % | 1,245 | 2.3 %  | 2,378    | 4.4 %  | 2,484           | 4.6 %  | 2,809         | 5.2 %  |
|             |                       | 14                                       | 58,883               | 52,909 | 89.9 % | 55,509   | 94.3 % | 1,426 | 2.4 %  | 1,802    | 3.1 %  | 370             | 0.6 % | 1,764              | 3.0 % | 376                                     | 0.6 % | 576  | 1.0 % | 1,127 | 1.9 %  | 2,070    | 3.5 %  | 2,675           | 4.5 %  | 2,464         | 4.2 %  |
|             |                       | 15                                       | 49,744               | 41,429 | 83.3 % | 45,204   | 90.9 % | 1,954 | 3.9 %  | 2,466    | 5.0 %  | 1,142           | 2.3 % | 3,667              | 7.4 % | 324                                     | 0.7 % | 495  | 1.0 % | 981   | 2.0 %  | 1,979    | 4.0 %  | 3,914           | 7.9 %  | 2,547         | 5.1 %  |
|             |                       | 15                                       | 55,709               | 46,731 | 83.9 % | 50,806   | 91.2 % | 1,992 | 3.6 %  | 2,540    | 4.6 %  | 1,339           | 2.4 % | 4,076              | 7.3 % | 354                                     | 0.6 % | 564  | 1.0 % | 1,066 | 1.9 %  | 2,130    | 3.8 %  | 4,227           | 7.6 %  | 2,705         | 4.9 %  |
|             |                       | 16                                       | 58,762               | 47,912 | 81.5 % | 51,671   | 87.9 % | 2,390 | 4.1 %  | 2,957    | 5.0 %  | 433             | 0.7 % | 2,077              | 3.5 % | 3,034                                   | 5.2 % | 3,596                                      | 6.1 % | 996   | 1.7 %  | 2,648    | 4.5 %  | 3,997           | 6.8 %  | 3,123         | 5.3 %  |
|             |                       | 16                                       | 55,406               | 44,425 | 80.2 % | 47,728   | 86.1 % | 3,193 | 5.8 %  | 3,739    | 6.7 %  | 328             | 0.6 % | 1,657              | 3.0 % | 2,975                                   | 5.4 % | 3,509                                      | 6.3 % | 932   | 1.7 %  | 2,516    | 4.5 %  | 3,553           | 6.4 %  | 2,995         | 5.4 %  |
|             |                       | 17                                       | 53,895               | 38,558 | 71.5 % | 42,870   | 79.5 % | 4,759 | 8.8 %  | 5,649    | 10.5 % | 442             | 0.8 % | 1,679              | 3.1 % | 1,727                                   | 3.2 % | 2,453                                      | 4.6 % | 3,731 | 6.9 %  | 6,237    | 11.6 % | 4,678           | 8.7 %  | 8,254         | 15.3 % |
|             |                       | 17                                       | 55,286               | 39,149 | 70.8 % | 43,678   | 79.0 % | 5,081 | 9.2 %  | 6,020    | 10.9 % | 448             | 0.8 % | 1,731              | 3.1 % | 1,841                                   | 3.3 % | 2,602                                      | 4.7 % | 3,842 | 6.9 %  | 6,507    | 11.8 % | 4,925           | 8.9 %  | 8,571         | 15.5 % |
|             |                       | 18                                       | 52,734               | 43,364 | 82.2 % | 47,020   | 89.2 % | 2,777 | 5.3 %  | 3,476    | 6.6 %  | 640             | 1.2 % | 2,305              | 4.4 % | 555                                     | 1.1 % | 865  | 1.6 % | 1,548 | 2.9 %  | 3,140    | 6.0 %  | 3,850           | 7.3 %  | 4,268         | 8.1 %  |
|             |                       | 18                                       | 55,252               | 49,570 | 89.7 % | 52,674   | 95.3 % | 846   | 1.5 %  | 1,236    | 2.2 %  | 491             | 0.9 % | 1,986              | 3.6 % | 515                                     | 0.9 % | 796  | 1.4 % | 652   | 1.2 %  | 1,895    | 3.4 %  | 3,178           | 5.8 %  | 2,331         | 4.2 %  |
|             |                       | 19                                       | 53,189               | 39,673 | 74.6 % | 44,044   | 82.8 % | 4,409 | 8.3 %  | 5,263    | 9.9 %  | 740             | 1.4 % | 2,307              | 4.3 % | 350                                     | 0.7 % | 589  | 1.1 % | 3,333 | 6.3 %  | 5,922    | 11.1 % | 4,684           | 8.8 %  | 7,606         | 14.3 % |
|             |                       | 19                                       | 56,284               | 37,902 | 67.3 % | 43,178   | 76.7 % | 6,640 | 11.8 % | 7,934    | 14.1 % | 976             | 1.7 % | 2,829              | 5.0 % | 798                                     | 1.4 % | 1,149                                      | 2.0 % | 4,233 | 7.5 %  | 7,264    | 12.9 % | 5,735           | 10.2 % | 9,641         | 17.1 % |
|             |                       | 20                                       | 56,995               | 46,881 | 82.3 % | 50,341   | 88.3 % | 3,417 | 6.0 %  | 4,252    | 7.5 %  | 491             | 0.9 % | 1,800              | 3.2 % | 1,371                                   | 2.4 % | 1,700                                      | 3.0 % | 1,183 | 2.1 %  | 2,756    | 4.8 %  | 3,652           | 6.4 %  | 3,775         | 6.6 %  |
|             |                       | 20                                       | 56,731               | 47,239 | 83.3 % | 50,581   | 89.2 % | 3,071 | 5.4 %  | 3,827    | 6.7 %  | 484             | 0.9 % | 1,777              | 3.1 % | 1,335                                   | 2.4 % | 1,666                                      | 2.9 % | 1,083 | 1.9 %  | 2,582    | 4.6 %  | 3,519           | 6.2 %  | 3,533         | 6.2 %  |
|             |                       | 21                                       | 62,709               | 49,192 | 78.4 % | 53,651   | 85.6 % | 3,973 | 6.3 %  | 4,660    | 7.4 %  | 263             | 0.4 % | 1,449              | 2.3 % | 2,434                                   | 3.9 % | 2,961                                      | 4.7 % | 2,192 | 3.5 %  | 4,861    | 7.8 %  | 4,655           | 7.4 %  | 5,673         | 9.0 %  |
|             |                       | 21                                       | 59,107               | 45,110 | 76.3 % | 49,609   | 83.9 % | 4,439 | 7.5 %  | 5,161    | 8.7 %  | 256             | 0.4 % | 1,444              | 2.4 % | 2,155                                   | 3.6 % | 2,683                                      | 4.5 % | 2,462 | 4.2 %  | 5,133    | 8.7 %  | 4,685           | 7.9 %  | 6,002         | 10.2 % |
|             |                       | 22                                       | 69,510               | 54,822 | 78.9 % | 59,068   | 85.0 % | 4,465 | 6.4 %  | 5,248    | 7.5 %  | 438             | 0.6 % | 1,700              | 2.4 % | 3,265                                   | 4.7 % | 4,046                                      | 5.8 % | 2,054 | 3.0 %  | 4,172    | 6.0 %  | 4,466           | 6.4 %  | 6,150         | 8.8 %  |
|             |                       | 22                                       | 59,685               | 46,356 | 77.7 % | 50,097   | 83.9 % | 4,062 | 6.8 %  | 4,788    | 8.0 %  | 372             | 0.6 % | 1,465              | 2.5 % | 3,081                                   | 5.2 % | 3,764                                      | 6.3 % | 1,885 | 3.2 %  | 3,730    | 6.2 %  | 3,929           | 6.6 %  | 5,634         | 9.4 %  |
|             |                       | 23                                       | 54,585               | 41,300 | 75.7 % | 45,473   | 83.3 % | 3,408 | 6.2 %  | 3,969    | 7.3 %  | 260             | 0.5 % | 1,386              | 2.5 % | 2,827                                   | 5.2 % | 3,275                                      | 6.0 % | 2,429 | 4.4 %  | 5,013    | 9.2 %  | 4,361           | 8.0 %  | 5,675         | 10.4 % |
|             |                       | 23                                       | 53,173               | 40,757 | 76.6 % | 45,078   | 84.8 % | 3,159 | 5.9 %  | 3,721    | 7.0 %  | 297             | 0.6 % | 1,514              | 2.8 % | 1,864                                   | 3.5 % | 2,308                                      | 4.3 % | 2,582 | 4.9 %  | 5,231    | 9.8 %  | 4,514           | 8.5 %  | 5,947         | 11.2 % |
|             |                       | 24                                       | 52,241               | 44,298 | 84.8 % | 47,675   | 91.3 % | 1,476 | 2.8 %  | 1,988    | 3.8 %  | 322             | 0.6 % | 1,495              | 2.9 % | 976                                     | 1.9 % | 1,306                                      | 2.5 % | 1,646 | 3.2 %  | 3,462    | 6.6 %  | 3,523           | 6.7 %  | 4,412         | 8.4 %  |
|             |                       | 24                                       | 55,836               | 47,613 | 85.3 % | 51,156   | 91.6 % | 1,490 | 2.7 %  | 2,021    | 3.6 %  | 351             | 0.6 % | 1,600              | 2.9 % | 996                                     | 1.8 % | 1,333                                      | 2.4 % | 1,697 | 3.0 %  | 3,590    | 6.4 %  | 3,689           | 6.6 %  | 4,544         | 8.1 %  |
|             |                       | 25                                       | 54,344               | 37,141 | 68.3 % | 43,099   | 79.3 % | 3,572 | 6.6 %  | 4,362    | 8.0 %  | 1,013           | 1.9 % | 2,897              | 5.3 % | 1,244                                   | 2.3 % | 1,643                                      | 3.0 % | 5,069 | 9.3 %  | 8,934    | 16.4 % | 6,305           | 11.6 % | 11,407        | 21.0 % |
|             |                       | 25                                       | 56,241               | 36,084 | 64.2 % | 42,389   | 75.4 % | 4,629 | 8.2 %  | 5,565    | 9.9 %  | 1,043           | 1.9 % | 2,958              | 5.3 % | 2,009                                   | 3.6 % | 2,449                                      | 4.4 % | 5,781 | 10.3 % | 9,926    | 17.6 % | 6,695           | 11.9 % | 12,701        | 22.6 % |
|             |                       | 26                                       | 54,927               | 46,754 | 85.1 % | 50,691   | 92.3 % | 770   | 1.4 %  | 1,190    | 2.2 %  | 594             | 1.1 % | 2,365              | 4.3 % | 1,570                                   | 2.9 % | 1,981                                      | 3.6 % | 1,189 | 2.2 %  | 2,963    | 5.4 %  | 4,050           | 7.4 %  | 3,695         | 6.7 %  |
|             |                       | 26                                       | 52,832               | 45,383 | 85.9 % | 48,897   | 92.6 % | 872   | 1.7 %  | 1,295    | 2.5 %  | 495             | 0.9 % | 1,994              | 3.8 % | 1,147                                   | 2.2 % | 1,513                                      | 2.9 % | 1,294 | 2.4 %  | 2,956    | 5.6 %  | 3,641           | 6.9 %  | 3,686         | 7.0 %  |

\*The Hispanic column includes persons of Hispanic Origin of all races.

\*\* The Census Bureau tabulated and reported 2 race categories that are combined in this report: "Asian" and "Native Hawaiian & Other Pacific Islander".

**Plan Comparison  
 Racial Composition and Hispanic Population (Voting Age Population)**

|                       |                      | Hispanic and Non-Hispanic 18+ Population |        |          |        |        |        |          |        |                 |     |                    |       |   |       |  |       |        |        |          |        |                 |       |               |        |        |
|-----------------------|----------------------|--|--------|----------|--------|--------|--------|----------|--------|-----------------|-----|--------------------|-------|---|-------|--|-------|--------|--------|----------|--------|-----------------|-------|---------------|--------|--------|
| District              | Total 18+ Population | White                                    |        | AP White |        | Black  |        | AP Black |        | American Indian |     | AP American Indian |       | Asian Hawaiian Other Pacific Islander** |       | AP Asian Hawaiian Other Pacific Islander** |       | Other  |        | AP Other |        | 2 or more races |       | Hispanic 18+* |        |        |
|                       |                      |  |        |          |        |        |        |          |        |                 |     |                    |       |   |       |  |       |        |        |          |        |                 |       |               |        |        |
| 2012 Senate           | 27                   | 57,175                                   | 48,297 | 84.5 %   | 52,080 | 91.1 % | 1,440  | 2.5 %    | 1,977  | 3.5 %           | 476 | 0.8 %              | 1,885 | 3.3 %                                   | 1,648 | 2.9 %                                      | 2,048 | 3.6 %  | 1,372  | 2.4 %    | 3,319  | 5.8 %           | 3,942 | 6.9 %         | 4,345  | 7.6 %  |
| Liberty_3 for KLRD TR | 27                   | 55,552                                   | 45,767 | 82.4 %   | 49,827 | 89.7 % | 1,648  | 3.0 %    | 2,233  | 4.0 %           | 551 | 1.0 %              | 2,021 | 3.6 %                                   | 1,646 | 3.0 %                                      | 2,063 | 3.7 %  | 1,706  | 3.1 %    | 3,842  | 6.9 %           | 4,234 | 7.6 %         | 5,089  | 9.2 %  |
| 2012 Senate           | 28                   | 52,043                                   | 34,742 | 66.8 %   | 39,835 | 76.5 % | 4,107  | 7.9 %    | 4,985  | 9.6 %           | 881 | 1.7 %              | 2,697 | 5.2 %                                   | 2,925 | 5.6 %                                      | 3,346 | 6.4 %  | 3,982  | 7.7 %    | 6,858  | 13.2 %          | 5,406 | 10.4 %        | 8,848  | 17.0 % |
| Liberty_3 for KLRD TR | 28                   | 53,046                                   | 37,948 | 71.5 %   | 43,029 | 81.1 % | 3,044  | 5.7 %    | 3,818  | 7.2 %           | 903 | 1.7 %              | 2,859 | 5.4 %                                   | 2,610 | 4.9 %                                      | 3,043 | 5.7 %  | 3,207  | 6.0 %    | 5,910  | 11.1 %          | 5,334 | 10.1 %        | 7,706  | 14.5 % |
| 2012 Senate           | 29                   | 53,856                                   | 25,773 | 47.9 %   | 31,169 | 57.9 % | 13,086 | 24.3 %   | 14,365 | 26.7 %          | 825 | 1.5 %              | 2,374 | 4.4 %                                   | 2,212 | 4.1 %                                      | 2,665 | 4.9 %  | 5,979  | 11.1 %   | 9,640  | 17.9 %          | 5,981 | 11.1 %        | 12,796 | 23.8 % |
| Liberty_3 for KLRD TR | 29                   | 56,462                                   | 26,211 | 46.4 %   | 31,508 | 55.8 % | 14,804 | 26.2 %   | 16,232 | 28.7 %          | 854 | 1.5 %              | 2,399 | 4.2 %                                   | 2,638 | 4.7 %                                      | 3,130 | 5.5 %  | 6,021  | 10.7 %   | 9,514  | 16.9 %          | 5,934 | 10.5 %        | 12,430 | 22.0 % |
| 2012 Senate           | 30                   | 58,160                                   | 38,349 | 65.9 %   | 42,433 | 73.0 % | 7,079  | 12.2 %   | 8,117  | 14.0 %          | 484 | 0.8 %              | 1,888 | 3.2 %                                   | 5,349 | 9.2 %                                      | 5,929 | 10.2 % | 2,439  | 4.2 %    | 4,534  | 7.8 %           | 4,460 | 7.7 %         | 5,959  | 10.2 % |
| Liberty_3 for KLRD TR | 30                   | 54,847                                   | 39,096 | 71.3 %   | 42,909 | 78.2 % | 4,573  | 8.3 %    | 5,405  | 9.9 %           | 473 | 0.9 %              | 1,950 | 3.6 %                                   | 5,142 | 9.4 %                                      | 5,701 | 10.4 % | 1,447  | 2.6 %    | 3,208  | 5.8 %           | 4,116 | 7.5 %         | 4,214  | 7.7 %  |
| 2012 Senate           | 31                   | 56,582                                   | 47,847 | 84.6 %   | 51,470 | 91.0 % | 1,592  | 2.8 %    | 2,092  | 3.7 %           | 528 | 0.9 %              | 1,990 | 3.5 %                                   | 880   | 1.6 %                                      | 1,183 | 2.1 %  | 1,952  | 3.4 %    | 3,798  | 6.7 %           | 3,783 | 6.7 %         | 4,843  | 8.6 %  |
| Liberty_3 for KLRD TR | 31                   | 55,620                                   | 46,705 | 84.0 %   | 50,549 | 90.9 % | 1,250  | 2.2 %    | 1,709  | 3.1 %           | 536 | 1.0 %              | 2,017 | 3.6 %                                   | 643   | 1.2 %                                      | 905   | 1.6 %  | 2,495  | 4.5 %    | 4,599  | 8.3 %           | 3,991 | 7.2 %         | 5,923  | 10.6 % |
| 2012 Senate           | 32                   | 50,022                                   | 43,101 | 86.2 %   | 46,197 | 92.4 % | 902    | 1.8 %    | 1,225  | 2.4 %           | 794 | 1.6 %              | 2,409 | 4.8 %                                   | 596   | 1.2 %                                      | 816   | 1.6 %  | 1,437  | 2.9 %    | 2,699  | 5.4 %           | 3,192 | 6.4 %         | 3,551  | 7.1 %  |
| Liberty_3 for KLRD TR | 32                   | 57,043                                   | 49,242 | 86.3 %   | 52,938 | 92.8 % | 922    | 1.6 %    | 1,262  | 2.2 %           | 918 | 1.6 %              | 2,923 | 5.1 %                                   | 661   | 1.2 %                                      | 901   | 1.6 %  | 1,500  | 2.6 %    | 2,963  | 5.2 %           | 3,800 | 6.7 %         | 3,829  | 6.7 %  |
| 2012 Senate           | 33                   | 50,260                                   | 43,909 | 87.4 %   | 46,740 | 93.0 % | 660    | 1.3 %    | 915    | 1.8 %           | 310 | 0.6 %              | 1,356 | 2.7 %                                   | 204   | 0.4 %                                      | 366   | 0.7 %  | 2,255  | 4.5 %    | 3,992  | 7.9 %           | 2,922 | 5.8 %         | 5,146  | 10.2 % |
| Liberty_3 for KLRD TR | 33                   | 56,800                                   | 49,634 | 87.4 %   | 52,721 | 92.8 % | 1,026  | 1.8 %    | 1,310  | 2.3 %           | 370 | 0.7 %              | 1,567 | 2.8 %                                   | 233   | 0.4 %                                      | 409   | 0.7 %  | 2,351  | 4.1 %    | 4,159  | 7.3 %           | 3,186 | 5.6 %         | 5,498  | 9.7 %  |
| 2012 Senate           | 34                   | 52,619                                   | 45,928 | 87.3 %   | 48,784 | 92.7 % | 1,542  | 2.9 %    | 1,945  | 3.7 %           | 447 | 0.8 %              | 1,705 | 3.2 %                                   | 339   | 0.6 %                                      | 542   | 1.0 %  | 1,417  | 2.7 %    | 2,714  | 5.2 %           | 2,946 | 5.6 %         | 4,083  | 7.8 %  |
| Liberty_3 for KLRD TR | 34                   | 57,229                                   | 50,236 | 87.8 %   | 53,281 | 93.1 % | 1,545  | 2.7 %    | 1,977  | 3.5 %           | 477 | 0.8 %              | 1,843 | 3.2 %                                   | 354   | 0.6 %                                      | 578   | 1.0 %  | 1,474  | 2.6 %    | 2,830  | 4.9 %           | 3,143 | 5.5 %         | 4,187  | 7.3 %  |
| 2012 Senate           | 37                   | 62,967                                   | 53,355 | 84.7 %   | 56,823 | 90.2 % | 1,360  | 2.2 %    | 1,732  | 2.8 %           | 269 | 0.4 %              | 1,706 | 2.7 %                                   | 3,425 | 5.4 %                                      | 3,854 | 6.1 %  | 991    | 1.6 %    | 2,551  | 4.1 %           | 3,567 | 5.7 %         | 2,641  | 4.2 %  |
| Liberty_3 for KLRD TR | 35                   | 53,340                                   | 42,845 | 80.3 %   | 45,596 | 85.5 % | 1,700  | 3.2 %    | 2,072  | 3.9 %           | 130 | 0.2 %              | 989   | 1.9 %                                   | 5,094 | 9.6 %                                      | 5,573 | 10.4 % | 699    | 1.3 %    | 2,138  | 4.0 %           | 2,872 | 5.4 %         | 2,304  | 4.3 %  |
| 2012 Senate           | 36                   | 50,906                                   | 48,122 | 94.5 %   | 49,778 | 97.8 % | 282    | 0.6 %    | 498    | 1.0 %           | 200 | 0.4 %              | 1,007 | 2.0 %                                   | 186   | 0.4 %                                      | 348   | 0.7 %  | 380    | 0.7 %    | 1,149  | 2.3 %           | 1,736 | 3.4 %         | 1,157  | 2.3 %  |
| Liberty_3 for KLRD TR | 36                   | 55,639                                   | 52,533 | 94.4 %   | 54,348 | 97.7 % | 318    | 0.6 %    | 541    | 1.0 %           | 232 | 0.4 %              | 1,101 | 2.0 %                                   | 231   | 0.4 %                                      | 423   | 0.8 %  | 426    | 0.8 %    | 1,271  | 2.3 %           | 1,899 | 3.4 %         | 1,256  | 2.3 %  |
| 2012 Senate           | 9                    | 60,638                                   | 47,755 | 78.8 %   | 52,342 | 86.3 % | 2,950  | 4.9 %    | 3,494  | 5.8 %           | 355 | 0.6 %              | 1,609 | 2.7 %                                   | 2,109 | 3.5 %                                      | 2,546 | 4.2 %  | 2,706  | 4.5 %    | 5,579  | 9.2 %           | 4,763 | 7.9 %         | 6,342  | 10.5 % |
| Liberty_3 for KLRD TR | 37                   | 50,810                                   | 41,558 | 81.8 %   | 45,059 | 88.7 % | 2,147  | 4.2 %    | 2,525  | 5.0 %           | 303 | 0.6 %              | 1,551 | 3.1 %                                   | 1,159 | 2.3 %                                      | 1,468 | 2.9 %  | 2,033  | 4.0 %    | 3,935  | 7.7 %           | 3,610 | 7.1 %         | 4,366  | 8.6 %  |
| 2012 Senate           | 38                   | 47,696                                   | 27,155 | 56.9 %   | 34,752 | 72.9 % | 1,250  | 2.6 %    | 1,474  | 3.1 %           | 889 | 1.9 %              | 1,692 | 3.5 %                                   | 799   | 1.7 %                                      | 997   | 2.1 %  | 9,729  | 20.4 %   | 16,824 | 35.3 %          | 7,874 | 16.5 %        | 22,329 | 46.8 % |
| Liberty_3 for KLRD TR | 38                   | 51,418                                   | 30,211 | 58.8 %   | 38,049 | 74.0 % | 1,264  | 2.5 %    | 1,505  | 2.9 %           | 901 | 1.8 %              | 1,754 | 3.4 %                                   | 808   | 1.6 %                                      | 1,019 | 2.0 %  | 10,112 | 19.7 %   | 17,395 | 33.8 %          | 8,122 | 15.8 %        | 23,056 | 44.8 % |
| 2012 Senate           | 39                   | 49,413                                   | 30,258 | 61.2 %   | 38,318 | 77.5 % | 1,217  | 2.5 %    | 1,471  | 3.0 %           | 539 | 1.1 %              | 1,432 | 2.9 %                                   | 1,210 | 2.4 %                                      | 1,438 | 2.9 %  | 7,939  | 16.1 %   | 15,219 | 30.8 %          | 8,250 | 16.7 %        | 20,211 | 40.9 % |
| Liberty_3 for KLRD TR | 39                   | 51,812                                   | 32,507 | 62.7 %   | 40,788 | 78.7 % | 1,220  | 2.4 %    | 1,479  | 2.9 %           | 572 | 1.1 %              | 1,543 | 3.0 %                                   | 1,226 | 2.4 %                                      | 1,483 | 2.9 %  | 7,812  | 15.1 %   | 15,231 | 29.4 %          | 8,475 | 16.4 %        | 20,236 | 39.1 % |

\*The Hispanic column includes persons of Hispanic Origin of all races.

\*\* The Census Bureau tabulated and reported 2 race categories that are combined in this report: "Asian" and "Native Hawaiian & Other Pacific Islander".

**Plan Comparison  
 Racial Composition and Hispanic Population (Voting Age Population)**

|                       |                      | Hispanic and Non-Hispanic 18+ Population |   |          |        |        |        |          |       |                 |       |                    |       |   |       |  |       |       |       |          |       |                 |       |               |       |       |       |
|-----------------------|----------------------|--|---|----------|--------|--------|--------|----------|-------|-----------------|-------|--------------------|-------|---|-------|--|-------|-------|-------|----------|-------|-----------------|-------|---------------|-------|-------|-------|
| District              | Total 18+ Population | White                                    |   | AP White |        | Black  |        | AP Black |       | American Indian |       | AP American Indian |       | Asian Hawaiian Other Pacific Islander** |       | AP Asian Hawaiian Other Pacific Islander** |       | Other |       | AP Other |       | 2 or more races |       | Hispanic 18+* |       |       |       |
|                       |                      | Count                                    | % | Count    | %      | Count  | %      | Count    | %     | Count           | %     | Count              | %     | Count                                   | %     | Count                                      | %     | Count | %     | Count    | %     | Count           | %     | Count         | %     | Count | %     |
| 2012 Senate           | 40                   | 56,265                                   |   | 51,000   | 90.6 % | 53,284 | 94.7 % | 749      | 1.3 % | 1,022           | 1.8 % | 210                | 0.4 % | 1,038                                   | 1.8 % | 367  | 0.7 % | 816   | 1.5 % | 1,455    | 2.6 % | 2,764           | 4.9 % | 2,484         | 4.4 % | 3,254 | 5.8 % |
| Liberty_3 for KLRD TR | 40                   | 56,265                                   |   | 51,000   | 90.6 % | 53,284 | 94.7 % | 749      | 1.3 % | 1,022           | 1.8 % | 210                | 0.4 % | 1,038                                   | 1.8 % | 367  | 0.7 % | 816   | 1.5 % | 1,455    | 2.6 % | 2,764           | 4.9 % | 2,484         | 4.4 % | 3,254 | 5.8 % |

\*The Hispanic column includes persons of Hispanic Origin of all races.

\*\* The Census Bureau tabulated and reported 2 race categories that are combined in this report: "Asian" and "Native Hawaiian & Other Pacific Islander".

Source: U.S. Bureau of the Census Census 2020

**Plan Comparison  
 Racial Composition and Hispanic Population 2**

| District                             | Total Pop. | Non-Hispanic Black |                        |                  |                    |              |                  | Non-Hispanic American Indian |                      |                |                  |            |                | Non-Hispanic Asian, Hawaiian, Other Pacific Islander** |                      |                |                    |              |                | Non-Hispanic Other |                  |                |                |            |            | 2 or more Races |                | Hispanic Origin |                  |              |
|--------------------------------------|------------|--------------------|------------------------|------------------|--------------------|--------------|------------------|------------------------------|----------------------|----------------|------------------|------------|----------------|--|----------------------|----------------|--------------------|--------------|----------------|--------------------|------------------|----------------|----------------|------------|------------|-----------------|----------------|-----------------|------------------|--------------|
|                                      |            | Single             | AP                     | %                | AP%                | DOJ          | %                | Single                       | AP                   | %              | AP%              | DOJ        | %              | Single   | AP                   | %              | AP%                | DOJ          | %              | Single             | AP               | %              | AP%            | DOJ        | %          | NH              | NH%            | His p           | %                |              |
|                                      |            |                    |                        |                  |                    |              |                  |                              |                      |                |                  |            |                |  |                      |                |                    |              |                |                    |                  |                |                |            |            |                 |                |                 |                  |              |
| 2012 Senate<br>Liberty_3 for KLRD TR | 1<br>1     | 71,693<br>71,739   | 1,499 to<br>1,389 to   | 2,353<br>2,207   | 2.1 to<br>1.9 to   | 3.3<br>3.1   | 2,210<br>2,068   | 3.1<br>2.9                   | 2,124 to<br>2,141 to | 3,833<br>3,904 | 3.0 to<br>3.0 to | 5.3<br>5.4 | 3,686<br>3,769 | 5.1<br>5.3   | 388 to<br>321 to     | 809<br>666     | .5 to<br>.4 to     | 1.1<br>.9    | 672<br>530     | .9<br>.7           | 203 to<br>182 to | 748<br>730     | .3 to<br>.3 to | 1.0<br>1.0 | 704<br>683 | 1.0<br>1.0      | 3,279<br>3,231 | 4.6<br>4.5      | 2,627<br>2,372   | 3.7<br>3.3   |
| 2012 Senate<br>Liberty_3 for KLRD TR | 2<br>2     | 85,554<br>73,585   | 3,186 to<br>3,960 to   | 4,757<br>5,764   | 3.7 to<br>5.4 to   | 5.6<br>7.8   | 4,352<br>5,263   | 5.1<br>7.2                   | 1,091 to<br>2,119 to | 3,258<br>4,049 | 1.3 to<br>2.9 to | 3.8<br>5.5 | 2,905<br>3,626 | 3.4<br>4.9   | 3,325 to<br>3,433 to | 4,421<br>4,494 | 3.9 to<br>4.7 to   | 5.2<br>6.1   | 4,246<br>4,286 | 5.0<br>5.8         | 316 to<br>341 to | 1,011<br>935   | .4 to<br>.5 to | 1.2<br>1.3 | 961<br>873 | 1.1<br>1.2      | 5,032<br>4,782 | 5.9<br>6.5      | 5,143<br>6,038   | 6.0<br>8.2   |
| 2012 Senate<br>Liberty_3 for KLRD TR | 19<br>3    | 70,555<br>70,949   | 5,705 to<br>1,542 to   | 7,508<br>2,439   | 8.1 to<br>2.2 to   | 10.6<br>3.4  | 6,985<br>2,242   | 9.9<br>3.2                   | 614 to<br>461 to     | 2,558<br>2,293 | .9 to<br>.6 to   | 3.6<br>3.2 | 2,099<br>2,122 | 3.0<br>3.0   | 402 to<br>971 to     | 838<br>1,476   | .6 to<br>1.4 to    | 1.2<br>2.1   | 669<br>1,376   | .9<br>1.9          | 221 to<br>208 to | 786<br>790     | .3 to<br>.3 to | 1.1<br>1.1 | 728<br>747 | 1.0<br>1.1      | 4,134<br>3,556 | 5.9<br>5.0      | 12,298<br>3,974  | 17.4<br>5.6  |
| 2012 Senate<br>Liberty_3 for KLRD TR | 4<br>4     | 76,646<br>73,501   | 24,151 to<br>23,461 to | 25,981<br>25,198 | 31.5 to<br>31.9 to | 33.9<br>34.3 | 25,209<br>24,460 | 32.9<br>33.3                 | 292 to<br>286 to     | 1,532<br>1,475 | .4 to<br>.4 to   | 2.0<br>2.0 | 898<br>863     | 1.2<br>1.2   | 5,504 to<br>5,400 to | 5,844<br>5,715 | 7.2 to<br>7.3 to   | 7.6<br>7.8   | 5,672<br>5,556 | 7.4<br>7.6         | 297 to<br>292 to | 641<br>619     | .4 to<br>.4 to | .8<br>.8   | 532<br>512 | .7<br>.7        | 2,895<br>2,745 | 3.8<br>3.7      | 26,507<br>24,974 | 34.6<br>34.0 |
| 2012 Senate<br>Liberty_3 for KLRD TR | 5<br>5     | 78,481<br>76,345   | 9,730 to<br>9,165 to   | 11,744<br>11,017 | 12.4 to<br>12.0 to | 15.0<br>14.4 | 11,237<br>10,538 | 14.3<br>13.8                 | 589 to<br>521 to     | 2,499<br>2,339 | .8 to<br>.7 to   | 3.2<br>3.1 | 2,143<br>2,003 | 2.7<br>2.6   | 1,531 to<br>1,535 to | 2,571<br>2,589 | 2.0 to<br>2.0 to   | 3.3<br>3.4   | 2,269<br>2,298 | 2.9<br>3.0         | 271 to<br>258 to | 1,002<br>964   | .3 to<br>.3 to | 1.3<br>1.3 | 901<br>872 | 1.1<br>1.1      | 5,047<br>4,819 | 6.4<br>6.3      | 7,412<br>6,356   | 9.4<br>8.3   |
| 2012 Senate<br>Liberty_3 for KLRD TR | 6<br>6     | 69,955<br>72,548   | 6,684 to<br>7,292 to   | 7,832<br>8,508   | 9.6 to<br>10.1 to  | 11.2<br>11.7 | 7,488<br>8,132   | 10.7<br>11.2                 | 282 to<br>284 to     | 1,599<br>1,636 | .4 to<br>.4 to   | 2.3<br>2.3 | 1,324<br>1,339 | 1.9<br>1.8   | 2,089 to<br>2,187 to | 2,446<br>2,567 | 3.0 to<br>3.0 to   | 3.5<br>3.5   | 2,324<br>2,434 | 3.3<br>3.4         | 235 to<br>237 to | 785<br>794     | .3 to<br>.3 to | 1.1<br>1.1 | 719<br>726 | 1.0<br>1.0      | 2,963<br>3,062 | 4.2<br>4.2      | 27,212<br>28,684 | 38.9<br>39.5 |
| 2012 Senate<br>Liberty_3 for KLRD TR | 7<br>7     | 75,401<br>75,349   | 2,123 to<br>2,189 to   | 2,854<br>2,901   | 2.8 to<br>2.9 to   | 3.8<br>3.9   | 2,726<br>2,777   | 3.6<br>3.7                   | 155 to<br>153 to     | 1,308<br>1,305 | .2 to<br>.2 to   | 1.7<br>1.7 | 1,194<br>1,202 | 1.6<br>1.6   | 1,815 to<br>1,834 to | 2,781<br>2,792 | 2.4 to<br>2.4 to   | 3.7<br>3.7   | 2,667<br>2,674 | 3.5<br>3.5         | 272 to<br>277 to | 996<br>985     | .4 to<br>.4 to | 1.3<br>1.3 | 960<br>948 | 1.3<br>1.3      | 3,373<br>3,334 | 4.5<br>4.4      | 5,439<br>5,870   | 7.2<br>7.8   |
| 2012 Senate<br>Liberty_3 for KLRD TR | 8<br>8     | 75,086<br>73,777   | 3,403 to<br>3,476 to   | 4,322<br>4,417   | 4.5 to<br>4.7 to   | 5.8<br>6.0   | 4,079<br>4,185   | 5.4<br>5.7                   | 183 to<br>180 to     | 1,385<br>1,308 | .2 to<br>.2 to   | 1.8<br>1.8 | 1,212<br>1,145 | 1.6<br>1.6   | 6,391 to<br>5,291 to | 7,458<br>6,280 | 8.5 to<br>7.2 to   | 9.9<br>8.5   | 7,264<br>6,112 | 9.7<br>8.3         | 355 to<br>329 to | 1,054<br>1,034 | .5 to<br>.4 to | 1.4<br>1.4 | 993<br>969 | 1.3<br>1.3      | 3,546<br>3,446 | 4.7<br>4.7      | 5,687<br>5,655   | 7.6<br>7.7   |
| 2012 Senate<br>Liberty_3 for KLRD TR | 3<br>9     | 77,697<br>74,290   | 2,377 to<br>2,253 to   | 3,643<br>3,224   | 3.1 to<br>3.0 to   | 4.7<br>4.3   | 3,313<br>3,034   | 4.3<br>4.1                   | 1,726 to<br>462 to   | 3,893<br>2,266 | 2.2 to<br>.6 to  | 5.0<br>3.1 | 3,637<br>2,130 | 4.7<br>2.9   | 1,678 to<br>1,343 to | 2,421<br>1,954 | 2.2 to<br>1.8 to   | 3.1<br>2.6   | 2,242<br>1,812 | 2.9<br>2.4         | 263 to<br>201 to | 1,027<br>1,010 | .3 to<br>.3 to | 1.3<br>1.4 | 967<br>961 | 1.2<br>1.3      | 4,516<br>3,927 | 5.8<br>5.3      | 4,961<br>6,818   | 6.4<br>9.2   |
| 2012 Senate<br>Liberty_3 for KLRD TR | 10<br>10   | 75,435<br>75,066   | 4,189 to<br>3,320 to   | 5,287<br>4,303   | 5.6 to<br>4.4 to   | 7.0<br>5.7   | 4,986<br>4,021   | 6.6<br>5.4                   | 255 to<br>243 to     | 1,776<br>1,659 | .3 to<br>.3 to   | 2.4<br>2.2 | 1,584<br>1,485 | 2.1<br>2.0   | 2,323 to<br>2,541 to | 3,328<br>3,563 | 3.1 to<br>3.4 to   | 4.4<br>4.7   | 3,107<br>3,356 | 4.1<br>4.5         | 221 to<br>218 to | 1,036<br>1,020 | .3 to<br>.3 to | 1.4<br>1.4 | 959<br>947 | 1.3<br>1.3      | 4,038<br>3,851 | 5.4<br>5.1      | 6,958<br>5,747   | 9.2<br>7.7   |
| 2012 Senate<br>Liberty_3 for KLRD TR | 11<br>11   | 76,340<br>73,908   | 2,136 to<br>1,976 to   | 2,732<br>2,562   | 2.8 to<br>2.7 to   | 3.6<br>3.5   | 2,569<br>2,399   | 3.4<br>3.2                   | 105 to<br>111 to     | 1,017<br>1,040 | .1 to<br>.2 to   | 1.3<br>1.4 | 904<br>926     | 1.2<br>1.3   | 8,208 to<br>8,802 to | 9,255<br>9,846 | 10.8 to<br>11.9 to | 12.1<br>13.3 | 9,084<br>9,670 | 11.9<br>13.1       | 256 to<br>242 to | 1,026<br>989   | .3 to<br>.3 to | 1.3<br>1.3 | 964<br>925 | 1.3<br>1.3      | 3,068<br>3,044 | 4.0<br>4.1      | 3,207<br>3,110   | 4.2<br>4.2   |
| 2012 Senate<br>Liberty_3 for KLRD TR | 12<br>12   | 68,626<br>72,409   | 760 to<br>662 to       | 1,469<br>1,283   | 1.1 to<br>.9 to    | 2.1<br>1.8   | 1,328<br>1,159   | 1.9<br>1.6                   | 503 to<br>506 to     | 2,452<br>2,526 | .7 to<br>.7 to   | 3.6<br>3.5 | 2,339<br>2,428 | 3.4<br>3.4   | 291 to<br>316 to     | 548<br>616     | .4 to<br>.4 to     | .8<br>.9     | 476<br>521     | .7<br>.7           | 183 to<br>180 to | 767<br>847     | .3 to<br>.2 to | 1.1<br>1.2 | 725<br>807 | 1.1<br>1.1      | 3,311<br>3,422 | 4.8<br>4.7      | 2,480<br>2,205   | 3.6<br>3.0   |
| 2012 Senate<br>Liberty_3 for KLRD TR | 13<br>13   | 69,415<br>72,694   | 1,409 to<br>1,432 to   | 2,394<br>2,450   | 2.0 to<br>2.0 to   | 3.4<br>3.4   | 2,182<br>2,229   | 3.1<br>3.1                   | 1,195 to<br>1,179 to | 4,047<br>4,131 | 1.7 to<br>1.6 to | 5.8<br>5.7 | 3,849<br>3,926 | 5.5<br>5.4   | 843 to<br>843 to     | 1,212<br>1,214 | 1.2 to<br>1.2 to   | 1.7<br>1.7   | 1,110<br>1,112 | 1.6<br>1.5         | 183 to<br>194 to | 902<br>955     | .3 to<br>.3 to | 1.3<br>1.3 | 852<br>901 | 1.2<br>1.2      | 4,634<br>4,801 | 6.7<br>6.6      | 3,513<br>3,616   | 5.1<br>5.0   |
| 2012 Senate<br>Liberty_3 for KLRD TR | 35<br>14   | 69,044<br>75,369   | 1,020 to<br>1,556 to   | 1,595<br>2,299   | 1.5 to<br>2.1 to   | 2.3<br>3.1   | 1,485<br>2,158   | 2.2<br>2.9                   | 246 to<br>363 to     | 1,581<br>2,188 | .4 to<br>.5 to   | 2.3<br>2.9 | 1,474<br>2,053 | 2.1<br>2.7   | 367 to<br>447 to     | 668<br>755     | .5 to<br>.6 to     | 1.0<br>1.0   | 571<br>659     | .8<br>.9           | 292 to<br>312 to | 821<br>861     | .4 to<br>.4 to | 1.2<br>1.1 | 800<br>820 | 1.2<br>1.1      | 2,559<br>3,204 | 3.7<br>4.3      | 4,258<br>3,710   | 6.2<br>4.9   |

\*The Hispanic column includes persons of Hispanic Origin of all races.  
 \*\* The Census Bureau tabulated and reported 2 race categories that are combined in this report: "Asian" and "Native Hawaiian & Other Pacific Islander".  
 Percentages are a percent of total Population.  
 Source: U.S. Bureau of the Census Census 2020

**DOJ Definitions:**  
 Black = Non-Hispanic Black or African American + Non-Hispanic Black or African American and White  
 Asian and Hawaiian = Non-Hispanic Asian + Non-Hispanic Asian and White + Non-Hispanic Native Hawaiian + Non-Hispanic Native Hawaiian and White  
 Hispanic = Hispanic of Any Race  
 Indian = Non-Hispanic American Indian and Alaska Native + Non-Hispanic American Indian and Alaska Native and White  
 Other = Non-Hispanic Some Other Race + Non-Hispanic Some Other Race and White  
 + Non-Hispanic Other Multi-Race (where more than one minority race is listed)

**Plan Comparison  
 Racial Composition and Hispanic Population 2**

| District                             | Total Pop. | Non-Hispanic Black |                      |                 |                   |              |                 |              | Non-Hispanic American Indian |                |                  |            |                | Non-Hispanic Asian, Hawaiian, Other Pacific Islander** |                      |                |                  |            | Non-Hispanic Other |            |                  |                |                | 2 or more Races |                | Hispanic Origin |                |            |                  |              |
|--------------------------------------|------------|--------------------|----------------------|-----------------|-------------------|--------------|-----------------|--------------|------------------------------|----------------|------------------|------------|----------------|--|----------------------|----------------|------------------|------------|--------------------|------------|------------------|----------------|----------------|-----------------|----------------|-----------------|----------------|------------|------------------|--------------|
|                                      |            | Single             | AP                   | Single          |                   | DOJ          | %               | Single       | AP                           | Single         |                  | DOJ        | %              | Single   | AP                   | Single         |                  | DOJ        | %                  | Single     | AP               | Single         |                | DOJ             | %              | NH              | NH%            | His p      | %                |              |
|                                      |            |                    |                      | %               | AP%               |              |                 |              |                              | %              | AP%              |            |                |  |                      | %              | AP%              |            |                    |            |                  | %              | AP%            |                 |                |                 |                |            |                  |              |
| 2012 Senate<br>Liberty_3 for KLRD TR | 15<br>15   | 65,761<br>73,436   | 2,485 to<br>2,526 to | 3,762<br>3,866  | 3.8 to<br>3.4 to  | 5.7<br>5.3   | 3,453<br>3,532  | 5.3<br>4.8   | 1,446 to<br>1,726 to         | 4,934<br>5,531 | 2.2 to<br>2.4 to | 7.5<br>7.5 | 4,635<br>5,211 | 7.0<br>7.1   | 389 to<br>425 to     | 697<br>787     | .6 to<br>.6 to   | 1.1<br>1.1 | 591<br>641         | .9<br>.9   | 135 to<br>142 to | 670<br>738     | .2 to<br>.2 to | 1.0<br>1.0      | 628<br>686     | 1.0<br>.9       | 5,220<br>5,664 | 7.9<br>7.7 | 4,236<br>4,502   | 6.4<br>6.1   |
| 2012 Senate<br>Liberty_3 for KLRD TR | 16<br>16   | 80,420<br>74,139   | 3,394 to<br>4,365 to | 4,621<br>5,470  | 4.2 to<br>5.9 to  | 5.7<br>7.4   | 4,254<br>5,099  | 5.3<br>6.9   | 496 to<br>392 to             | 2,801<br>2,187 | .6 to<br>.5 to   | 3.5<br>2.9 | 2,491<br>1,890 | 3.1<br>2.5   | 4,030 to<br>3,940 to | 5,142<br>4,953 | 5.0 to<br>5.3 to | 6.4<br>6.7 | 4,880<br>4,763     | 6.1<br>6.4 | 310 to<br>275 to | 1,013<br>862   | .4 to<br>.4 to | 1.3<br>1.2      | 946<br>795     | 1.2<br>1.1      | 4,833<br>4,027 | 6.0<br>5.4 | 5,224<br>4,703   | 6.5<br>6.3   |
| 2012 Senate<br>Liberty_3 for KLRD TR | 17<br>17   | 72,179<br>74,304   | 6,116 to<br>6,677 to | 7,777<br>8,414  | 8.5 to<br>9.0 to  | 10.8<br>11.3 | 7,254<br>7,866  | 10.1<br>10.6 | 332 to<br>339 to             | 1,823<br>1,888 | .5 to<br>.5 to   | 2.5<br>2.5 | 1,529<br>1,579 | 2.1<br>2.1   | 2,096 to<br>2,225 to | 3,293<br>3,520 | 2.9 to<br>3.0 to | 4.6<br>4.7 | 2,770<br>2,942     | 3.8<br>4.0 | 409 to<br>426 to | 902<br>946     | .6 to<br>.6 to | 1.2<br>1.3      | 804<br>849     | 1.1<br>1.1      | 4,094<br>4,305 | 5.7<br>5.8 | 12,620<br>13,259 | 17.5<br>17.8 |
| 2012 Senate<br>Liberty_3 for KLRD TR | 18<br>18   | 69,353<br>73,947   | 3,492 to<br>1,143 to | 4,890<br>2,014  | 5.0 to<br>1.5 to  | 7.1<br>2.7   | 4,552<br>1,855  | 6.6<br>2.5   | 639 to<br>535 to             | 2,754<br>2,585 | .9 to<br>.7 to   | 4.0<br>3.5 | 2,435<br>2,433 | 3.5<br>3.3   | 714 to<br>702 to     | 1,164<br>1,184 | 1.0 to<br>.9 to  | 1.7<br>1.6 | 1,031<br>1,093     | 1.5<br>1.5 | 262 to<br>203 to | 749<br>799     | .4 to<br>.3 to | 1.1<br>1.1      | 706<br>773     | 1.0<br>1.0      | 4,024<br>3,776 | 5.8<br>5.1 | 7,030<br>4,019   | 10.1<br>5.4  |
| 2012 Senate<br>Liberty_3 for KLRD TR | 19<br>19   | 70,555<br>73,960   | 5,705 to<br>8,511 to | 7,508<br>11,110 | 8.1 to<br>11.5 to | 10.6<br>15.0 | 6,985<br>10,328 | 9.9<br>14.0  | 614 to<br>840 to             | 2,558<br>3,065 | .9 to<br>1.1 to  | 3.6<br>4.1 | 2,099<br>2,364 | 3.0<br>3.2   | 402 to<br>951 to     | 838<br>1,538   | .6 to<br>1.3 to  | 1.2<br>2.1 | 669<br>1,311       | .9<br>1.8  | 221 to<br>330 to | 786<br>851     | .3 to<br>.4 to | 1.1<br>1.2      | 728<br>774     | 1.0<br>1.0      | 4,134<br>5,028 | 5.9<br>6.8 | 12,298<br>15,392 | 17.4<br>20.8 |
| 2012 Senate<br>Liberty_3 for KLRD TR | 20<br>20   | 73,338<br>73,301   | 4,488 to<br>4,014 to | 6,301<br>5,672  | 6.1 to<br>5.5 to  | 8.6<br>7.7   | 5,949<br>5,363  | 8.1<br>7.3   | 483 to<br>477 to             | 2,174<br>2,146 | .7 to<br>.7 to   | 3.0<br>2.9 | 1,881<br>1,898 | 2.6<br>2.6   | 1,699 to<br>1,659 to | 2,331<br>2,301 | 2.3 to<br>2.3 to | 3.2<br>3.1 | 2,155<br>2,130     | 2.9<br>2.9 | 199 to<br>191 to | 720<br>708     | .3 to<br>.3 to | 1.0<br>1.0      | 655<br>644     | .9<br>.9        | 4,208<br>4,082 | 5.7<br>5.6 | 6,080<br>5,714   | 8.3<br>7.8   |
| 2012 Senate<br>Liberty_3 for KLRD TR | 21<br>21   | 79,987<br>74,509   | 5,471 to<br>6,071 to | 6,727<br>7,389  | 6.8 to<br>8.1 to  | 8.4<br>9.9   | 6,428<br>7,086  | 8.0<br>9.5   | 213 to<br>205 to             | 1,538<br>1,533 | .3 to<br>.3 to   | 1.9<br>2.1 | 1,345<br>1,327 | 1.7<br>1.8   | 2,975 to<br>2,603 to | 3,915<br>3,462 | 3.7 to<br>3.5 to | 4.9<br>4.6 | 3,700<br>3,249     | 4.6<br>4.4 | 324 to<br>306 to | 1,004<br>946   | .4 to<br>.4 to | 1.3<br>1.3      | 924<br>866     | 1.2<br>1.2      | 3,802<br>3,737 | 4.8<br>5.0 | 8,733<br>9,160   | 10.9<br>12.3 |
| 2012 Senate<br>Liberty_3 for KLRD TR | 22<br>22   | 85,662<br>71,959   | 5,412 to<br>4,759 to | 6,880<br>6,050  | 6.3 to<br>6.6 to  | 8.0<br>8.4   | 6,475<br>5,703  | 7.6<br>7.9   | 365 to<br>305 to             | 1,891<br>1,561 | .4 to<br>.4 to   | 2.2<br>2.2 | 1,629<br>1,340 | 1.9<br>1.9   | 3,770 to<br>3,549 to | 5,055<br>4,650 | 4.4 to<br>4.9 to | 5.9<br>6.5 | 4,639<br>4,303     | 5.4<br>6.0 | 444 to<br>413 to | 1,038<br>914   | .5 to<br>.6 to | 1.2<br>1.3      | 976<br>860     | 1.1<br>1.2      | 4,287<br>3,656 | 5.0<br>5.1 | 8,448<br>7,470   | 9.9<br>10.4  |
| 2012 Senate<br>Liberty_3 for KLRD TR | 23<br>23   | 75,682<br>72,806   | 4,779 to<br>4,378 to | 6,032<br>5,587  | 6.3 to<br>6.0 to  | 8.0<br>7.7   | 5,758<br>5,336  | 7.6<br>7.3   | 202 to<br>233 to             | 1,699<br>1,802 | .3 to<br>.3 to   | 2.2<br>2.5 | 1,490<br>1,592 | 2.0<br>2.2   | 3,717 to<br>2,384 to | 4,720<br>3,301 | 4.9 to<br>3.3 to | 6.2<br>4.5 | 4,463<br>3,054     | 5.9<br>4.2 | 327 to<br>355 to | 1,131<br>1,120 | .4 to<br>.5 to | 1.5<br>1.5      | 1,059<br>1,054 | 1.4<br>1.4      | 4,141<br>4,065 | 5.5<br>5.6 | 9,090<br>9,596   | 12.0<br>13.2 |
| 2012 Senate<br>Liberty_3 for KLRD TR | 24<br>24   | 68,097<br>72,705   | 1,821 to<br>1,837 to | 3,029<br>3,076  | 2.7 to<br>2.5 to  | 4.4<br>4.2   | 2,819<br>2,862  | 4.1<br>3.9   | 279 to<br>307 to             | 1,740<br>1,851 | .4 to<br>.4 to   | 2.6<br>2.5 | 1,559<br>1,666 | 2.3<br>2.3   | 1,206 to<br>1,229 to | 1,772<br>1,812 | 1.8 to<br>1.7 to | 2.6<br>2.5 | 1,617<br>1,655     | 2.4<br>2.3 | 188 to<br>230 to | 695<br>786     | .3 to<br>.3 to | 1.0<br>1.1      | 644<br>733     | .9<br>1.0       | 3,424<br>3,598 | 5.0<br>4.9 | 7,333<br>7,547   | 10.8<br>10.4 |
| 2012 Senate<br>Liberty_3 for KLRD TR | 25<br>25   | 70,638<br>73,707   | 4,767 to<br>6,256 to | 6,391<br>8,080  | 6.7 to<br>8.5 to  | 9.0<br>11.0  | 5,911<br>7,508  | 8.4<br>10.2  | 854 to<br>867 to             | 2,880<br>2,923 | 1.2 to<br>1.2 to | 4.1<br>4.0 | 2,505<br>2,477 | 3.5<br>3.4   | 1,478 to<br>2,477 to | 2,127<br>3,194 | 2.1 to<br>3.4 to | 3.0<br>4.3 | 1,902<br>2,899     | 2.7<br>3.9 | 327 to<br>355 to | 892<br>892     | .5 to<br>.5 to | 1.3<br>1.2      | 807<br>784     | 1.1<br>1.1      | 4,266<br>4,404 | 6.0<br>6.0 | 17,953<br>19,988 | 25.4<br>27.1 |
| 2012 Senate<br>Liberty_3 for KLRD TR | 26<br>26   | 75,467<br>73,190   | 1,027 to<br>1,160 to | 2,039<br>2,108  | 1.4 to<br>1.6 to  | 2.7<br>2.9   | 1,805<br>1,888  | 2.4<br>2.6   | 608 to<br>527 to             | 2,965<br>2,485 | .8 to<br>.7 to   | 3.9<br>3.4 | 2,799<br>2,328 | 3.7<br>3.2   | 1,996 to<br>1,465 to | 2,792<br>2,203 | 2.6 to<br>2.0 to | 3.7<br>3.0 | 2,585<br>1,986     | 3.4<br>2.7 | 228 to<br>221 to | 873<br>826     | .3 to<br>.3 to | 1.2<br>1.1      | 813<br>771     | 1.1<br>1.1      | 4,467<br>3,914 | 5.9<br>5.3 | 6,358<br>6,336   | 8.4<br>8.7   |
| 2012 Senate<br>Liberty_3 for KLRD TR | 27<br>27   | 75,519<br>72,864   | 1,924 to<br>2,229 to | 2,999<br>3,455  | 2.5 to<br>3.1 to  | 4.0<br>4.7   | 2,737<br>3,174  | 3.6<br>4.4   | 506 to<br>556 to             | 2,274<br>2,357 | .7 to<br>.8 to   | 3.0<br>3.2 | 2,047<br>2,119 | 2.7<br>2.9   | 2,115 to<br>2,104 to | 2,900<br>2,908 | 2.8 to<br>2.9 to | 3.8<br>4.0 | 2,750<br>2,751     | 3.6<br>3.8 | 219 to<br>243 to | 773<br>814     | .3 to<br>.3 to | 1.0<br>1.1      | 716<br>754     | .9<br>1.0       | 3,824<br>4,023 | 5.1<br>5.5 | 7,118<br>8,270   | 9.4<br>11.3  |
| 2012 Senate<br>Liberty_3 for KLRD TR | 28<br>28   | 71,492<br>72,346   | 6,054 to<br>4,509 to | 8,050<br>6,355  | 8.5 to<br>6.2 to  | 11.3<br>8.8  | 7,500<br>5,848  | 10.5<br>8.1  | 833 to<br>841 to             | 3,085<br>3,301 | 1.2 to<br>1.2 to | 4.3<br>4.6 | 2,645<br>2,905 | 3.7<br>4.0   | 3,708 to<br>3,274 to | 4,463<br>4,047 | 5.2 to<br>4.5 to | 6.2<br>5.6 | 4,180<br>3,801     | 5.8<br>5.3 | 311 to<br>299 to | 850<br>889     | .4 to<br>.4 to | 1.2<br>1.2      | 769<br>817     | 1.1<br>1.1      | 4,858<br>5,055 | 6.8<br>7.0 | 14,775<br>12,912 | 20.7<br>17.8 |

\*The Hispanic column includes persons of Hispanic Origin of all races.  
 \*\* The Census Bureau tabulated and reported 2 race categories that are combined in this report: "Asian" and "Native Hawaiian & Other Pacific Islander".  
 Percentages are a percent of total Population.  
 Source: U.S. Bureau of the Census Census 2020

**DOJ Definitions:**  
 Black = Non-Hispanic Black or African American + Non-Hispanic Black or African American and White  
 Asian and Hawaiian = Non-Hispanic Asian + Non-Hispanic Asian and White + Non-Hispanic Native Hawaiian + Non-Hispanic Native Hawaiian and White  
 Hispanic = Hispanic of Any Race  
 Indian = Non-Hispanic American Indian and Alaska Native + Non-Hispanic American Indian and Alaska Native and White  
 Other = Non-Hispanic Some Other Race + Non-Hispanic Some Other Race and White  
 + Non-Hispanic Other Multi-Race (where more than one minority race is listed)

**Plan Comparison  
 Racial Composition and Hispanic Population 2**

| District                             | Total Pop. | Non-Hispanic Black |                        |                  |                              |                  |              | Non-Hispanic American Indian |                |                          |                |            |                      | Non-Hispanic Asian, Hawaiian, Other Pacific Islander** |                            |                |              |                  |                | Non-Hispanic Other     |                |            |                |            |                  | 2 or more Races |     | Hispanic Origin |   |
|--------------------------------------|------------|--------------------|------------------------|------------------|------------------------------|------------------|--------------|------------------------------|----------------|--------------------------|----------------|------------|----------------------|--|----------------------------|----------------|--------------|------------------|----------------|------------------------|----------------|------------|----------------|------------|------------------|-----------------|-----|-----------------|---|
|                                      |            | Single             | AP                     | Single           |                              | DOJ              | %            | Single                       | AP             | Single                   |                | DOJ        | %                    | Single   | AP                         | Single         |              | DOJ              | %              | Single                 | AP             | Single     |                | DOJ        | %                | NH              | NH% | His p           | % |
|                                      |            |                    |                        | %                | AP%                          |                  |              |                              |                | %                        | AP%            |            |                      |  |                            | %              | AP%          |                  |                |                        |                | %          | AP%            |            |                  |                 |     |                 |   |
| 2012 Senate<br>Liberty_3 for KLRD TR | 29<br>29   | 71,298<br>75,016   | 17,261 to<br>19,737 to | 19,395<br>22,205 | 24.2 to 27.2<br>26.3 to 29.6 | 18,502<br>21,201 | 26.0<br>28.3 | 570 to<br>635 to             | 2,269<br>2,414 | .8 to .8<br>3.2 to 3.2   | 1,490<br>1,553 | 2.1<br>2.1 | 2,535 to<br>3,063 to | 3,207<br>3,805   | 3.6 to 4.1<br>4.1 to 5.1   | 2,904<br>3,475 | 4.1<br>4.6   | 329 to<br>330 to | 700<br>727     | .5 to .4<br>1.0 to 1.0 | 609<br>623     | .9<br>.8   | 3,826<br>4,217 | 5.4<br>5.6 | 20,175<br>19,586 | 28.3<br>26.1    |     |                 |   |
| 2012 Senate<br>Liberty_3 for KLRD TR | 30<br>30   | 74,803<br>72,079   | 9,602 to<br>6,200 to   | 11,523<br>7,816  | 12.8 to 15.4<br>8.6 to 10.8  | 10,857<br>7,306  | 14.5<br>10.1 | 470 to<br>473 to             | 2,149<br>2,362 | .6 to .7<br>2.9 to 3.3   | 1,673<br>1,986 | 2.2<br>2.8 | 6,832 to<br>6,614 to | 7,966<br>7,771   | 9.1 to 10.6<br>9.2 to 10.8 | 7,653<br>7,455 | 10.2<br>10.3 | 252 to<br>228 to | 775<br>790     | .3 to .3<br>1.0 to 1.1 | 661<br>695     | .9<br>1.0  | 4,462<br>4,570 | 6.0<br>6.3 | 9,193<br>6,764   | 12.3<br>9.4     |     |                 |   |
| 2012 Senate<br>Liberty_3 for KLRD TR | 31<br>31   | 75,870<br>74,249   | 2,113 to<br>1,649 to   | 3,156<br>2,580   | 2.8 to 3.5<br>2.2 to 3.5     | 2,895<br>2,346   | 3.8<br>3.2   | 529 to<br>515 to             | 2,448<br>2,422 | .7 to .7<br>3.2 to 3.3   | 2,250<br>2,237 | 3.0<br>3.0 | 1,159 to<br>854 to   | 1,774<br>1,372   | 1.5 to 1.8<br>1.2 to 1.8   | 1,639<br>1,261 | 2.2<br>1.7   | 221 to<br>214 to | 867<br>857     | .3 to .3<br>1.1 to 1.2 | 818<br>814     | 1.1<br>1.1 | 3,889<br>3,700 | 5.1<br>5.0 | 8,038<br>9,799   | 10.6<br>13.2    |     |                 |   |
| 2012 Senate<br>Liberty_3 for KLRD TR | 32<br>32   | 65,698<br>75,319   | 1,100 to<br>1,129 to   | 1,849<br>1,962   | 1.7 to 2.6<br>1.5 to 2.6     | 1,714<br>1,807   | 2.6<br>2.4   | 865 to<br>1,036 to           | 3,022<br>3,760 | 1.3 to 1.4<br>4.6 to 5.0 | 2,899<br>3,613 | 4.4<br>4.8 | 780 to<br>864 to     | 1,140<br>1,285   | 1.2 to 1.7<br>1.1 to 1.7   | 1,017<br>1,153 | 1.5<br>1.5   | 172 to<br>207 to | 706<br>828     | .3 to .3<br>1.1 to 1.1 | 659<br>788     | 1.0<br>1.0 | 3,577<br>4,353 | 5.4<br>5.8 | 5,824<br>6,305   | 8.9<br>8.4      |     |                 |   |
| 2012 Senate<br>Liberty_3 for KLRD TR | 33<br>33   | 65,537<br>73,477   | 756 to<br>1,118 to     | 1,237<br>1,667   | 1.2 to 1.9<br>1.5 to 2.3     | 1,130<br>1,559   | 1.7<br>2.1   | 254 to<br>294 to             | 1,526<br>1,762 | .4 to .4<br>2.3 to 2.4   | 1,422<br>1,652 | 2.2<br>2.2 | 243 to<br>267 to     | 472<br>529   | .4 to .4<br>.7 to .7       | 366<br>424     | .6<br>.6     | 146 to<br>167 to | 702<br>771     | .2 to .2<br>1.1 to 1.0 | 653<br>723     | 1.0<br>1.0 | 2,331<br>2,677 | 3.6<br>3.6 | 8,384<br>8,793   | 12.8<br>12.0    |     |                 |   |
| 2012 Senate<br>Liberty_3 for KLRD TR | 34<br>34   | 67,657<br>73,596   | 1,771 to<br>1,779 to   | 2,642<br>2,693   | 2.6 to 3.7<br>2.4 to 3.7     | 2,519<br>2,557   | 3.7<br>3.5   | 418 to<br>458 to             | 1,896<br>2,073 | .6 to .6<br>2.8 to 2.8   | 1,784<br>1,958 | 2.6<br>2.7 | 409 to<br>432 to     | 740<br>793   | .6 to .6<br>1.1 to 1.1     | 670<br>711     | 1.0<br>1.0   | 186 to<br>200 to | 670<br>736     | .3 to .3<br>1.0 to 1.0 | 651<br>709     | 1.0<br>1.0 | 2,999<br>3,242 | 4.4<br>4.4 | 6,329<br>6,526   | 9.4<br>8.9      |     |                 |   |
| 2012 Senate<br>Liberty_3 for KLRD TR | 37<br>35   | 88,091<br>73,789   | 1,885 to<br>2,349 to   | 2,780<br>3,067   | 2.1 to 3.2<br>3.2 to 4.2     | 2,613<br>2,867   | 3.0<br>3.9   | 271 to<br>132 to             | 2,185<br>1,210 | .3 to .2<br>2.5 to 1.6   | 2,082<br>1,099 | 2.4<br>1.5 | 4,967 to<br>7,100 to | 5,991<br>8,258   | 5.6 to 11.2<br>9.6 to 11.2 | 5,787<br>8,025 | 6.6<br>10.9  | 326 to<br>283 to | 1,270<br>1,025 | .4 to .4<br>1.4 to 1.4 | 1,206<br>957   | 1.4<br>1.3 | 4,503<br>3,383 | 5.1<br>4.6 | 4,551<br>3,615   | 5.2<br>4.9      |     |                 |   |
| 2012 Senate<br>Liberty_3 for KLRD TR | 36<br>36   | 65,701<br>71,799   | 357 to<br>404 to       | 844<br>942       | .5 to .6<br>1.3 to 1.3       | 717<br>794       | 1.1<br>1.1   | 205 to<br>235 to             | 1,221<br>1,366 | .3 to .3<br>1.9 to 1.9   | 1,131<br>1,257 | 1.7<br>1.8 | 222 to<br>271 to     | 518<br>601   | .3 to .4<br>.8 to .8       | 386<br>465     | .6<br>.6     | 87 to<br>92 to   | 649<br>698     | .1 to .1<br>1.0 to 1.0 | 605<br>648     | .9<br>.9   | 2,144<br>2,361 | 3.3<br>3.3 | 1,945<br>2,127   | 3.0<br>3.0      |     |                 |   |
| 2012 Senate<br>Liberty_3 for KLRD TR | 9<br>37    | 83,214<br>71,781   | 3,994 to<br>2,999 to   | 5,266<br>4,083   | 4.8 to 5.7<br>4.2 to 5.7     | 5,002<br>3,896   | 6.0<br>5.4   | 283 to<br>268 to             | 1,790<br>1,920 | .3 to .4<br>2.2 to 2.7   | 1,637<br>1,817 | 2.0<br>2.5 | 2,770 to<br>1,546 to | 3,758<br>2,279   | 3.3 to 3.2<br>2.2 to 3.2   | 3,551<br>2,125 | 4.3<br>3.0   | 350 to<br>310 to | 1,169<br>1,046 | .4 to .4<br>1.4 to 1.5 | 1,102<br>1,004 | 1.3<br>1.4 | 4,235<br>3,958 | 5.1<br>5.5 | 10,396<br>7,336  | 12.5<br>10.2    |     |                 |   |
| 2012 Senate<br>Liberty_3 for KLRD TR | 38<br>38   | 68,217<br>73,453   | 1,555 to<br>1,576 to   | 1,969<br>2,010   | 2.3 to 2.7<br>2.1 to 2.7     | 1,826<br>1,853   | 2.7<br>2.5   | 202 to<br>216 to             | 906<br>982     | .3 to .3<br>1.3 to 1.3   | 785<br>850     | 1.2<br>1.2 | 974 to<br>982 to     | 1,251<br>1,277   | 1.4 to 1.7<br>1.3 to 1.7   | 1,118<br>1,132 | 1.6<br>1.5   | 154 to<br>162 to | 435<br>464     | .2 to .2<br>.6 to .6   | 392<br>418     | .6<br>.6   | 1,435<br>1,534 | 2.1<br>2.1 | 35,927<br>37,126 | 52.7<br>50.5    |     |                 |   |
| 2012 Senate<br>Liberty_3 for KLRD TR | 39<br>39   | 69,574<br>72,519   | 1,470 to<br>1,474 to   | 1,886<br>1,903   | 2.1 to 2.6<br>2.0 to 2.6     | 1,733<br>1,746   | 2.5<br>2.4   | 312 to<br>332 to             | 1,224<br>1,325 | .4 to .5<br>1.8 to 1.8   | 1,106<br>1,205 | 1.6<br>1.7 | 1,609 to<br>1,627 to | 1,931<br>1,987   | 2.3 to 2.7<br>2.2 to 2.7   | 1,748<br>1,789 | 2.5<br>2.5   | 220 to<br>216 to | 591<br>634     | .3 to .3<br>.8 to .9   | 547<br>587     | .8<br>.8   | 1,753<br>1,917 | 2.5<br>2.6 | 31,699<br>31,750 | 45.6<br>43.8    |     |                 |   |
| 2012 Senate<br>Liberty_3 for KLRD TR | 40<br>40   | 72,101<br>72,101   | 830 to<br>830 to       | 1,415<br>1,415   | 1.2 to 2.0<br>1.2 to 2.0     | 1,286<br>1,286   | 1.8<br>1.8   | 168 to<br>168 to             | 1,246<br>1,246 | .2 to .2<br>1.7 to 1.7   | 1,124<br>1,124 | 1.6<br>1.6 | 469 to<br>469 to     | 1,058<br>1,058   | .7 to .7<br>1.5 to 1.5     | 692<br>692     | 1.0<br>1.0   | 195 to<br>195 to | 851<br>851     | .3 to .3<br>1.2 to 1.2 | 797<br>797     | 1.1<br>1.1 | 2,555<br>2,555 | 3.5<br>3.5 | 4,879<br>4,879   | 6.8<br>6.8      |     |                 |   |

\*The Hispanic column includes persons of Hispanic Origin of all races.  
 \*\* The Census Bureau tabulated and reported 2 race categories that are combined in this report: "Asian" and "Native Hawaiian & Other Pacific Islander".  
 Percentages are a percent of total Population.  
 Source: U.S. Bureau of the Census Census 2020

**DOJ Definitions:**  
 Black = Non-Hispanic Black or African American + Non-Hispanic Black or African American and White  
 Asian and Hawaiian = Non-Hispanic Asian + Non-Hispanic Asian and White + Non-Hispanic Native Hawaiian + Non-Hispanic Native Hawaiian and White  
 Hispanic = Hispanic of Any Race  
 Indian = Non-Hispanic American Indian and Alaska Native + Non-Hispanic American Indian and Alaska Native and White  
 Other = Non-Hispanic Some Other Race + Non-Hispanic Some Other Race and White  
 + Non-Hispanic Other Multi-Race (where more than one minority race is listed)

**Plan Comparison  
 Racial Composition and Hispanic Population 2 (Voting Age Population)**

| District                             | Total 18+ Pop. | Non-Hispanic Black 18+ |                        |                        |                    |              |                  | Non-Hispanic American Indian 18+ |                      |                      |                  |            |                | Non-Hispanic Asian, Hawaiian, Other Pacific Islander 18+** |                      |                      |                    |              |                | Non-Hispanic Other 18+ |                  |                  |                |            |            | 2 or more Races 18+ |                | Hispanic Origin 18+ |                  |              |
|--------------------------------------|----------------|------------------------|------------------------|------------------------|--------------------|--------------|------------------|----------------------------------|----------------------|----------------------|------------------|------------|----------------|--|----------------------|----------------------|--------------------|--------------|----------------|------------------------|------------------|------------------|----------------|------------|------------|---------------------|----------------|---------------------|------------------|--------------|
|                                      |                | Single                 | AP                     | Single                 |                    | DOJ          | %                | Single                           | AP                   | Single               |                  | DOJ        | %              | Single   | AP                   | Single               |                    | DOJ          | %              | Single                 | AP               | Single           |                | DOJ        | %          | NH                  | NH%            | His p               | %                |              |
|                                      |                |                        |                        | %                      | AP%                |              |                  |                                  |                      | %                    | AP%              |            |                |  |                      | %                    | AP%                |              |                |                        |                  | %                | AP%            |            |            |                     |                |                     |                  | %            |
| 2012 Senate<br>Liberty_3 for KLRD TR | 1<br>1         | 54,091<br>54,734       | 1,173 to<br>1,115 to   | 1,475 to<br>1,403 to   | 2.2 to<br>2.0 to   | 2.7<br>2.6   | 1,396<br>1,318   | 2.6<br>2.4                       | 1,488 to<br>1,494 to | 2,590 to<br>2,672 to | 2.8 to<br>2.7 to | 4.8<br>4.9 | 2,503<br>2,584 | 4.6<br>4.7   | 311 to<br>265 to     | 530 to<br>456 to     | .6 to<br>.5 to     | 1.0<br>.8    | 441<br>367     | .8<br>.7               | 121 to<br>104 to | 521 to<br>509 to | .2 to<br>.2 to | 1.0<br>.9  | 492<br>479 | .9<br>.9            | 1,872<br>1,908 | 3.5<br>3.5          | 1,582<br>1,462   | 2.9<br>2.7   |
| 2012 Senate<br>Liberty_3 for KLRD TR | 2<br>2         | 69,867<br>61,076       | 2,600 to<br>3,232 to   | 3,440 to<br>4,162 to   | 3.7 to<br>5.3 to   | 4.9<br>6.8   | 3,197<br>3,853   | 4.6<br>6.3                       | 873 to<br>1,789 to   | 2,421 to<br>3,190 to | 1.2 to<br>2.9 to | 3.5<br>5.2 | 2,211<br>2,921 | 3.2<br>4.8   | 2,872 to<br>3,066 to | 3,570 to<br>3,812 to | 4.1 to<br>5.0 to   | 5.1<br>6.2   | 3,459<br>3,668 | 5.0<br>6.0             | 248 to<br>270 to | 779 to<br>736 to | .4 to<br>.4 to | 1.1<br>1.2 | 744<br>695 | 1.1<br>1.1          | 3,315<br>3,154 | 4.7<br>5.2          | 3,728<br>4,426   | 5.3<br>7.2   |
| 2012 Senate<br>Liberty_3 for KLRD TR | 19<br>3        | 53,189<br>54,949       | 4,291 to<br>1,244 to   | 5,012 to<br>1,629 to   | 8.1 to<br>2.3 to   | 9.4<br>3.0   | 4,712<br>1,499   | 8.9<br>2.7                       | 496 to<br>359 to     | 1,845 to<br>1,644 to | .9 to<br>.7 to   | 3.5<br>3.0 | 1,585<br>1,542 | 3.0<br>2.8   | 339 to<br>786 to     | 546 to<br>1,053 to   | .6 to<br>1.4 to    | 1.0<br>1.9   | 462<br>988     | .9<br>1.8              | 150 to<br>138 to | 581 to<br>567 to | .3 to<br>.3 to | 1.1<br>1.0 | 539<br>539 | 1.0<br>1.0          | 2,360<br>2,201 | 4.4<br>4.0          | 7,606<br>2,542   | 14.3<br>4.6  |
| 2012 Senate<br>Liberty_3 for KLRD TR | 4<br>4         | 54,683<br>52,529       | 18,221 to<br>17,758 to | 19,262 to<br>18,755 to | 33.3 to<br>33.8 to | 35.2<br>35.7 | 18,722<br>18,238 | 34.2<br>34.7                     | 236 to<br>232 to     | 1,187 to<br>1,142 to | .4 to<br>.4 to   | 2.2<br>2.2 | 739<br>710     | 1.4<br>1.4   | 3,369 to<br>3,310 to | 3,589 to<br>3,518 to | 6.2 to<br>6.3 to   | 6.6<br>6.7   | 3,472<br>3,409 | 6.3<br>6.5             | 191 to<br>187 to | 452 to<br>434 to | .3 to<br>.4 to | .8<br>.8   | 374<br>358 | .7<br>.7            | 1,871<br>1,785 | 3.4<br>3.4          | 16,282<br>15,327 | 29.8<br>29.2 |
| 2012 Senate<br>Liberty_3 for KLRD TR | 5<br>5         | 59,228<br>57,513       | 7,721 to<br>7,288 to   | 8,470 to<br>7,973 to   | 13.0 to<br>12.7 to | 14.3<br>13.9 | 8,184<br>7,711   | 13.8<br>13.4                     | 523 to<br>452 to     | 1,846 to<br>1,700 to | .9 to<br>.8 to   | 3.1<br>3.0 | 1,640<br>1,508 | 2.8<br>2.6   | 1,158 to<br>1,160 to | 1,653 to<br>1,663 to | 2.0 to<br>2.0 to   | 2.8<br>2.9   | 1,507<br>1,515 | 2.5<br>2.6             | 186 to<br>182 to | 693 to<br>679 to | .3 to<br>.3 to | 1.2<br>1.2 | 631<br>624 | 1.1<br>1.1          | 2,716<br>2,597 | 4.6<br>4.5          | 4,710<br>4,041   | 8.0<br>7.0   |
| 2012 Senate<br>Liberty_3 for KLRD TR | 6<br>6         | 52,133<br>53,904       | 4,705 to<br>5,108 to   | 5,238 to<br>5,683 to   | 9.0 to<br>9.5 to   | 10.0<br>10.5 | 5,033<br>5,455   | 9.7<br>10.1                      | 224 to<br>224 to     | 1,254 to<br>1,282 to | .4 to<br>.4 to   | 2.4<br>2.4 | 1,075<br>1,087 | 2.1<br>2.0   | 1,580 to<br>1,638 to | 1,814 to<br>1,884 to | 3.0 to<br>3.0 to   | 3.5<br>3.5   | 1,747<br>1,809 | 3.4<br>3.4             | 175 to<br>178 to | 587 to<br>593 to | .3 to<br>.3 to | 1.1<br>1.1 | 547<br>551 | 1.0<br>1.0          | 1,961<br>2,021 | 3.8<br>3.7          | 17,643<br>18,564 | 33.8<br>34.4 |
| 2012 Senate<br>Liberty_3 for KLRD TR | 7<br>7         | 59,667<br>59,801       | 1,664 to<br>1,683 to   | 1,985 to<br>1,992 to   | 2.8 to<br>2.8 to   | 3.3<br>3.3   | 1,906<br>1,920   | 3.2<br>3.2                       | 111 to<br>111 to     | 986 to<br>997 to     | .2 to<br>.2 to   | 1.7<br>1.7 | 907<br>927     | 1.5<br>1.6   | 1,520 to<br>1,542 to | 1,972 to<br>1,988 to | 2.5 to<br>2.6 to   | 3.3<br>3.3   | 1,913<br>1,929 | 3.2<br>3.2             | 187 to<br>199 to | 680 to<br>691 to | .3 to<br>.3 to | 1.1<br>1.2 | 661<br>672 | 1.1<br>1.1          | 2,020<br>2,020 | 3.4<br>3.4          | 3,673<br>3,975   | 6.2<br>6.6   |
| 2012 Senate<br>Liberty_3 for KLRD TR | 8<br>8         | 59,597<br>59,717       | 2,650 to<br>2,746 to   | 3,072 to<br>3,163 to   | 4.4 to<br>4.6 to   | 5.2<br>5.3   | 2,934<br>3,030   | 4.9<br>5.1                       | 146 to<br>147 to     | 1,068 to<br>1,020 to | .2 to<br>.2 to   | 1.8<br>1.7 | 941<br>906     | 1.6<br>1.5   | 5,034 to<br>4,314 to | 5,517 to<br>4,802 to | 8.4 to<br>7.2 to   | 9.3<br>8.0   | 5,435<br>4,719 | 9.1<br>7.9             | 215 to<br>201 to | 660 to<br>666 to | .4 to<br>.3 to | 1.1<br>1.1 | 632<br>628 | 1.1<br>1.1          | 2,081<br>2,057 | 3.5<br>3.4          | 3,926<br>3,918   | 6.6<br>6.6   |
| 2012 Senate<br>Liberty_3 for KLRD TR | 3<br>9         | 60,103<br>55,449       | 1,888 to<br>1,698 to   | 2,424 to<br>2,070 to   | 3.1 to<br>3.1 to   | 4.0<br>3.7   | 2,230<br>1,957   | 3.7<br>3.5                       | 1,431 to<br>379 to   | 2,967 to<br>1,689 to | 2.4 to<br>.7 to  | 4.9<br>3.0 | 2,812<br>1,606 | 4.7<br>2.9   | 1,432 to<br>1,020 to | 1,874 to<br>1,302 to | 2.4 to<br>1.8 to   | 3.1<br>2.3   | 1,758<br>1,234 | 2.9<br>2.2             | 183 to<br>140 to | 740 to<br>703 to | .3 to<br>.3 to | 1.2<br>1.3 | 701<br>672 | 1.2<br>1.2          | 2,812<br>2,376 | 4.7<br>4.3          | 3,197<br>4,068   | 5.3<br>7.3   |
| 2012 Senate<br>Liberty_3 for KLRD TR | 10<br>10       | 57,281<br>56,119       | 3,048 to<br>2,389 to   | 3,515 to<br>2,796 to   | 5.3 to<br>4.3 to   | 6.1<br>5.0   | 3,360<br>2,653   | 5.9<br>4.7                       | 189 to<br>183 to     | 1,263 to<br>1,170 to | .3 to<br>.3 to   | 2.2<br>2.1 | 1,163<br>1,078 | 2.0<br>1.9   | 1,884 to<br>2,024 to | 2,390 to<br>2,500 to | 3.3 to<br>3.6 to   | 4.2<br>4.5   | 2,270<br>2,397 | 4.0<br>4.3             | 148 to<br>143 to | 706 to<br>692 to | .3 to<br>.3 to | 1.2<br>1.2 | 652<br>640 | 1.1<br>1.1          | 2,387<br>2,221 | 4.2<br>4.0          | 4,616<br>3,763   | 8.1<br>6.7   |
| 2012 Senate<br>Liberty_3 for KLRD TR | 11<br>11       | 58,923<br>55,770       | 1,654 to<br>1,505 to   | 1,913 to<br>1,778 to   | 2.8 to<br>2.7 to   | 3.2<br>3.2   | 1,822<br>1,680   | 3.1<br>3.0                       | 77 to<br>79 to       | 728 to<br>715 to     | .1 to<br>.1 to   | 1.2<br>1.3 | 668<br>648     | 1.1<br>1.2   | 5,988 to<br>6,257 to | 6,458 to<br>6,683 to | 10.2 to<br>11.2 to | 11.0<br>12.0 | 6,367<br>6,594 | 10.8<br>11.8           | 166 to<br>158 to | 672 to<br>634 to | .3 to<br>.3 to | 1.1<br>1.1 | 630<br>593 | 1.1<br>1.1          | 1,743<br>1,662 | 3.0<br>3.0          | 2,058<br>1,956   | 3.5<br>3.5   |
| 2012 Senate<br>Liberty_3 for KLRD TR | 12<br>12       | 52,460<br>55,724       | 621 to<br>519 to       | 876 to<br>744 to       | 1.2 to<br>.9 to    | 1.7<br>1.3   | 812<br>682       | 1.5<br>1.2                       | 393 to<br>377 to     | 1,733 to<br>1,796 to | .7 to<br>.7 to   | 3.3<br>3.2 | 1,673<br>1,748 | 3.2<br>3.1   | 231 to<br>249 to     | 365 to<br>398 to     | .4 to<br>.4 to     | .7<br>.7     | 327<br>346     | .6<br>.6               | 119 to<br>127 to | 526 to<br>600 to | .2 to<br>.2 to | 1.0<br>1.1 | 510<br>582 | 1.0<br>1.0          | 2,043<br>2,170 | 3.9<br>3.9          | 1,578<br>1,325   | 3.0<br>2.4   |
| 2012 Senate<br>Liberty_3 for KLRD TR | 13<br>13       | 53,418<br>55,723       | 1,089 to<br>1,095 to   | 1,508 to<br>1,519 to   | 2.0 to<br>2.0 to   | 2.8<br>2.7   | 1,396<br>1,405   | 2.6<br>2.5                       | 868 to<br>854 to     | 2,883 to<br>2,937 to | 1.6 to<br>1.5 to | 5.4<br>5.3 | 2,775<br>2,828 | 5.2<br>5.1   | 644 to<br>651 to     | 847 to<br>854 to     | 1.2 to<br>1.2 to   | 1.6<br>1.5   | 773<br>780     | 1.4<br>1.4             | 132 to<br>135 to | 672 to<br>705 to | .2 to<br>.2 to | 1.3<br>1.3 | 636<br>668 | 1.2<br>1.2          | 3,005<br>3,106 | 5.6<br>5.6          | 2,068<br>2,117   | 3.9<br>3.8   |
| 2012 Senate<br>Liberty_3 for KLRD TR | 35<br>14       | 54,059<br>58,883       | 902 to<br>1,394 to     | 1,170 to<br>1,722 to   | 1.7 to<br>2.4 to   | 2.2<br>2.9   | 1,100<br>1,641   | 2.0<br>2.8                       | 209 to<br>283 to     | 1,157 to<br>1,597 to | .4 to<br>.5 to   | 2.1<br>2.7 | 1,094<br>1,521 | 2.0<br>2.6   | 311 to<br>359 to     | 466 to<br>510 to     | .6 to<br>.6 to     | .9<br>.9     | 398<br>444     | .7<br>.8               | 234 to<br>237 to | 625 to<br>625 to | .4 to<br>.4 to | 1.2<br>1.1 | 611<br>596 | 1.1<br>1.0          | 1,644<br>2,043 | 3.0<br>3.5          | 2,809<br>2,464   | 5.2<br>4.2   |

\*The Hispanic column includes persons of Hispanic Origin of all races.  
 \*\* The Census Bureau tabulated and reported 2 race categories that are combined in this report: "Asian" and "Native Hawaiian & Other Pacific Islander".  
 Percentages are a percent of total Population.  
 Source: U.S. Bureau of the Census Census 2020

**DOJ Definitions:**  
 Black = Non-Hispanic Black or African American + Non-Hispanic Black or African American and White  
 Asian and Hawaiian = Non-Hispanic Asian + Non-Hispanic Asian and White + Non-Hispanic Native Hawaiian + Non-Hispanic Native Hawaiian and White  
 Hispanic = Hispanic of Any Race  
 Indian = Non-Hispanic American Indian and Alaska Native + Non-Hispanic American Indian and Alaska Native and White  
 Other = Non-Hispanic Some Other Race + Non-Hispanic Some Other Race and White  
 + Non-Hispanic Other Multi-Race (where more than one minority race is listed)



**Plan Comparison  
 Racial Composition and Hispanic Population 2 (Voting Age Population)**

| District                             | Total 18+ Pop. | Non-Hispanic Black 18+ |                      |                |                   |             |                | Non-Hispanic American Indian 18+ |                      |                |                  |            |                | Non-Hispanic Asian, Hawaiian, Other Pacific Islander 18+** |                      |                |                  |            |                | Non-Hispanic Other 18+ |                  |            |                |            |            | 2 or more Races 18+ |                | Hispanic Origin 18+ |                  |              |
|--------------------------------------|----------------|------------------------|----------------------|----------------|-------------------|-------------|----------------|----------------------------------|----------------------|----------------|------------------|------------|----------------|--|----------------------|----------------|------------------|------------|----------------|------------------------|------------------|------------|----------------|------------|------------|---------------------|----------------|---------------------|------------------|--------------|
|                                      |                | Single                 | AP                   | Single         |                   | DOJ         | %              | Single                           | AP                   | Single         |                  | DOJ        | %              | Single   | AP                   | Single         |                  | DOJ        | %              | Single                 | AP               | Single     |                | DOJ        | %          | NH                  | NH%            | His p               | %                |              |
|                                      |                |                        |                      | %              | AP%               |             |                |                                  |                      | %              | AP%              |            |                |  |                      | %              | AP%              |            |                |                        |                  | %          | AP%            |            |            |                     |                |                     |                  | %            |
| 2012 Senate<br>Liberty_3 for KLRD TR | 15<br>15       | 49,744<br>55,709       | 1,905 to<br>1,941 to | 2,374<br>2,437 | 3.8 to<br>3.5 to  | 4.8<br>4.4  | 2,206<br>2,255 | 4.4<br>4.0                       | 1,049 to<br>1,241 to | 3,440<br>3,837 | 2.1 to<br>2.2 to | 6.9<br>6.9 | 3,263<br>3,649 | 6.6<br>6.6   | 315 to<br>343 to     | 463<br>521     | .6 to<br>.6 to   | .9<br>.9   | 422<br>461     | .8<br>.8               | 93 to<br>99 to   | 498<br>546 | .2 to<br>.2 to | 1.0<br>1.0 | 471<br>516 | .9<br>.9            | 3,204<br>3,483 | 6.4<br>6.3          | 2,547<br>2,705   | 5.1<br>4.9   |
| 2012 Senate<br>Liberty_3 for KLRD TR | 16<br>16       | 58,762<br>55,406       | 2,326 to<br>3,124 to | 2,814<br>3,606 | 4.0 to<br>5.6 to  | 4.8<br>6.5  | 2,612<br>3,380 | 4.4<br>6.1                       | 375 to<br>279 to     | 1,875<br>1,478 | .6 to<br>.5 to   | 3.2<br>2.7 | 1,723<br>1,309 | 2.9<br>2.4   | 3,013 to<br>2,948 to | 3,519<br>3,414 | 5.1 to<br>5.3 to | 6.0<br>6.2 | 3,374<br>3,281 | 5.7<br>5.9             | 202 to<br>176 to | 686<br>576 | .3 to<br>.3 to | 1.2<br>1.0 | 635<br>530 | 1.1<br>1.0          | 2,695<br>2,252 | 4.6<br>4.1          | 3,123<br>2,995   | 5.3<br>5.4   |
| 2012 Senate<br>Liberty_3 for KLRD TR | 17<br>17       | 53,895<br>55,286       | 4,609 to<br>4,929 to | 5,361<br>5,718 | 8.6 to<br>8.9 to  | 9.9<br>10.3 | 5,079<br>5,422 | 9.4<br>9.8                       | 264 to<br>266 to     | 1,291<br>1,332 | .5 to<br>.5 to   | 2.4<br>2.4 | 1,132<br>1,162 | 2.1<br>2.1   | 1,688 to<br>1,800 to | 2,359<br>2,499 | 3.1 to<br>3.3 to | 4.4<br>4.5 | 2,057<br>2,183 | 3.8<br>3.9             | 285 to<br>298 to | 666<br>712 | .5 to<br>.5 to | 1.2<br>1.3 | 602<br>650 | 1.1<br>1.2          | 2,409<br>2,529 | 4.5<br>4.6          | 8,254<br>8,571   | 15.3<br>15.5 |
| 2012 Senate<br>Liberty_3 for KLRD TR | 18<br>18       | 52,734<br>55,252       | 2,691 to<br>828 to   | 3,279<br>1,184 | 5.1 to<br>1.5 to  | 6.2<br>2.1  | 3,066<br>1,100 | 5.8<br>2.0                       | 508 to<br>421 to     | 1,987<br>1,788 | 1.0 to<br>.8 to  | 3.8<br>3.2 | 1,792<br>1,711 | 3.4<br>3.1   | 542 to<br>508 to     | 813<br>762     | 1.0 to<br>.9 to  | 1.5<br>1.4 | 725<br>703     | 1.4<br>1.3             | 189 to<br>125 to | 530<br>554 | .4 to<br>.2 to | 1.0<br>1.0 | 505<br>536 | 1.0<br>1.0          | 2,411<br>2,280 | 4.6<br>4.1          | 4,268<br>2,331   | 8.1<br>4.2   |
| 2012 Senate<br>Liberty_3 for KLRD TR | 19<br>19       | 53,189<br>56,284       | 4,291 to<br>6,434 to | 5,012<br>7,513 | 8.1 to<br>11.4 to | 9.4<br>13.3 | 4,712<br>7,062 | 8.9<br>12.5                      | 496 to<br>685 to     | 1,845<br>2,226 | .9 to<br>1.2 to  | 3.5<br>4.0 | 1,585<br>1,825 | 3.0<br>3.2   | 339 to<br>779 to     | 546<br>1,092   | .6 to<br>1.4 to  | 1.0<br>1.9 | 462<br>974     | .9<br>1.7              | 150 to<br>237 to | 581<br>623 | .3 to<br>.4 to | 1.1<br>1.1 | 539<br>571 | 1.0<br>1.0          | 2,360<br>2,802 | 4.4<br>5.0          | 7,606<br>9,641   | 14.3<br>17.1 |
| 2012 Senate<br>Liberty_3 for KLRD TR | 20<br>20       | 56,995<br>56,731       | 3,304 to<br>2,977 to | 4,021<br>3,629 | 5.8 to<br>5.2 to  | 7.1<br>6.4  | 3,828<br>3,462 | 6.7<br>6.1                       | 386 to<br>382 to     | 1,541<br>1,529 | .7 to<br>.7 to   | 2.7<br>2.7 | 1,376<br>1,386 | 2.4<br>2.4   | 1,340 to<br>1,304 to | 1,652<br>1,619 | 2.4 to<br>2.3 to | 2.9<br>2.9 | 1,567<br>1,535 | 2.7<br>2.7             | 133 to<br>128 to | 510<br>498 | .2 to<br>.2 to | .9<br>.9   | 463<br>454 | .8<br>.8            | 2,310<br>2,257 | 4.1<br>4.0          | 3,775<br>3,533   | 6.6<br>6.2   |
| 2012 Senate<br>Liberty_3 for KLRD TR | 21<br>21       | 62,709<br>59,107       | 3,909 to<br>4,376 to | 4,485<br>4,988 | 6.2 to<br>7.4 to  | 7.2<br>8.4  | 4,318<br>4,816 | 6.9<br>8.1                       | 152 to<br>141 to     | 1,174<br>1,161 | .2 to<br>.2 to   | 1.9<br>2.0 | 1,058<br>1,041 | 1.7<br>1.8   | 2,414 to<br>2,131 to | 2,917<br>2,634 | 3.8 to<br>3.6 to | 4.7<br>4.5 | 2,830<br>2,538 | 4.5<br>4.3             | 221 to<br>212 to | 702<br>658 | .4 to<br>.4 to | 1.1<br>1.1 | 658<br>613 | 1.0<br>1.0          | 2,373<br>2,362 | 3.8<br>4.0          | 5,673<br>6,002   | 9.0<br>10.2  |
| 2012 Senate<br>Liberty_3 for KLRD TR | 22<br>22       | 69,510<br>59,685       | 4,304 to<br>3,903 to | 4,971<br>4,527 | 6.2 to<br>6.5 to  | 7.2<br>7.6  | 4,755<br>4,327 | 6.8<br>7.2                       | 310 to<br>263 to     | 1,417<br>1,213 | .4 to<br>.4 to   | 2.0<br>2.0 | 1,268<br>1,077 | 1.8<br>1.8   | 3,227 to<br>3,051 to | 3,959<br>3,702 | 4.6 to<br>5.1 to | 5.7<br>6.2 | 3,751<br>3,517 | 5.4<br>5.9             | 375 to<br>350 to | 838<br>737 | .5 to<br>.6 to | 1.2<br>1.2 | 801<br>703 | 1.2<br>1.2          | 2,660<br>2,332 | 3.8<br>3.9          | 6,150<br>5,634   | 8.8<br>9.4   |
| 2012 Senate<br>Liberty_3 for KLRD TR | 23<br>23       | 54,585<br>53,173       | 3,362 to<br>3,112 to | 3,843<br>3,592 | 6.2 to<br>5.9 to  | 7.0<br>6.8  | 3,687<br>3,437 | 6.8<br>6.5                       | 153 to<br>186 to     | 1,159<br>1,277 | .3 to<br>.3 to   | 2.1<br>2.4 | 1,042<br>1,155 | 1.9<br>2.2   | 2,808 to<br>1,847 to | 3,226<br>2,261 | 5.1 to<br>3.5 to | 5.9<br>4.3 | 3,108<br>2,140 | 5.7<br>4.0             | 226 to<br>234 to | 728<br>745 | .4 to<br>.4 to | 1.3<br>1.4 | 700<br>713 | 1.3<br>1.3          | 2,192<br>2,277 | 4.0<br>4.3          | 5,675<br>5,947   | 10.4<br>11.2 |
| 2012 Senate<br>Liberty_3 for KLRD TR | 24<br>24       | 52,241<br>55,836       | 1,429 to<br>1,441 to | 1,885<br>1,916 | 2.7 to<br>2.6 to  | 3.6<br>3.4  | 1,767<br>1,794 | 3.4<br>3.2                       | 225 to<br>250 to     | 1,271<br>1,361 | .4 to<br>.4 to   | 2.4<br>2.4 | 1,169<br>1,255 | 2.2<br>2.2   | 953 to<br>972 to     | 1,240<br>1,262 | 1.8 to<br>1.7 to | 2.4<br>2.3 | 1,158<br>1,178 | 2.2<br>2.1             | 125 to<br>152 to | 524<br>581 | .2 to<br>.3 to | 1.0<br>1.0 | 482<br>537 | .9<br>1.0           | 2,004<br>2,115 | 3.8<br>3.8          | 4,412<br>4,544   | 8.4<br>8.1   |
| 2012 Senate<br>Liberty_3 for KLRD TR | 25<br>25       | 54,344<br>56,241       | 3,457 to<br>4,501 to | 4,136<br>5,294 | 6.4 to<br>8.0 to  | 7.6<br>9.4  | 3,859<br>4,987 | 7.1<br>8.9                       | 655 to<br>675 to     | 2,209<br>2,221 | 1.2 to<br>1.2 to | 4.1<br>3.9 | 1,994<br>1,976 | 3.7<br>3.5   | 1,221 to<br>1,981 to | 1,590<br>2,383 | 2.2 to<br>3.5 to | 2.9<br>4.2 | 1,459<br>2,214 | 2.7<br>3.9             | 251 to<br>264 to | 695<br>687 | .5 to<br>.5 to | 1.3<br>1.2 | 640<br>618 | 1.2<br>1.1          | 2,695<br>2,757 | 5.0<br>4.9          | 11,407<br>12,701 | 21.0<br>22.6 |
| 2012 Senate<br>Liberty_3 for KLRD TR | 26<br>26       | 54,927<br>52,832       | 733 to<br>833 to     | 1,110<br>1,204 | 1.3 to<br>1.6 to  | 2.0<br>2.3  | 992<br>1,091   | 1.8<br>2.1                       | 479 to<br>396 to     | 2,079<br>1,753 | .9 to<br>.7 to   | 3.8<br>3.3 | 1,982<br>1,656 | 3.6<br>3.1   | 1,556 to<br>1,133 to | 1,940<br>1,477 | 2.8 to<br>2.1 to | 3.5<br>2.8 | 1,830<br>1,362 | 3.3<br>2.6             | 134 to<br>138 to | 606<br>560 | .2 to<br>.3 to | 1.1<br>1.1 | 575<br>536 | 1.0<br>1.0          | 2,649<br>2,312 | 4.8<br>4.4          | 3,695<br>3,686   | 6.7<br>7.0   |
| 2012 Senate<br>Liberty_3 for KLRD TR | 27<br>27       | 57,175<br>55,552       | 1,401 to<br>1,598 to | 1,861<br>2,104 | 2.5 to<br>2.9 to  | 3.3<br>3.8  | 1,708<br>1,938 | 3.0<br>3.5                       | 392 to<br>432 to     | 1,672<br>1,747 | .7 to<br>.8 to   | 2.9<br>3.1 | 1,537<br>1,608 | 2.7<br>2.9   | 1,631 to<br>1,628 to | 2,006<br>2,009 | 2.9 to<br>2.9 to | 3.5<br>3.6 | 1,932<br>1,927 | 3.4<br>3.5             | 140 to<br>161 to | 557<br>597 | .2 to<br>.3 to | 1.0<br>1.1 | 518<br>554 | .9<br>1.0           | 2,324<br>2,416 | 4.1<br>4.3          | 4,345<br>5,089   | 7.6<br>9.2   |
| 2012 Senate<br>Liberty_3 for KLRD TR | 28<br>28       | 52,043<br>53,046       | 4,004 to<br>2,954 to | 4,772<br>3,643 | 7.7 to<br>5.6 to  | 9.2<br>6.9  | 4,506<br>3,396 | 8.7<br>6.4                       | 626 to<br>650 to     | 2,189<br>2,353 | 1.2 to<br>1.2 to | 4.2<br>4.4 | 1,964<br>2,150 | 3.8<br>4.1   | 2,902 to<br>2,589 to | 3,279<br>2,985 | 5.6 to<br>4.9 to | 6.3<br>5.6 | 3,137<br>2,870 | 6.0<br>5.4             | 202 to<br>194 to | 606<br>628 | .4 to<br>.4 to | 1.2<br>1.2 | 554<br>579 | 1.1<br>1.1          | 2,767<br>2,913 | 5.3<br>5.5          | 8,848<br>7,706   | 17.0<br>14.5 |

\*The Hispanic column includes persons of Hispanic Origin of all races.  
 \*\* The Census Bureau tabulated and reported 2 race categories that are combined in this report: "Asian" and "Native Hawaiian & Other Pacific Islander".  
 Percentages are a percent of total Population.  
 Source: U.S. Bureau of the Census Census 2020

**DOJ Definitions:**  
 Black = Non-Hispanic Black or African American + Non-Hispanic Black or African American and White  
 Asian and Hawaiian = Non-Hispanic Asian + Non-Hispanic Asian and White + Non-Hispanic Native Hawaiian + Non-Hispanic Native Hawaiian and White  
 Hispanic = Hispanic of Any Race  
 Indian = Non-Hispanic American Indian and Alaska Native + Non-Hispanic American Indian and Alaska Native and White  
 Other = Non-Hispanic Some Other Race + Non-Hispanic Some Other Race and White  
 + Non-Hispanic Other Multi-Race (where more than one minority race is listed)

**Plan Comparison  
 Racial Composition and Hispanic Population 2 (Voting Age Population)**

| District                             | Total 18+ Pop. | Non-Hispanic Black 18+ |                        |                  |                              |                  |              | Non-Hispanic American Indian 18+ |                |                          |            |                |            | Non-Hispanic Asian, Hawaiian, Other Pacific Islander 18+** |                |                            |                |             |                  | Non-Hispanic Other 18+ |                      |                      |            |            |                | 2 or more Races 18+ |                  | Hispanic Origin 18+ |             |
|--------------------------------------|----------------|------------------------|------------------------|------------------|------------------------------|------------------|--------------|----------------------------------|----------------|--------------------------|------------|----------------|------------|--|----------------|----------------------------|----------------|-------------|------------------|------------------------|----------------------|----------------------|------------|------------|----------------|---------------------|------------------|---------------------|-------------|
|                                      |                | Single                 | AP                     | Single           |                              | DOJ              | %            | Single                           | AP             | Single                   |            | DOJ            | %          | Single   | AP             | Single                     |                | DOJ         | %                | Single                 | AP                   | Single               |            | DOJ        | %              | NH                  | NH%              | His p               | %           |
|                                      |                |                        |                        | %                | AP%                          |                  |              |                                  |                | %                        | AP%        |                |            |  |                | %                          | AP%            |             |                  |                        |                      | %                    | AP%        |            |                |                     |                  |                     |             |
| 2012 Senate<br>Liberty_3 for KLRD TR | 29<br>29       | 53,856<br>56,462       | 12,899 to<br>14,611 to | 14,047<br>15,903 | 24.0 to 26.1<br>25.9 to 28.2 | 13,473<br>15,249 | 25.0<br>27.0 | 473 to<br>522 to                 | 1,742<br>1,824 | .9 to .9<br>.9 to .9     | 3.2<br>3.2 | 1,222<br>1,243 | 2.3<br>2.2 | 2,171 to<br>2,596 to                                       | 2,581<br>3,037 | 4.0 to 4.6<br>4.6 to 5.4   | 2,405<br>2,845 | 4.5<br>5.0  | 227 to<br>225 to | 504<br>525             | .4 to .4<br>.4 to .4 | .9<br>.9             | 439<br>455 | .8<br>.8   | 2,423<br>2,571 | 4.5<br>4.6          | 12,796<br>12,430 | 23.8<br>22.0        |             |
| 2012 Senate<br>Liberty_3 for KLRD TR | 30<br>30       | 58,160<br>54,847       | 6,970 to<br>4,481 to   | 7,903<br>5,211   | 12.0 to 13.6<br>8.2 to 9.5   | 7,510<br>4,929   | 12.9<br>9.0  | 385 to<br>405 to                 | 1,605<br>1,715 | .7 to .7<br>.7 to .7     | 2.8<br>3.1 | 1,304<br>1,502 | 2.2<br>2.7 | 5,288 to<br>5,094 to                                       | 5,834<br>5,633 | 9.1 to 10.0<br>9.3 to 10.3 | 5,665<br>5,493 | 9.7<br>10.0 | 166 to<br>143 to | 549<br>544             | .3 to .3<br>.3 to .3 | .9<br>1.0            | 487<br>485 | .8<br>.9   | 2,613<br>2,630 | 4.5<br>4.8          | 5,959<br>4,214   | 10.2<br>7.7         |             |
| 2012 Senate<br>Liberty_3 for KLRD TR | 31<br>31       | 56,582<br>55,620       | 1,534 to<br>1,199 to   | 1,966<br>1,593   | 2.7 to 3.5<br>2.2 to 2.9     | 1,808<br>1,455   | 3.2<br>2.6   | 405 to<br>387 to                 | 1,705<br>1,692 | .7 to .7<br>.7 to .7     | 3.0<br>3.0 | 1,579<br>1,576 | 2.8<br>2.8 | 871 to<br>633 to   | 1,135<br>870   | 1.5 to 2.0<br>1.1 to 1.6   | 1,067<br>811   | 1.9<br>1.5  | 153 to<br>153 to | 585<br>597             | .3 to .3<br>.3 to .3 | 1.0<br>1.1           | 558<br>575 | 1.0<br>1.0 | 2,232<br>2,205 | 3.9<br>4.0          | 4,843<br>5,923   | 8.6<br>10.6         |             |
| 2012 Senate<br>Liberty_3 for KLRD TR | 32<br>32       | 50,022<br>57,043       | 884 to<br>906 to       | 1,158<br>1,202   | 1.8 to 2.3<br>1.6 to 2.1     | 1,097<br>1,132   | 2.2<br>2.0   | 649 to<br>761 to                 | 2,132<br>2,611 | 1.3 to 1.3<br>1.3 to 1.3 | 4.3<br>4.6 | 2,065<br>2,533 | 4.1<br>4.4 | 594 to<br>658 to   | 784<br>872     | 1.2 to 1.6<br>1.2 to 1.5   | 708<br>788     | 1.4<br>1.4  | 106 to<br>137 to | 494<br>611             | .2 to .2<br>.2 to .2 | 1.0<br>1.1           | 473<br>593 | .9<br>1.0  | 2,216<br>2,703 | 4.4<br>4.7          | 3,551<br>3,829   | 7.1<br>6.7          |             |
| 2012 Senate<br>Liberty_3 for KLRD TR | 33<br>33       | 50,260<br>56,800       | 642 to<br>995 to       | 834<br>1,207     | 1.3 to 1.7<br>1.8 to 2.1     | 776<br>1,149     | 1.5<br>2.0   | 203 to<br>250 to                 | 1,119<br>1,295 | .4 to .4<br>.4 to .4     | 2.2<br>2.3 | 1,057<br>1,227 | 2.1<br>2.2 | 193 to<br>219 to   | 315<br>361     | .4 to .4<br>.4 to .4       | .6<br>.6       | 257<br>300  | .5<br>.5         | 121 to<br>141 to       | 508<br>567           | .2 to .2<br>.2 to .2 | 1.0<br>1.0 | 475<br>538 | .9<br>.9       | 1,493<br>1,702      | 3.0<br>3.0       | 5,146<br>5,498      | 10.2<br>9.7 |
| 2012 Senate<br>Liberty_3 for KLRD TR | 34<br>34       | 52,619<br>57,229       | 1,482 to<br>1,485 to   | 1,823<br>1,852   | 2.8 to 3.5<br>2.6 to 3.2     | 1,760<br>1,780   | 3.3<br>3.1   | 343 to<br>373 to                 | 1,463<br>1,597 | .7 to .7<br>.7 to .7     | 2.8<br>2.8 | 1,389<br>1,521 | 2.6<br>2.7 | 322 to<br>337 to   | 499<br>529     | .6 to .6<br>.6 to .6       | .9<br>.9       | 456<br>479  | .9<br>.8         | 130 to<br>135 to       | 464<br>508           | .2 to .2<br>.2 to .2 | .9<br>.9   | 456<br>494 | .9<br>.9       | 1,876<br>2,047      | 3.6<br>3.6       | 4,083<br>4,187      | 7.8<br>7.3  |
| 2012 Senate<br>Liberty_3 for KLRD TR | 37<br>35       | 62,967<br>53,340       | 1,343 to<br>1,685 to   | 1,671<br>2,002   | 2.1 to 2.7<br>3.2 to 3.8     | 1,573<br>1,885   | 2.5<br>3.5   | 219 to<br>90 to                  | 1,535<br>863   | .3 to .3<br>.2 to .2     | 2.4<br>1.6 | 1,472<br>780   | 2.3<br>1.5 | 3,409 to<br>5,079 to                                       | 3,813<br>5,531 | 5.4 to 6.1<br>9.5 to 10.4  | 3,710<br>5,423 | 5.9<br>10.2 | 239 to<br>210 to | 825<br>626             | .4 to .4<br>.4 to .4 | 1.3<br>1.2           | 789<br>602 | 1.3<br>1.1 | 2,481<br>1,787 | 3.9<br>3.4          | 2,641<br>2,304   | 4.2<br>4.3          |             |
| 2012 Senate<br>Liberty_3 for KLRD TR | 36<br>36       | 50,906<br>55,639       | 274 to<br>310 to       | 452<br>493       | .5 to .9<br>.6 to .9         | 378<br>417       | .7<br>.7     | 173 to<br>196 to                 | 909<br>997     | .3 to .3<br>.4 to .4     | 1.8<br>1.8 | 859<br>945     | 1.7<br>1.7 | 177 to<br>218 to   | 306<br>372     | .3 to .3<br>.4 to .4       | .6<br>.7       | 232<br>295  | .5<br>.5         | 70 to<br>77 to         | 486<br>534           | .1 to .1<br>.1 to .1 | 1.0<br>1.0 | 454<br>501 | .9<br>.9       | 1,334<br>1,465      | 2.6<br>2.6       | 1,157<br>1,256      | 2.3<br>2.3  |
| 2012 Senate<br>Liberty_3 for KLRD TR | 9<br>37        | 60,638<br>50,810       | 2,889 to<br>2,115 to   | 3,378<br>2,443   | 4.8 to 5.6<br>4.2 to 4.8     | 3,227<br>2,361   | 5.3<br>4.6   | 225 to<br>213 to                 | 1,328<br>1,330 | .4 to .4<br>.4 to .4     | 2.2<br>2.6 | 1,226<br>1,278 | 2.0<br>2.5 | 2,097 to<br>1,146 to                                       | 2,508<br>1,432 | 3.5 to 4.1<br>2.3 to 2.8   | 2,399<br>1,357 | 4.0<br>2.7  | 248 to<br>211 to | 812<br>701             | .4 to .4<br>.4 to .4 | 1.3<br>1.4           | 776<br>681 | 1.3<br>1.3 | 2,365<br>2,104 | 3.9<br>4.1          | 6,342<br>4,366   | 10.5<br>8.6         |             |
| 2012 Senate<br>Liberty_3 for KLRD TR | 38<br>38       | 47,696<br>51,418       | 1,178 to<br>1,190 to   | 1,348<br>1,371   | 2.5 to 2.8<br>2.3 to 2.7     | 1,279<br>1,297   | 2.7<br>2.5   | 170 to<br>179 to                 | 635<br>687     | .4 to .4<br>.3 to .3     | 1.3<br>1.3 | 587<br>639     | 1.2<br>1.2 | 778 to<br>784 to   | 933<br>946     | 1.6 to 2.0<br>1.5 to 1.8   | 853<br>861     | 1.8<br>1.7  | 83 to<br>91 to   | 269<br>285             | .2 to .2<br>.2 to .2 | .6<br>.6             | 250<br>266 | .5<br>.5   | 862<br>926     | 1.8<br>1.8          | 22,329<br>23,056 | 46.8<br>44.8        |             |
| 2012 Senate<br>Liberty_3 for KLRD TR | 39<br>39       | 49,413<br>51,812       | 1,078 to<br>1,082 to   | 1,263<br>1,272   | 2.2 to 2.6<br>2.1 to 2.5     | 1,181<br>1,184   | 2.4<br>2.3   | 238 to<br>254 to                 | 864<br>939     | .5 to .5<br>.5 to .5     | 1.7<br>1.8 | 809<br>879     | 1.6<br>1.7 | 1,161 to<br>1,175 to                                       | 1,330<br>1,368 | 2.3 to 2.7<br>2.3 to 2.6   | 1,230<br>1,259 | 2.5<br>2.4  | 152 to<br>148 to | 414<br>446             | .3 to .3<br>.3 to .3 | .8<br>.9             | 391<br>418 | .8<br>.8   | 1,099<br>1,207 | 2.2<br>2.3          | 20,211<br>20,236 | 40.9<br>39.1        |             |
| 2012 Senate<br>Liberty_3 for KLRD TR | 40<br>40       | 56,265<br>56,265       | 724 to<br>724 to       | 951<br>951       | 1.3 to 1.7<br>1.3 to 1.7     | 889<br>889       | 1.6<br>1.6   | 135 to<br>135 to                 | 869<br>869     | .2 to .2<br>.2 to .2     | 1.5<br>1.5 | 799<br>799     | 1.4<br>1.4 | 359 to<br>359 to   | 732<br>732     | .6 to 1.3<br>.6 to 1.3     | 461<br>461     | .8<br>.8    | 140 to<br>140 to | 596<br>596             | .2 to .2<br>.2 to .2 | 1.1<br>1.1           | 555<br>555 | 1.0<br>1.0 | 1,559<br>1,559 | 2.8<br>2.8          | 3,254<br>3,254   | 5.8<br>5.8          |             |

\*The Hispanic column includes persons of Hispanic Origin of all races.  
 \*\* The Census Bureau tabulated and reported 2 race categories that are combined in this report: "Asian" and "Native Hawaiian & Other Pacific Islander".  
 Percentages are a percent of total Population.  
 Source: U.S. Bureau of the Census Census 2020

**DOJ Definitions:**  
 Black = Non-Hispanic Black or African American + Non-Hispanic Black or African American and White  
 Asian and Hawaiian = Non-Hispanic Asian + Non-Hispanic Asian and White + Non-Hispanic Native Hawaiian + Non-Hispanic Native Hawaiian and White  
 Hispanic = Hispanic of Any Race  
 Indian = Non-Hispanic American Indian and Alaska Native + Non-Hispanic American Indian and Alaska Native and White  
 Other = Non-Hispanic Some Other Race + Non-Hispanic Some Other Race and White  
 + Non-Hispanic Other Multi-Race (where more than one minority race is listed)

User: Mike Pirner

Plan Name: Liberty\_3 for KLRD TR

Plan Type: Senate

## Measures of Compactness Report

Monday, March 14, 2022

4:55 PM

|           | <b>Reock</b> |
|-----------|--------------|
| Sum       | N/A          |
| Min       | 0.16         |
| Max       | 0.64         |
| Mean      | 0.42         |
| Std. Dev. | 0.10         |

| <b>District</b> | <b>Reock</b> |
|-----------------|--------------|
| 1               | 0.43         |
| 2               | 0.53         |
| 3               | 0.56         |
| 4               | 0.46         |
| 5               | 0.36         |
| 6               | 0.38         |
| 7               | 0.58         |
| 8               | 0.49         |
| 9               | 0.45         |
| 10              | 0.46         |
| 11              | 0.28         |
| 12              | 0.44         |

|           | <b>Reock</b> |
|-----------|--------------|
| Sum       | N/A          |
| Min       | 0.16         |
| Max       | 0.64         |
| Mean      | 0.42         |
| Std. Dev. | 0.10         |

| <b>District</b> | <b>Reock</b> |
|-----------------|--------------|
| 13              | 0.40         |
| 14              | 0.36         |
| 15              | 0.46         |
| 16              | 0.29         |
| 17              | 0.31         |
| 18              | 0.25         |
| 19              | 0.16         |
| 20              | 0.55         |
| 21              | 0.31         |
| 22              | 0.36         |
| 23              | 0.31         |
| 24              | 0.50         |
| 25              | 0.27         |
| 26              | 0.64         |
| 27              | 0.38         |

|           | <b>Reock</b> |
|-----------|--------------|
| Sum       | N/A          |
| Min       | 0.16         |
| Max       | 0.64         |
| Mean      | 0.42         |
| Std. Dev. | 0.10         |

| <b>District</b> | <b>Reock</b> |
|-----------------|--------------|
| 28              | 0.44         |
| 29              | 0.45         |
| 30              | 0.43         |
| 31              | 0.62         |
| 32              | 0.37         |
| 33              | 0.43         |
| 34              | 0.36         |
| 35              | 0.33         |
| 36              | 0.45         |
| 37              | 0.39         |
| 38              | 0.53         |
| 39              | 0.48         |
| 40              | 0.48         |

## Measures of Compactness Summary

**Reock**                    The measure is always between 0 and 1, with 1 being the most compact.

**Liberty\_3 for KLRD TR District 1 is composed of:**

60,259 (84.0 %), from district 1 in 2012 Senate  
 3,751 (5.2 %), from district 2 in 2012 Senate  
 5,710 (8.0 %), from district 3 in 2012 Senate  
 2,019 (2.8 %), from district 36 in 2012 Senate  
**Liberty\_3 for KLRD TR New District 1 Total is 71,739**

---

**Liberty\_3 for KLRD TR District 2 is composed of:**

45,244 (61.5 %), from district 2 in 2012 Senate  
 28,341 (38.5 %), from district 3 in 2012 Senate  
**Liberty\_3 for KLRD TR New District 2 Total is 73,585**

---

**Liberty\_3 for KLRD TR District 3 is composed of:**

12,149 (17.1 %), from district 2 in 2012 Senate  
 1,322 (1.9 %), from district 3 in 2012 Senate  
 20,749 (29.2 %), from district 12 in 2012 Senate  
 36,729 (51.8 %), from district 19 in 2012 Senate  
**Liberty\_3 for KLRD TR New District 3 Total is 70,949**

---

**Liberty\_3 for KLRD TR District 4 is composed of:**

73,501 (100.0 %), from district 4 in 2012 Senate  
**Liberty\_3 for KLRD TR New District 4 Total is 73,501**

---

**Liberty\_3 for KLRD TR District 5 is composed of:**

9,848 (12.9 %), from district 3 in 2012 Senate  
 66,497 (87.1 %), from district 5 in 2012 Senate  
**Liberty\_3 for KLRD TR New District 5 Total is 76,345**

---

**Liberty\_3 for KLRD TR District 6 is composed of:**

3,145 (4.3 %), from district 4 in 2012 Senate  
 69,354 (95.6 %), from district 6 in 2012 Senate  
 49 (.1 %), from district 10 in 2012 Senate  
**Liberty\_3 for KLRD TR New District 6 Total is 72,548**

---

**Liberty\_3 for KLRD TR District 7 is composed of:**

69,865 (92.7 %), from district 7 in 2012 Senate  
 5,484 (7.3 %), from district 21 in 2012 Senate  
**Liberty\_3 for KLRD TR New District 7 Total is 75,349**

---

**Liberty\_3 for KLRD TR District 8 is composed of:**

5,536 (7.5 %), from district 7 in 2012 Senate  
 55,750 (75.6 %), from district 8 in 2012 Senate  
 12,491 (16.9 %), from district 11 in 2012 Senate  
**Liberty\_3 for KLRD TR New District 8 Total is 73,777**

---

**Liberty\_3 for KLRD TR District 9 is composed of:**

32,476 (43.7 %), from district 3 in 2012 Senate  
 11,984 (16.1 %), from district 5 in 2012 Senate  
 601 (.8 %), from district 6 in 2012 Senate  
 29,229 (39.3 %), from district 9 in 2012 Senate  
 0 (.0 %), from district 21 in 2012 Senate  
**Liberty\_3 for KLRD TR New District 9 Total is 74,290**

---

**Liberty\_3 for KLRD TR District 10 is composed of:**

64,976 (86.6 %), from district 10 in 2012 Senate  
 10,090 (13.4 %), from district 21 in 2012 Senate  
**Liberty\_3 for KLRD TR New District 10 Total is 75,066**

---

**Liberty\_3 for KLRD TR District 11 is composed of:**

61,602 (83.3 %), from district 11 in 2012 Senate  
 12,306 (16.7 %), from district 37 in 2012 Senate  
 \*The Hispanic column includes persons of Hispanic Origin of all races.

\*\* The Census Bureau tabulated and reported 2 race categories that are combined in this report: "Asian" and "Native Hawaiian & Other Pacific Islander".

Percentages are a percent of total Population.

Source: Secretary of State

NGrey

Senate

5:36:38 PM, 3/14/2022



**Liberty\_3 for KLRD TR District 11 is composed of:**

**Liberty\_3 for KLRD TR New District 11 Total is 73,908**

---

**Liberty\_3 for KLRD TR District 12 is composed of:**

43,337 (59.9 %), from district 12 in 2012 Senate  
 20,099 (27.8 %), from district 14 in 2012 Senate  
 8,973 (12.4 %), from district 37 in 2012 Senate  
**Liberty\_3 for KLRD TR New District 12 Total is 72,409**

---

**Liberty\_3 for KLRD TR District 13 is composed of:**

4,540 (6.2 %), from district 12 in 2012 Senate  
 68,154 (93.8 %), from district 13 in 2012 Senate  
**Liberty\_3 for KLRD TR New District 13 Total is 72,694**

---

**Liberty\_3 for KLRD TR District 14 is composed of:**

30,751 (40.8 %), from district 14 in 2012 Senate  
 44,618 (59.2 %), from district 35 in 2012 Senate  
**Liberty\_3 for KLRD TR New District 14 Total is 75,369**

---

**Liberty\_3 for KLRD TR District 15 is composed of:**

1,261 (1.7 %), from district 13 in 2012 Senate  
 6,414 (8.7 %), from district 14 in 2012 Senate  
 65,761 (89.5 %), from district 15 in 2012 Senate  
**Liberty\_3 for KLRD TR New District 15 Total is 73,436**

---

**Liberty\_3 for KLRD TR District 16 is composed of:**

0 (.0 %), from district 14 in 2012 Senate  
 48,453 (65.4 %), from district 16 in 2012 Senate  
 19,594 (26.4 %), from district 30 in 2012 Senate  
 6,092 (8.2 %), from district 31 in 2012 Senate  
**Liberty\_3 for KLRD TR New District 16 Total is 74,139**

---

**Liberty\_3 for KLRD TR District 17 is composed of:**

63,332 (85.2 %), from district 17 in 2012 Senate  
 5,586 (7.5 %), from district 22 in 2012 Senate  
 5,386 (7.2 %), from district 35 in 2012 Senate  
**Liberty\_3 for KLRD TR New District 17 Total is 74,304**

---

**Liberty\_3 for KLRD TR District 18 is composed of:**

11,434 (15.5 %), from district 1 in 2012 Senate  
 13,227 (17.9 %), from district 2 in 2012 Senate  
 6,379 (8.6 %), from district 17 in 2012 Senate  
 41,511 (56.1 %), from district 18 in 2012 Senate  
 1,390 (1.9 %), from district 19 in 2012 Senate  
 6 (.0 %), from district 20 in 2012 Senate  
**Liberty\_3 for KLRD TR New District 18 Total is 73,947**

---

**Liberty\_3 for KLRD TR District 19 is composed of:**

11,183 (15.1 %), from district 2 in 2012 Senate  
 24,689 (33.4 %), from district 18 in 2012 Senate  
 32,436 (43.9 %), from district 19 in 2012 Senate  
 5,652 (7.6 %), from district 20 in 2012 Senate  
**Liberty\_3 for KLRD TR New District 19 Total is 73,960**

---

**Liberty\_3 for KLRD TR District 20 is composed of:**

2,468 (3.4 %), from district 17 in 2012 Senate  
 3,153 (4.3 %), from district 18 in 2012 Senate  
 0 (.0 %), from district 19 in 2012 Senate  
 67,680 (92.3 %), from district 20 in 2012 Senate  
**Liberty\_3 for KLRD TR New District 20 Total is 73,301**

---

\*The Hispanic column includes persons of Hispanic Origin of all races.

\*\* The Census Bureau tabulated and reported 2 race categories that are combined in this report: "Asian" and "Native Hawaiian & Other Pacific Islander".

Percentages are a percent of total Population.

Source: Secretary of State

NGrey

Senate

5:36:38 PM, 3/14/2022

**Liberty\_3 for KLRD TR District 21 is composed of:**

10,410 (14.0 %), from district 10 in 2012 Senate  
 64,099 (86.0 %), from district 21 in 2012 Senate  
**Liberty\_3 for KLRD TR New District 21 Total is 74,509**

---

**Liberty\_3 for KLRD TR District 22 is composed of:**

71,959 (100.0 %), from district 22 in 2012 Senate  
**Liberty\_3 for KLRD TR New District 22 Total is 71,959**

---

**Liberty\_3 for KLRD TR District 23 is composed of:**

7,729 (10.6 %), from district 9 in 2012 Senate  
 54,050 (74.2 %), from district 23 in 2012 Senate  
 11,027 (15.1 %), from district 37 in 2012 Senate  
**Liberty\_3 for KLRD TR New District 23 Total is 72,806**

---

**Liberty\_3 for KLRD TR District 24 is composed of:**

68,097 (93.7 %), from district 24 in 2012 Senate  
 4,608 (6.3 %), from district 35 in 2012 Senate  
**Liberty\_3 for KLRD TR New District 24 Total is 72,705**

---

**Liberty\_3 for KLRD TR District 25 is composed of:**

54,157 (73.5 %), from district 25 in 2012 Senate  
 13,212 (17.9 %), from district 28 in 2012 Senate  
 6,338 (8.6 %), from district 29 in 2012 Senate  
**Liberty\_3 for KLRD TR New District 25 Total is 73,707**

---

**Liberty\_3 for KLRD TR District 26 is composed of:**

5,429 (7.4 %), from district 25 in 2012 Senate  
 53,462 (73.0 %), from district 26 in 2012 Senate  
 13,215 (18.1 %), from district 27 in 2012 Senate  
 1,084 (1.5 %), from district 32 in 2012 Senate  
**Liberty\_3 for KLRD TR New District 26 Total is 73,190**

---

**Liberty\_3 for KLRD TR District 27 is composed of:**

6,332 (8.7 %), from district 25 in 2012 Senate  
 60,690 (83.3 %), from district 27 in 2012 Senate  
 5,842 (8.0 %), from district 31 in 2012 Senate  
**Liberty\_3 for KLRD TR New District 27 Total is 72,864**

---

**Liberty\_3 for KLRD TR District 28 is composed of:**

138 (.2 %), from district 16 in 2012 Senate  
 1,776 (2.5 %), from district 25 in 2012 Senate  
 12,322 (17.0 %), from district 26 in 2012 Senate  
 58,110 (80.3 %), from district 28 in 2012 Senate  
**Liberty\_3 for KLRD TR New District 28 Total is 72,346**

---

**Liberty\_3 for KLRD TR District 29 is composed of:**

170 (.2 %), from district 28 in 2012 Senate  
 59,205 (78.9 %), from district 29 in 2012 Senate  
 15,641 (20.9 %), from district 30 in 2012 Senate  
**Liberty\_3 for KLRD TR New District 29 Total is 75,016**

---

**Liberty\_3 for KLRD TR District 30 is composed of:**

21,644 (30.0 %), from district 16 in 2012 Senate  
 9,683 (13.4 %), from district 26 in 2012 Senate  
 39,568 (54.9 %), from district 30 in 2012 Senate  
 1,184 (1.6 %), from district 32 in 2012 Senate  
**Liberty\_3 for KLRD TR New District 30 Total is 72,079**

---

**Liberty\_3 for KLRD TR District 31 is composed of:**

2,944 (4.0 %), from district 25 in 2012 Senate  
 \*The Hispanic column includes persons of Hispanic Origin of all races.

\*\* The Census Bureau tabulated and reported 2 race categories that are combined in this report: "Asian" and "Native Hawaiian & Other Pacific Islander".

Percentages are a percent of total Population.

Source: Secretary of State

NGrey

Senate

5:36:38 PM, 3/14/2022

**Liberty\_3 for KLRD TR District 31 is composed of:**

1,614 (2.2 %), from district 27 in 2012 Senate  
 5,755 (7.8 %), from district 29 in 2012 Senate  
 63,936 (86.1 %), from district 31 in 2012 Senate  
**Liberty\_3 for KLRD TR New District 31 Total is 74,249**

---

**Liberty\_3 for KLRD TR District 32 is composed of:**

9,332 (12.4 %), from district 14 in 2012 Senate  
 10,185 (13.5 %), from district 16 in 2012 Senate  
 55,802 (74.1 %), from district 32 in 2012 Senate  
**Liberty\_3 for KLRD TR New District 32 Total is 75,319**

---

**Liberty\_3 for KLRD TR District 33 is composed of:**

1,689 (2.3 %), from district 32 in 2012 Senate  
 57,356 (78.1 %), from district 33 in 2012 Senate  
 14,432 (19.6 %), from district 35 in 2012 Senate  
**Liberty\_3 for KLRD TR New District 33 Total is 73,477**

---

**Liberty\_3 for KLRD TR District 34 is composed of:**

5,939 (8.1 %), from district 32 in 2012 Senate  
 67,657 (91.9 %), from district 34 in 2012 Senate  
**Liberty\_3 for KLRD TR New District 34 Total is 73,596**

---

**Liberty\_3 for KLRD TR District 35 is composed of:**

19,336 (26.2 %), from district 8 in 2012 Senate  
 8,652 (11.7 %), from district 9 in 2012 Senate  
 2,247 (3.0 %), from district 11 in 2012 Senate  
 314 (.4 %), from district 21 in 2012 Senate  
 18,565 (25.2 %), from district 23 in 2012 Senate  
 24,675 (33.4 %), from district 37 in 2012 Senate  
**Liberty\_3 for KLRD TR New District 35 Total is 73,789**

---

**Liberty\_3 for KLRD TR District 36 is composed of:**

8,117 (11.3 %), from district 22 in 2012 Senate  
 63,682 (88.7 %), from district 36 in 2012 Senate  
 0 (.0 %), from district 40 in 2012 Senate  
**Liberty\_3 for KLRD TR New District 36 Total is 71,799**

---

**Liberty\_3 for KLRD TR District 37 is composed of:**

37,604 (52.4 %), from district 9 in 2012 Senate  
 3,067 (4.3 %), from district 23 in 2012 Senate  
 31,110 (43.3 %), from district 37 in 2012 Senate  
**Liberty\_3 for KLRD TR New District 37 Total is 71,781**

---

**Liberty\_3 for KLRD TR District 38 is composed of:**

1,456 (2.0 %), from district 33 in 2012 Senate  
 68,217 (92.9 %), from district 38 in 2012 Senate  
 3,780 (5.1 %), from district 39 in 2012 Senate  
**Liberty\_3 for KLRD TR New District 38 Total is 73,453**

---

**Liberty\_3 for KLRD TR District 39 is composed of:**

6,725 (9.3 %), from district 33 in 2012 Senate  
 65,794 (90.7 %), from district 39 in 2012 Senate  
**Liberty\_3 for KLRD TR New District 39 Total is 72,519**

---

**Liberty\_3 for KLRD TR District 40 is composed of:**

0 (.0 %), from district 36 in 2012 Senate  
 72,101 (100.0 %), from district 40 in 2012 Senate  
**Liberty\_3 for KLRD TR New District 40 Total is 72,101**

---

\*The Hispanic column includes persons of Hispanic Origin of all races.

\*\* The Census Bureau tabulated and reported 2 race categories that are combined in this report: "Asian" and "Native Hawaiian & Other Pacific Islander".

Percentages are a percent of total Population.

Source: Secretary of State

NGrey

Senate

5:36:38 PM, 3/14/2022

**Liberty\_3 for KLRD TR District 1 is composed of:**

45,795 (83.7 %), from district 1 in 2012 Senate  
 2,835 (5.2 %), from district 2 in 2012 Senate  
 4,577 (8.4 %), from district 3 in 2012 Senate  
 1,527 (2.8 %), from district 36 in 2012 Senate  
**Liberty\_3 for KLRD TR New District 1 Total is 54,734**

---

**Liberty\_3 for KLRD TR District 2 is composed of:**

38,335 (62.8 %), from district 2 in 2012 Senate  
 22,741 (37.2 %), from district 3 in 2012 Senate  
**Liberty\_3 for KLRD TR New District 2 Total is 61,076**

---

**Liberty\_3 for KLRD TR District 3 is composed of:**

9,742 (17.7 %), from district 2 in 2012 Senate  
 1,034 (1.9 %), from district 3 in 2012 Senate  
 15,867 (28.9 %), from district 12 in 2012 Senate  
 28,306 (51.5 %), from district 19 in 2012 Senate  
**Liberty\_3 for KLRD TR New District 3 Total is 54,949**

---

**Liberty\_3 for KLRD TR District 4 is composed of:**

52,529 (100.0 %), from district 4 in 2012 Senate  
**Liberty\_3 for KLRD TR New District 4 Total is 52,529**

---

**Liberty\_3 for KLRD TR District 5 is composed of:**

7,308 (12.7 %), from district 3 in 2012 Senate  
 50,205 (87.3 %), from district 5 in 2012 Senate  
**Liberty\_3 for KLRD TR New District 5 Total is 57,513**

---

**Liberty\_3 for KLRD TR District 6 is composed of:**

2,154 (4.0 %), from district 4 in 2012 Senate  
 51,718 (95.9 %), from district 6 in 2012 Senate  
 32 (.1 %), from district 10 in 2012 Senate  
**Liberty\_3 for KLRD TR New District 6 Total is 53,904**

---

**Liberty\_3 for KLRD TR District 7 is composed of:**

55,309 (92.5 %), from district 7 in 2012 Senate  
 4,492 (7.5 %), from district 21 in 2012 Senate  
**Liberty\_3 for KLRD TR New District 7 Total is 59,801**

---

**Liberty\_3 for KLRD TR District 8 is composed of:**

4,358 (7.3 %), from district 7 in 2012 Senate  
 44,939 (75.3 %), from district 8 in 2012 Senate  
 10,420 (17.4 %), from district 11 in 2012 Senate  
**Liberty\_3 for KLRD TR New District 8 Total is 59,717**

---

**Liberty\_3 for KLRD TR District 9 is composed of:**

24,443 (44.1 %), from district 3 in 2012 Senate  
 9,023 (16.3 %), from district 5 in 2012 Senate  
 415 (.7 %), from district 6 in 2012 Senate  
 21,568 (38.9 %), from district 9 in 2012 Senate  
 0 (.0 %), from district 21 in 2012 Senate  
**Liberty\_3 for KLRD TR New District 9 Total is 55,449**

---

**Liberty\_3 for KLRD TR District 10 is composed of:**

48,741 (86.9 %), from district 10 in 2012 Senate  
 7,378 (13.1 %), from district 21 in 2012 Senate  
**Liberty\_3 for KLRD TR New District 10 Total is 56,119**

---

**Liberty\_3 for KLRD TR District 11 is composed of:**

46,831 (84.0 %), from district 11 in 2012 Senate  
 8,939 (16.0 %), from district 37 in 2012 Senate  
 \*The Hispanic column includes persons of Hispanic Origin of all races.

\*\* The Census Bureau tabulated and reported 2 race categories that are combined in this report: "Asian" and "Native Hawaiian & Other Pacific Islander".

Percentages are a percent of total Population.

Source: Secretary of State

NGrey

Senate

5:39:42 PM, 3/14/2022

**Liberty\_3 for KLRD TR District 11 is composed of:**

**Liberty\_3 for KLRD TR New District 11 Total is 55,770**

---

**Liberty\_3 for KLRD TR District 12 is composed of:**

33,313 (59.8 %), from district 12 in 2012 Senate  
 15,481 (27.8 %), from district 14 in 2012 Senate  
 6,930 (12.4 %), from district 37 in 2012 Senate  
**Liberty\_3 for KLRD TR New District 12 Total is 55,724**

---

**Liberty\_3 for KLRD TR District 13 is composed of:**

3,280 (5.9 %), from district 12 in 2012 Senate  
 52,443 (94.1 %), from district 13 in 2012 Senate  
**Liberty\_3 for KLRD TR New District 13 Total is 55,723**

---

**Liberty\_3 for KLRD TR District 14 is composed of:**

24,017 (40.8 %), from district 14 in 2012 Senate  
 34,866 (59.2 %), from district 35 in 2012 Senate  
**Liberty\_3 for KLRD TR New District 14 Total is 58,883**

---

**Liberty\_3 for KLRD TR District 15 is composed of:**

975 (1.8 %), from district 13 in 2012 Senate  
 4,990 (9.0 %), from district 14 in 2012 Senate  
 49,744 (89.3 %), from district 15 in 2012 Senate  
**Liberty\_3 for KLRD TR New District 15 Total is 55,709**

---

**Liberty\_3 for KLRD TR District 16 is composed of:**

0 (.0 %), from district 14 in 2012 Senate  
 35,098 (63.3 %), from district 16 in 2012 Senate  
 15,684 (28.3 %), from district 30 in 2012 Senate  
 4,624 (8.3 %), from district 31 in 2012 Senate  
**Liberty\_3 for KLRD TR New District 16 Total is 55,406**

---

**Liberty\_3 for KLRD TR District 17 is composed of:**

47,491 (85.9 %), from district 17 in 2012 Senate  
 3,565 (6.4 %), from district 22 in 2012 Senate  
 4,230 (7.7 %), from district 35 in 2012 Senate  
**Liberty\_3 for KLRD TR New District 17 Total is 55,286**

---

**Liberty\_3 for KLRD TR District 18 is composed of:**

8,296 (15.0 %), from district 1 in 2012 Senate  
 10,136 (18.3 %), from district 2 in 2012 Senate  
 4,531 (8.2 %), from district 17 in 2012 Senate  
 31,177 (56.4 %), from district 18 in 2012 Senate  
 1,106 (2.0 %), from district 19 in 2012 Senate  
 6 (.0 %), from district 20 in 2012 Senate  
**Liberty\_3 for KLRD TR New District 18 Total is 55,252**

---

**Liberty\_3 for KLRD TR District 19 is composed of:**

8,819 (15.7 %), from district 2 in 2012 Senate  
 19,264 (34.2 %), from district 18 in 2012 Senate  
 23,777 (42.2 %), from district 19 in 2012 Senate  
 4,424 (7.9 %), from district 20 in 2012 Senate  
**Liberty\_3 for KLRD TR New District 19 Total is 56,284**

---

**Liberty\_3 for KLRD TR District 20 is composed of:**

1,873 (3.3 %), from district 17 in 2012 Senate  
 2,293 (4.0 %), from district 18 in 2012 Senate  
 0 (.0 %), from district 19 in 2012 Senate  
 52,565 (92.7 %), from district 20 in 2012 Senate  
**Liberty\_3 for KLRD TR New District 20 Total is 56,731**

---

\*The Hispanic column includes persons of Hispanic Origin of all races.

\*\* The Census Bureau tabulated and reported 2 race categories that are combined in this report: "Asian" and "Native Hawaiian & Other Pacific Islander".

Percentages are a percent of total Population.

Source: Secretary of State

NGrey

Senate

5:39:42 PM, 3/14/2022

**Liberty\_3 for KLRD TR District 21 is composed of:**

8,508 (14.4 %), from district 10 in 2012 Senate  
 50,599 (85.6 %), from district 21 in 2012 Senate  
**Liberty\_3 for KLRD TR New District 21 Total is 59,107**

---

**Liberty\_3 for KLRD TR District 22 is composed of:**

59,685 (100.0 %), from district 22 in 2012 Senate  
**Liberty\_3 for KLRD TR New District 22 Total is 59,685**

---

**Liberty\_3 for KLRD TR District 23 is composed of:**

5,876 (11.1 %), from district 9 in 2012 Senate  
 39,368 (74.0 %), from district 23 in 2012 Senate  
 7,929 (14.9 %), from district 37 in 2012 Senate  
**Liberty\_3 for KLRD TR New District 23 Total is 53,173**

---

**Liberty\_3 for KLRD TR District 24 is composed of:**

52,241 (93.6 %), from district 24 in 2012 Senate  
 3,595 (6.4 %), from district 35 in 2012 Senate  
**Liberty\_3 for KLRD TR New District 24 Total is 55,836**

---

**Liberty\_3 for KLRD TR District 25 is composed of:**

41,813 (74.3 %), from district 25 in 2012 Senate  
 9,484 (16.9 %), from district 28 in 2012 Senate  
 4,944 (8.8 %), from district 29 in 2012 Senate  
**Liberty\_3 for KLRD TR New District 25 Total is 56,241**

---

**Liberty\_3 for KLRD TR District 26 is composed of:**

4,206 (8.0 %), from district 25 in 2012 Senate  
 38,463 (72.8 %), from district 26 in 2012 Senate  
 9,372 (17.7 %), from district 27 in 2012 Senate  
 791 (1.5 %), from district 32 in 2012 Senate  
**Liberty\_3 for KLRD TR New District 26 Total is 52,832**

---

**Liberty\_3 for KLRD TR District 27 is composed of:**

4,814 (8.7 %), from district 25 in 2012 Senate  
 46,706 (84.1 %), from district 27 in 2012 Senate  
 4,032 (7.3 %), from district 31 in 2012 Senate  
**Liberty\_3 for KLRD TR New District 27 Total is 55,552**

---

**Liberty\_3 for KLRD TR District 28 is composed of:**

103 (.2 %), from district 16 in 2012 Senate  
 1,280 (2.4 %), from district 25 in 2012 Senate  
 9,223 (17.4 %), from district 26 in 2012 Senate  
 42,440 (80.0 %), from district 28 in 2012 Senate  
**Liberty\_3 for KLRD TR New District 28 Total is 53,046**

---

**Liberty\_3 for KLRD TR District 29 is composed of:**

119 (.2 %), from district 28 in 2012 Senate  
 44,546 (78.9 %), from district 29 in 2012 Senate  
 11,797 (20.9 %), from district 30 in 2012 Senate  
**Liberty\_3 for KLRD TR New District 29 Total is 56,462**

---

**Liberty\_3 for KLRD TR District 30 is composed of:**

15,997 (29.2 %), from district 16 in 2012 Senate  
 7,241 (13.2 %), from district 26 in 2012 Senate  
 30,679 (55.9 %), from district 30 in 2012 Senate  
 930 (1.7 %), from district 32 in 2012 Senate  
**Liberty\_3 for KLRD TR New District 30 Total is 54,847**

---

**Liberty\_3 for KLRD TR District 31 is composed of:**

2,231 (4.0 %), from district 25 in 2012 Senate  
 \*The Hispanic column includes persons of Hispanic Origin of all races.

\*\* The Census Bureau tabulated and reported 2 race categories that are combined in this report: "Asian" and "Native Hawaiian & Other Pacific Islander".

Percentages are a percent of total Population.

Source: Secretary of State

NGrey

Senate

5:39:42 PM, 3/14/2022

**Liberty\_3 for KLRD TR District 31 is composed of:**

1,097 (2.0 %), from district 27 in 2012 Senate  
 4,366 (7.8 %), from district 29 in 2012 Senate  
 47,926 (86.2 %), from district 31 in 2012 Senate  
**Liberty\_3 for KLRD TR New District 31 Total is 55,620**

---

**Liberty\_3 for KLRD TR District 32 is composed of:**

7,081 (12.4 %), from district 14 in 2012 Senate  
 7,564 (13.3 %), from district 16 in 2012 Senate  
 42,398 (74.3 %), from district 32 in 2012 Senate  
**Liberty\_3 for KLRD TR New District 32 Total is 57,043**

---

**Liberty\_3 for KLRD TR District 33 is composed of:**

1,293 (2.3 %), from district 32 in 2012 Senate  
 44,139 (77.7 %), from district 33 in 2012 Senate  
 11,368 (20.0 %), from district 35 in 2012 Senate  
**Liberty\_3 for KLRD TR New District 33 Total is 56,800**

---

**Liberty\_3 for KLRD TR District 34 is composed of:**

4,610 (8.1 %), from district 32 in 2012 Senate  
 52,619 (91.9 %), from district 34 in 2012 Senate  
**Liberty\_3 for KLRD TR New District 34 Total is 57,229**

---

**Liberty\_3 for KLRD TR District 35 is composed of:**

14,658 (27.5 %), from district 8 in 2012 Senate  
 6,854 (12.8 %), from district 9 in 2012 Senate  
 1,672 (3.1 %), from district 11 in 2012 Senate  
 240 (.4 %), from district 21 in 2012 Senate  
 13,047 (24.5 %), from district 23 in 2012 Senate  
 16,869 (31.6 %), from district 37 in 2012 Senate  
**Liberty\_3 for KLRD TR New District 35 Total is 53,340**

---

**Liberty\_3 for KLRD TR District 36 is composed of:**

6,260 (11.3 %), from district 22 in 2012 Senate  
 49,379 (88.7 %), from district 36 in 2012 Senate  
 0 (.0 %), from district 40 in 2012 Senate  
**Liberty\_3 for KLRD TR New District 36 Total is 55,639**

---

**Liberty\_3 for KLRD TR District 37 is composed of:**

26,340 (51.8 %), from district 9 in 2012 Senate  
 2,170 (4.3 %), from district 23 in 2012 Senate  
 22,300 (43.9 %), from district 37 in 2012 Senate  
**Liberty\_3 for KLRD TR New District 37 Total is 50,810**

---

**Liberty\_3 for KLRD TR District 38 is composed of:**

1,082 (2.1 %), from district 33 in 2012 Senate  
 47,696 (92.8 %), from district 38 in 2012 Senate  
 2,640 (5.1 %), from district 39 in 2012 Senate  
**Liberty\_3 for KLRD TR New District 38 Total is 51,418**

---

**Liberty\_3 for KLRD TR District 39 is composed of:**

5,039 (9.7 %), from district 33 in 2012 Senate  
 46,773 (90.3 %), from district 39 in 2012 Senate  
**Liberty\_3 for KLRD TR New District 39 Total is 51,812**

---

**Liberty\_3 for KLRD TR District 40 is composed of:**

0 (.0 %), from district 36 in 2012 Senate  
 56,265 (100.0 %), from district 40 in 2012 Senate  
**Liberty\_3 for KLRD TR New District 40 Total is 56,265**

---

\*The Hispanic column includes persons of Hispanic Origin of all races.

\*\* The Census Bureau tabulated and reported 2 race categories that are combined in this report: "Asian" and "Native Hawaiian & Other Pacific Islander".

Percentages are a percent of total Population.

Source: Secretary of State

NGrey

Senate

5:39:42 PM, 3/14/2022

|   | Hispanic *           | Non-Hispanic<br>Black DOJ |
|---|----------------------|---------------------------|
| <b>Liberty_3 for KLRD TR District 1 is composed of:</b>     |                      |                           |
| 60,259 (84.0 %), from district 1 in 2012 Senate             | 2,077 2.9 %          | 1,940 2.7 %               |
| 3,751 (5.2 %), from district 2 in 2012 Senate               | 110 .2 %             | 43 .1 %                   |
| 5,710 (8.0 %), from district 3 in 2012 Senate               | 149 .2 %             | 82 .1 %                   |
| 2,019 (2.8 %), from district 36 in 2012 Senate              | 36 .1 %              | 3 .0 %                    |
| <b>Liberty_3 for KLRD TR New District 1 Total is 71,739</b> | <b>2,372 3.3 %</b>   | <b>2,068 2.9 %</b>        |
| <b>Liberty_3 for KLRD TR District 2 is composed of:</b>     |                      |                           |
| 45,244 (61.5 %), from district 2 in 2012 Senate             | 3,289 4.5 %          | 2,906 3.9 %               |
| 28,341 (38.5 %), from district 3 in 2012 Senate             | 2,749 3.7 %          | 2,357 3.2 %               |
| <b>Liberty_3 for KLRD TR New District 2 Total is 73,585</b> | <b>6,038 8.2 %</b>   | <b>5,263 7.2 %</b>        |
| <b>Liberty_3 for KLRD TR District 3 is composed of:</b>     |                      |                           |
| 12,149 (17.1 %), from district 2 in 2012 Senate             | 706 1.0 %            | 539 .8 %                  |
| 1,322 (1.9 %), from district 3 in 2012 Senate               | 50 .1 %              | 17 .0 %                   |
| 20,749 (29.2 %), from district 12 in 2012 Senate            | 999 1.4 %            | 497 .7 %                  |
| 36,729 (51.8 %), from district 19 in 2012 Senate            | 2,219 3.1 %          | 1,189 1.7 %               |
| <b>Liberty_3 for KLRD TR New District 3 Total is 70,949</b> | <b>3,974 5.6 %</b>   | <b>2,242 3.2 %</b>        |
| <b>Liberty_3 for KLRD TR District 4 is composed of:</b>     |                      |                           |
| 73,501 (100.0 %), from district 4 in 2012 Senate            | 24,974 34.0 %        | 24,460 33.3 %             |
| <b>Liberty_3 for KLRD TR New District 4 Total is 73,501</b> | <b>24,974 34.0 %</b> | <b>24,460 33.3 %</b>      |
| <b>Liberty_3 for KLRD TR District 5 is composed of:</b>     |                      |                           |
| 9,848 (12.9 %), from district 3 in 2012 Senate              | 519 .7 %             | 264 .3 %                  |
| 66,497 (87.1 %), from district 5 in 2012 Senate             | 5,837 7.6 %          | 10,274 13.5 %             |
| <b>Liberty_3 for KLRD TR New District 5 Total is 76,345</b> | <b>6,356 8.3 %</b>   | <b>10,538 13.8 %</b>      |
| <b>Liberty_3 for KLRD TR District 6 is composed of:</b>     |                      |                           |
| 3,145 (4.3 %), from district 4 in 2012 Senate               | 1,533 2.1 %          | 749 1.0 %                 |
| 69,354 (95.6 %), from district 6 in 2012 Senate             | 27,134 37.4 %        | 7,381 10.2 %              |
| 49 (.1 %), from district 10 in 2012 Senate                  | 17 .0 %              | 2 .0 %                    |
| <b>Liberty_3 for KLRD TR New District 6 Total is 72,548</b> | <b>28,684 39.5 %</b> | <b>8,132 11.2 %</b>       |
| <b>Liberty_3 for KLRD TR District 7 is composed of:</b>     |                      |                           |
| 69,865 (92.7 %), from district 7 in 2012 Senate             | 5,118 6.8 %          | 2,479 3.3 %               |
| 5,484 (7.3 %), from district 21 in 2012 Senate              | 752 1.0 %            | 298 .4 %                  |
| <b>Liberty_3 for KLRD TR New District 7 Total is 75,349</b> | <b>5,870 7.8 %</b>   | <b>2,777 3.7 %</b>        |
| <b>Liberty_3 for KLRD TR District 8 is composed of:</b>     |                      |                           |
| 5,536 (7.5 %), from district 7 in 2012 Senate               | 321 .4 %             | 247 .3 %                  |
| 55,750 (75.6 %), from district 8 in 2012 Senate             | 4,748 6.4 %          | 3,489 4.7 %               |
| 12,491 (16.9 %), from district 11 in 2012 Senate            | 586 .8 %             | 449 .6 %                  |
| <b>Liberty_3 for KLRD TR New District 8 Total is 73,777</b> | <b>5,655 7.7 %</b>   | <b>4,185 5.7 %</b>        |
| <b>Liberty_3 for KLRD TR District 9 is composed of:</b>     |                      |                           |
| 32,476 (43.7 %), from district 3 in 2012 Senate             |                      |                           |

\*The Hispanic column includes persons of Hispanic Origin of all races.  
Percentages are a percent of total Population.  
Source: Secretary of State



|  | Hispanic *         | Non-Hispanic Black DOJ |
|--|--------------------|------------------------|
| <b>Liberty_3 for KLRD TR District 9 is composed of:</b>      |                    |                        |
|  | 1,494 2.0 %        | 593 .8 %               |
| 11,984 (16.1 %), from district 5 in 2012 Senate              | 1,575 2.1 %        | 963 1.3 %              |
| 601 (.8 %), from district 6 in 2012 Senate                   | 78 .1 %            | 107 .1 %               |
| 29,229 (39.3 %), from district 9 in 2012 Senate              | 3,671 4.9 %        | 1,371 1.8 %            |
| 0 (.0 %), from district 21 in 2012 Senate                    | 0 .0 %             | 0 .0 %                 |
| <b>Liberty_3 for KLRD TR New District 9 Total is 74,290</b>  | <b>6,818 9.2 %</b> | <b>3,034 4.1 %</b>     |
| <b>Liberty_3 for KLRD TR District 10 is composed of:</b>     |                    |                        |
|  | 5,248 7.0 %        | 3,762 5.0 %            |
| 64,976 (86.6 %), from district 10 in 2012 Senate             | 499 .7 %           | 259 .3 %               |
| 10,090 (13.4 %), from district 21 in 2012 Senate             | 5,747 7.7 %        | 4,021 5.4 %            |
| <b>Liberty_3 for KLRD TR New District 10 Total is 75,066</b> |                    |                        |
| <b>Liberty_3 for KLRD TR District 11 is composed of:</b>     |                    |                        |
|  | 2,503 3.4 %        | 2,027 2.7 %            |
| 61,602 (83.3 %), from district 11 in 2012 Senate             | 607 .8 %           | 372 .5 %               |
| 12,306 (16.7 %), from district 37 in 2012 Senate             | 3,110 4.2 %        | 2,399 3.2 %            |
| <b>Liberty_3 for KLRD TR New District 11 Total is 73,908</b> |                    |                        |
| <b>Liberty_3 for KLRD TR District 12 is composed of:</b>     |                    |                        |
|  | 1,368 1.9 %        | 763 1.1 %              |
| 43,337 (59.9 %), from district 12 in 2012 Senate             | 553 .8 %           | 175 .2 %               |
| 20,099 (27.8 %), from district 14 in 2012 Senate             | 284 .4 %           | 221 .3 %               |
| 8,973 (12.4 %), from district 37 in 2012 Senate              | 2,205 3.0 %        | 1,159 1.6 %            |
| <b>Liberty_3 for KLRD TR New District 12 Total is 72,409</b> |                    |                        |
| <b>Liberty_3 for KLRD TR District 13 is composed of:</b>     |                    |                        |
|  | 113 .2 %           | 68 .1 %                |
| 4,540 (6.2 %), from district 12 in 2012 Senate               | 3,503 4.8 %        | 2,161 3.0 %            |
| 68,154 (93.8 %), from district 13 in 2012 Senate             | 3,616 5.0 %        | 2,229 3.1 %            |
| <b>Liberty_3 for KLRD TR New District 13 Total is 72,694</b> |                    |                        |
| <b>Liberty_3 for KLRD TR District 14 is composed of:</b>     |                    |                        |
|  | 1,454 1.9 %        | 1,202 1.6 %            |
| 30,751 (40.8 %), from district 14 in 2012 Senate             | 2,256 3.0 %        | 956 1.3 %              |
| 44,618 (59.2 %), from district 35 in 2012 Senate             | 3,710 4.9 %        | 2,158 2.9 %            |
| <b>Liberty_3 for KLRD TR New District 14 Total is 75,369</b> |                    |                        |
| <b>Liberty_3 for KLRD TR District 15 is composed of:</b>     |                    |                        |
|  | 10 .0 %            | 21 .0 %                |
| 1,261 (1.7 %), from district 13 in 2012 Senate               | 256 .3 %           | 58 .1 %                |
| 6,414 (8.7 %), from district 14 in 2012 Senate               | 4,236 5.8 %        | 3,453 4.7 %            |
| 65,761 (89.5 %), from district 15 in 2012 Senate             | 4,502 6.1 %        | 3,532 4.8 %            |
| <b>Liberty_3 for KLRD TR New District 15 Total is 73,436</b> |                    |                        |
| <b>Liberty_3 for KLRD TR District 16 is composed of:</b>     |                    |                        |
|  | 0 .0 %             | 0 .0 %                 |
| 0 (.0 %), from district 14 in 2012 Senate                    | 3,042 4.1 %        | 2,950 4.0 %            |
| 48,453 (65.4 %), from district 16 in 2012 Senate             | 1,172 1.6 %        | 1,510 2.0 %            |
| 19,594 (26.4 %), from district 30 in 2012 Senate             | 489 .7 %           | 639 .9 %               |
| 6,092 (8.2 %), from district 31 in 2012 Senate               |                    |                        |

\*The Hispanic column includes persons of Hispanic Origin of all races. Percentages are a percent of total Population. Source: Secretary of State

|  | Hispanic *           | Non-Hispanic<br>Black DOJ |
|--|----------------------|---------------------------|
| <b>Liberty_3 for KLRD TR District 16 is composed of:</b>     |                      |                           |
| Liberty_3 for KLRD TR New District 16 Total is 74,139        | 4,703 6.3 %          | 5,099 6.9 %               |
| <b>Liberty_3 for KLRD TR District 17 is composed of:</b>     |                      |                           |
| 63,332 (85.2 %), from district 17 in 2012 Senate             | 12,272 16.5 %        | 7,139 9.6 %               |
| 5,586 (7.5 %), from district 22 in 2012 Senate               | 760 1.0 %            | 692 .9 %                  |
| 5,386 (7.2 %), from district 35 in 2012 Senate               | 227 .3 %             | 35 .0 %                   |
| <b>Liberty_3 for KLRD TR New District 17 Total is 74,304</b> | <b>13,259 17.8 %</b> | <b>7,866 10.6 %</b>       |
| <b>Liberty_3 for KLRD TR District 18 is composed of:</b>     |                      |                           |
| 11,434 (15.5 %), from district 1 in 2012 Senate              | 550 .7 %             | 270 .4 %                  |
| 13,227 (17.9 %), from district 2 in 2012 Senate              | 388 .5 %             | 147 .2 %                  |
| 6,379 (8.6 %), from district 17 in 2012 Senate               | 246 .3 %             | 88 .1 %                   |
| 41,511 (56.1 %), from district 18 in 2012 Senate             | 2,763 3.7 %          | 1,330 1.8 %               |
| 1,390 (1.9 %), from district 19 in 2012 Senate               | 69 .1 %              | 18 .0 %                   |
| 6 (.0 %), from district 20 in 2012 Senate                    | 3 .0 %               | 2 .0 %                    |
| <b>Liberty_3 for KLRD TR New District 18 Total is 73,947</b> | <b>4,019 5.4 %</b>   | <b>1,855 2.5 %</b>        |
| <b>Liberty_3 for KLRD TR District 19 is composed of:</b>     |                      |                           |
| 11,183 (15.1 %), from district 2 in 2012 Senate              | 650 .9 %             | 717 1.0 %                 |
| 24,689 (33.4 %), from district 18 in 2012 Senate             | 4,075 5.5 %          | 3,149 4.3 %               |
| 32,436 (43.9 %), from district 19 in 2012 Senate             | 10,010 13.5 %        | 5,778 7.8 %               |
| 5,652 (7.6 %), from district 20 in 2012 Senate               | 657 .9 %             | 684 .9 %                  |
| <b>Liberty_3 for KLRD TR New District 19 Total is 73,960</b> | <b>15,392 20.8 %</b> | <b>10,328 14.0 %</b>      |
| <b>Liberty_3 for KLRD TR District 20 is composed of:</b>     |                      |                           |
| 2,468 (3.4 %), from district 17 in 2012 Senate               | 102 .1 %             | 27 .0 %                   |
| 3,153 (4.3 %), from district 18 in 2012 Senate               | 192 .3 %             | 73 .1 %                   |
| 0 (.0 %), from district 19 in 2012 Senate                    | 0 .0 %               | 0 .0 %                    |
| 67,680 (92.3 %), from district 20 in 2012 Senate             | 5,420 7.4 %          | 5,263 7.2 %               |
| <b>Liberty_3 for KLRD TR New District 20 Total is 73,301</b> | <b>5,714 7.8 %</b>   | <b>5,363 7.3 %</b>        |
| <b>Liberty_3 for KLRD TR District 21 is composed of:</b>     |                      |                           |
| 10,410 (14.0 %), from district 10 in 2012 Senate             | 1,693 2.3 %          | 1,222 1.6 %               |
| 64,099 (86.0 %), from district 21 in 2012 Senate             | 7,467 10.0 %         | 5,864 7.9 %               |
| <b>Liberty_3 for KLRD TR New District 21 Total is 74,509</b> | <b>9,160 12.3 %</b>  | <b>7,086 9.5 %</b>        |
| <b>Liberty_3 for KLRD TR District 22 is composed of:</b>     |                      |                           |
| 71,959 (100.0 %), from district 22 in 2012 Senate            | 7,470 10.4 %         | 5,703 7.9 %               |
| <b>Liberty_3 for KLRD TR New District 22 Total is 71,959</b> | <b>7,470 10.4 %</b>  | <b>5,703 7.9 %</b>        |
| <b>Liberty_3 for KLRD TR District 23 is composed of:</b>     |                      |                           |
| 7,729 (10.6 %), from district 9 in 2012 Senate               | 1,609 2.2 %          | 811 1.1 %                 |
| 54,050 (74.2 %), from district 23 in 2012 Senate             | 7,426 10.2 %         | 4,247 5.8 %               |
| 11,027 (15.1 %), from district 37 in 2012 Senate             | 561 .8 %             | 278 .4 %                  |

\*The Hispanic column includes persons of Hispanic Origin of all races.  
 Percentages are a percent of total Population.  
 Source: Secretary of State

|  | Hispanic *    | Non-Hispanic<br>Black DOJ |
|--|---------------|---------------------------|
| <b>Liberty_3 for KLRD TR District 23 is composed of:</b> |               |                           |
| Liberty_3 for KLRD TR New District 23 Total is 72,806    | 9,596 13.2 %  | 5,336 7.3 %               |
| <b>Liberty_3 for KLRD TR District 24 is composed of:</b> |               |                           |
| 68,097 (93.7 %), from district 24 in 2012 Senate         | 7,333 10.1 %  | 2,819 3.9 %               |
| 4,608 (6.3 %), from district 35 in 2012 Senate           | 214 .3 %      | 43 .1 %                   |
| Liberty_3 for KLRD TR New District 24 Total is 72,705    | 7,547 10.4 %  | 2,862 3.9 %               |
| <b>Liberty_3 for KLRD TR District 25 is composed of:</b> |               |                           |
| 54,157 (73.5 %), from district 25 in 2012 Senate         | 13,823 18.8 % | 4,729 6.4 %               |
| 13,212 (17.9 %), from district 28 in 2012 Senate         | 3,822 5.2 %   | 2,261 3.1 %               |
| 6,338 (8.6 %), from district 29 in 2012 Senate           | 2,343 3.2 %   | 518 .7 %                  |
| Liberty_3 for KLRD TR New District 25 Total is 73,707    | 19,988 27.1 % | 7,508 10.2 %              |
| <b>Liberty_3 for KLRD TR District 26 is composed of:</b> |               |                           |
| 5,429 (7.4 %), from district 25 in 2012 Senate           | 1,283 1.8 %   | 466 .6 %                  |
| 53,462 (73.0 %), from district 26 in 2012 Senate         | 4,246 5.8 %   | 1,244 1.7 %               |
| 13,215 (18.1 %), from district 27 in 2012 Senate         | 776 1.1 %     | 168 .2 %                  |
| 1,084 (1.5 %), from district 32 in 2012 Senate           | 31 .0 %       | 10 .0 %                   |
| Liberty_3 for KLRD TR New District 26 Total is 73,190    | 6,336 8.7 %   | 1,888 2.6 %               |
| <b>Liberty_3 for KLRD TR District 27 is composed of:</b> |               |                           |
| 6,332 (8.7 %), from district 25 in 2012 Senate           | 1,439 2.0 %   | 397 .5 %                  |
| 60,690 (83.3 %), from district 27 in 2012 Senate         | 6,225 8.5 %   | 2,547 3.5 %               |
| 5,842 (8.0 %), from district 31 in 2012 Senate           | 606 .8 %      | 230 .3 %                  |
| Liberty_3 for KLRD TR New District 27 Total is 72,864    | 8,270 11.3 %  | 3,174 4.4 %               |
| <b>Liberty_3 for KLRD TR District 28 is composed of:</b> |               |                           |
| 138 (.2 %), from district 16 in 2012 Senate              | 5 .0 %        | 3 .0 %                    |
| 1,776 (2.5 %), from district 25 in 2012 Senate           | 465 .6 %      | 220 .3 %                  |
| 12,322 (17.0 %), from district 26 in 2012 Senate         | 1,532 2.1 %   | 450 .6 %                  |
| 58,110 (80.3 %), from district 28 in 2012 Senate         | 10,910 15.1 % | 5,175 7.2 %               |
| Liberty_3 for KLRD TR New District 28 Total is 72,346    | 12,912 17.8 % | 5,848 8.1 %               |
| <b>Liberty_3 for KLRD TR District 29 is composed of:</b> |               |                           |
| 170 (.2 %), from district 28 in 2012 Senate              | 43 .1 %       | 64 .1 %                   |
| 59,205 (78.9 %), from district 29 in 2012 Senate         | 16,036 21.4 % | 17,785 23.7 %             |
| 15,641 (20.9 %), from district 30 in 2012 Senate         | 3,507 4.7 %   | 3,352 4.5 %               |
| Liberty_3 for KLRD TR New District 29 Total is 75,016    | 19,586 26.1 % | 21,201 28.3 %             |
| <b>Liberty_3 for KLRD TR District 30 is composed of:</b> |               |                           |
| 21,644 (30.0 %), from district 16 in 2012 Senate         | 1,605 2.2 %   | 1,184 1.6 %               |
| 9,683 (13.4 %), from district 26 in 2012 Senate          | 580 .8 %      | 111 .2 %                  |
| 39,568 (54.9 %), from district 30 in 2012 Senate         | 4,514 6.3 %   | 5,995 8.3 %               |
| 1,184 (1.6 %), from district 32 in 2012 Senate           | 65 .1 %       | 16 .0 %                   |

\*The Hispanic column includes persons of Hispanic Origin of all races.  
Percentages are a percent of total Population.  
Source: Secretary of State

|  | Hispanic *          | Non-Hispanic<br>Black DOJ |
|--|---------------------|---------------------------|
| <b>Liberty_3 for KLRD TR District 30 is composed of:</b>     |                     |                           |
| Liberty_3 for KLRD TR New District 30 Total is 72,079        | 6,764 9.4 %         | 7,306 10.1 %              |
| <b>Liberty_3 for KLRD TR District 31 is composed of:</b>     |                     |                           |
| 2,944 (4.0 %), from district 25 in 2012 Senate               | 943 1.3 %           | 99 .1 %                   |
| 1,614 (2.2 %), from district 27 in 2012 Senate               | 117 .2 %            | 22 .0 %                   |
| 5,755 (7.8 %), from district 29 in 2012 Senate               | 1,796 2.4 %         | 199 .3 %                  |
| 63,936 (86.1 %), from district 31 in 2012 Senate             | 6,943 9.4 %         | 2,026 2.7 %               |
| <b>Liberty_3 for KLRD TR New District 31 Total is 74,249</b> | <b>9,799 13.2 %</b> | <b>2,346 3.2 %</b>        |
| <b>Liberty_3 for KLRD TR District 32 is composed of:</b>     |                     |                           |
| 9,332 (12.4 %), from district 14 in 2012 Senate              | 300 .4 %            | 58 .1 %                   |
| 10,185 (13.5 %), from district 16 in 2012 Senate             | 572 .8 %            | 117 .2 %                  |
| 55,802 (74.1 %), from district 32 in 2012 Senate             | 5,433 7.2 %         | 1,632 2.2 %               |
| <b>Liberty_3 for KLRD TR New District 32 Total is 75,319</b> | <b>6,305 8.4 %</b>  | <b>1,807 2.4 %</b>        |
| <b>Liberty_3 for KLRD TR District 33 is composed of:</b>     |                     |                           |
| 1,689 (2.3 %), from district 32 in 2012 Senate               | 98 .1 %             | 18 .0 %                   |
| 57,356 (78.1 %), from district 33 in 2012 Senate             | 7,134 9.7 %         | 1,090 1.5 %               |
| 14,432 (19.6 %), from district 35 in 2012 Senate             | 1,561 2.1 %         | 451 .6 %                  |
| <b>Liberty_3 for KLRD TR New District 33 Total is 73,477</b> | <b>8,793 12.0 %</b> | <b>1,559 2.1 %</b>        |
| <b>Liberty_3 for KLRD TR District 34 is composed of:</b>     |                     |                           |
| 5,939 (8.1 %), from district 32 in 2012 Senate               | 197 .3 %            | 38 .1 %                   |
| 67,657 (91.9 %), from district 34 in 2012 Senate             | 6,329 8.6 %         | 2,519 3.4 %               |
| <b>Liberty_3 for KLRD TR New District 34 Total is 73,596</b> | <b>6,526 8.9 %</b>  | <b>2,557 3.5 %</b>        |
| <b>Liberty_3 for KLRD TR District 35 is composed of:</b>     |                     |                           |
| 19,336 (26.2 %), from district 8 in 2012 Senate              | 939 1.3 %           | 590 .8 %                  |
| 8,652 (11.7 %), from district 9 in 2012 Senate               | 619 .8 %            | 595 .8 %                  |
| 2,247 (3.0 %), from district 11 in 2012 Senate               | 118 .2 %            | 93 .1 %                   |
| 314 (.4 %), from district 21 in 2012 Senate                  | 15 .0 %             | 7 .0 %                    |
| 18,565 (25.2 %), from district 23 in 2012 Senate             | 1,035 1.4 %         | 907 1.2 %                 |
| 24,675 (33.4 %), from district 37 in 2012 Senate             | 889 1.2 %           | 675 .9 %                  |
| <b>Liberty_3 for KLRD TR New District 35 Total is 73,789</b> | <b>3,615 4.9 %</b>  | <b>2,867 3.9 %</b>        |
| <b>Liberty_3 for KLRD TR District 36 is composed of:</b>     |                     |                           |
| 8,117 (11.3 %), from district 22 in 2012 Senate              | 218 .3 %            | 80 .1 %                   |
| 63,682 (88.7 %), from district 36 in 2012 Senate             | 1,909 2.7 %         | 714 1.0 %                 |
| 0 (.0 %), from district 40 in 2012 Senate                    | 0 .0 %              | 0 .0 %                    |
| <b>Liberty_3 for KLRD TR New District 36 Total is 71,799</b> | <b>2,127 3.0 %</b>  | <b>794 1.1 %</b>          |
| <b>Liberty_3 for KLRD TR District 37 is composed of:</b>     |                     |                           |
| 37,604 (52.4 %), from district 9 in 2012 Senate              | 4,497 6.3 %         | 2,225 3.1 %               |
| 3,067 (4.3 %), from district 23 in 2012 Senate               | 629 .9 %            | 604 .8 %                  |
| 31,110 (43.3 %), from district 37 in 2012 Senate             |                     |                           |

\*The Hispanic column includes persons of Hispanic Origin of all races.  
Percentages are a percent of total Population.  
Source: Secretary of State

|  | <u>Hispanic</u> *    | <u>Non-Hispanic<br/>Black DOJ</u> |
|--|----------------------|-----------------------------------|
| <b>Liberty_3 for KLRD TR District 37 is composed of:</b>     |                      |                                   |
|  | 2,210 3.1 %          | 1,067 1.5 %                       |
| <b>Liberty_3 for KLRD TR New District 37 Total is 71,781</b> | <b>7,336 10.2 %</b>  | <b>3,896 5.4 %</b>                |
| <b>Liberty_3 for KLRD TR District 38 is composed of:</b>     |                      |                                   |
| 1,456 (2.0 %), from district 33 in 2012 Senate               | 80 .1 %              | 13 .0 %                           |
| 68,217 (92.9 %), from district 38 in 2012 Senate             | 35,927 48.9 %        | 1,826 2.5 %                       |
| 3,780 (5.1 %), from district 39 in 2012 Senate               | 1,119 1.5 %          | 14 .0 %                           |
| <b>Liberty_3 for KLRD TR New District 38 Total is 73,453</b> | <b>37,126 50.5 %</b> | <b>1,853 2.5 %</b>                |
| <b>Liberty_3 for KLRD TR District 39 is composed of:</b>     |                      |                                   |
| 6,725 (9.3 %), from district 33 in 2012 Senate               | 1,170 1.6 %          | 27 .0 %                           |
| 65,794 (90.7 %), from district 39 in 2012 Senate             | 30,580 42.2 %        | 1,719 2.4 %                       |
| <b>Liberty_3 for KLRD TR New District 39 Total is 72,519</b> | <b>31,750 43.8 %</b> | <b>1,746 2.4 %</b>                |
| <b>Liberty_3 for KLRD TR District 40 is composed of:</b>     |                      |                                   |
| 0 (.0 %), from district 36 in 2012 Senate                    | 0 .0 %               | 0 .0 %                            |
| 72,101 (100.0 %), from district 40 in 2012 Senate            | 4,879 6.8 %          | 1,286 1.8 %                       |
| <b>Liberty_3 for KLRD TR New District 40 Total is 72,101</b> | <b>4,879 6.8 %</b>   | <b>1,286 1.8 %</b>                |

\*The Hispanic column includes persons of Hispanic Origin of all races.  
 Percentages are a percent of total Population.  
 Source: Secretary of State

|   | 18+ Hispanic *       | 18+ Non-Hispanic<br>Black DOJ |
|---|----------------------|-------------------------------|
| <b>Liberty_3 for KLRD TR District 1 is composed of:</b>     |                      |                               |
| 45,795 (83.7 %), from district 1 in 2012 Senate             | 1,288 2.4 %          | 1,232 2.3 %                   |
| 2,835 (5.2 %), from district 2 in 2012 Senate               | 59 .1 %              | 29 .1 %                       |
| 4,577 (8.4 %), from district 3 in 2012 Senate               | 88 .2 %              | 54 .1 %                       |
| 1,527 (2.8 %), from district 36 in 2012 Senate              | 27 .0 %              | 3 .0 %                        |
| <b>Liberty_3 for KLRD TR New District 1 Total is 54,734</b> | <b>1,462 2.7 %</b>   | <b>1,318 2.4 %</b>            |
| <b>Liberty_3 for KLRD TR District 2 is composed of:</b>     |                      |                               |
| 38,335 (62.8 %), from district 2 in 2012 Senate             | 2,505 4.1 %          | 2,196 3.6 %                   |
| 22,741 (37.2 %), from district 3 in 2012 Senate             | 1,921 3.1 %          | 1,657 2.7 %                   |
| <b>Liberty_3 for KLRD TR New District 2 Total is 61,076</b> | <b>4,426 7.2 %</b>   | <b>3,853 6.3 %</b>            |
| <b>Liberty_3 for KLRD TR District 3 is composed of:</b>     |                      |                               |
| 9,742 (17.7 %), from district 2 in 2012 Senate              | 492 .9 %             | 406 .7 %                      |
| 1,034 (1.9 %), from district 3 in 2012 Senate               | 39 .1 %              | 4 .0 %                        |
| 15,867 (28.9 %), from district 12 in 2012 Senate            | 682 1.2 %            | 316 .6 %                      |
| 28,306 (51.5 %), from district 19 in 2012 Senate            | 1,329 2.4 %          | 773 1.4 %                     |
| <b>Liberty_3 for KLRD TR New District 3 Total is 54,949</b> | <b>2,542 4.6 %</b>   | <b>1,499 2.7 %</b>            |
| <b>Liberty_3 for KLRD TR District 4 is composed of:</b>     |                      |                               |
| 52,529 (100.0 %), from district 4 in 2012 Senate            | 15,327 29.2 %        | 18,238 34.7 %                 |
| <b>Liberty_3 for KLRD TR New District 4 Total is 52,529</b> | <b>15,327 29.2 %</b> | <b>18,238 34.7 %</b>          |
| <b>Liberty_3 for KLRD TR District 5 is composed of:</b>     |                      |                               |
| 7,308 (12.7 %), from district 3 in 2012 Senate              | 297 .5 %             | 172 .3 %                      |
| 50,205 (87.3 %), from district 5 in 2012 Senate             | 3,744 6.5 %          | 7,539 13.1 %                  |
| <b>Liberty_3 for KLRD TR New District 5 Total is 57,513</b> | <b>4,041 7.0 %</b>   | <b>7,711 13.4 %</b>           |
| <b>Liberty_3 for KLRD TR District 6 is composed of:</b>     |                      |                               |
| 2,154 (4.0 %), from district 4 in 2012 Senate               | 955 1.8 %            | 484 .9 %                      |
| 51,718 (95.9 %), from district 6 in 2012 Senate             | 17,605 32.7 %        | 4,970 9.2 %                   |
| 32 (.1 %), from district 10 in 2012 Senate                  | 4 .0 %               | 1 .0 %                        |
| <b>Liberty_3 for KLRD TR New District 6 Total is 53,904</b> | <b>18,564 34.4 %</b> | <b>5,455 10.1 %</b>           |
| <b>Liberty_3 for KLRD TR District 7 is composed of:</b>     |                      |                               |
| 55,309 (92.5 %), from district 7 in 2012 Senate             | 3,461 5.8 %          | 1,716 2.9 %                   |
| 4,492 (7.5 %), from district 21 in 2012 Senate              | 514 .9 %             | 204 .3 %                      |
| <b>Liberty_3 for KLRD TR New District 7 Total is 59,801</b> | <b>3,975 6.6 %</b>   | <b>1,920 3.2 %</b>            |
| <b>Liberty_3 for KLRD TR District 8 is composed of:</b>     |                      |                               |
| 4,358 (7.3 %), from district 7 in 2012 Senate               | 212 .4 %             | 190 .3 %                      |
| 44,939 (75.3 %), from district 8 in 2012 Senate             | 3,297 5.5 %          | 2,516 4.2 %                   |
| 10,420 (17.4 %), from district 11 in 2012 Senate            | 409 .7 %             | 324 .5 %                      |
| <b>Liberty_3 for KLRD TR New District 8 Total is 59,717</b> | <b>3,918 6.6 %</b>   | <b>3,030 5.1 %</b>            |
| <b>Liberty_3 for KLRD TR District 9 is composed of:</b>     |                      |                               |
| 24,443 (44.1 %), from district 3 in 2012 Senate             |                      |                               |

\*The Hispanic column includes persons of Hispanic Origin of all races.  
Percentages are a percent of total Population.  
Source: Secretary of State

|  | <u>18+ Hispanic *</u> | <u>18+ Non-Hispanic Black DOJ</u> |
|--|-----------------------|-----------------------------------|
| <b>Liberty_3 for KLRD TR District 9 is composed of:</b>      |                       |                                   |
|  | 852 1.5 %             | 343 .6 %                          |
| 9,023 (16.3 %), from district 5 in 2012 Senate               | 966 1.7 %             | 645 1.2 %                         |
| 415 (.7 %), from district 6 in 2012 Senate                   | 38 .1 %               | 63 .1 %                           |
| 21,568 (38.9 %), from district 9 in 2012 Senate              | 2,212 4.0 %           | 906 1.6 %                         |
| 0 (.0 %), from district 21 in 2012 Senate                    | 0 .0 %                | 0 .0 %                            |
| <b>Liberty_3 for KLRD TR New District 9 Total is 55,449</b>  | <b>4,068 7.3 %</b>    | <b>1,957 3.5 %</b>                |
| <b>Liberty_3 for KLRD TR District 10 is composed of:</b>     |                       |                                   |
| 48,741 (86.9 %), from district 10 in 2012 Senate             | 3,452 6.2 %           | 2,477 4.4 %                       |
| 7,378 (13.1 %), from district 21 in 2012 Senate              | 311 .6 %              | 176 .3 %                          |
| <b>Liberty_3 for KLRD TR New District 10 Total is 56,119</b> | <b>3,763 6.7 %</b>    | <b>2,653 4.7 %</b>                |
| <b>Liberty_3 for KLRD TR District 11 is composed of:</b>     |                       |                                   |
| 46,831 (84.0 %), from district 11 in 2012 Senate             | 1,582 2.8 %           | 1,437 2.6 %                       |
| 8,939 (16.0 %), from district 37 in 2012 Senate              | 374 .7 %              | 243 .4 %                          |
| <b>Liberty_3 for KLRD TR New District 11 Total is 55,770</b> | <b>1,956 3.5 %</b>    | <b>1,680 3.0 %</b>                |
| <b>Liberty_3 for KLRD TR District 12 is composed of:</b>     |                       |                                   |
| 33,313 (59.8 %), from district 12 in 2012 Senate             | 843 1.5 %             | 473 .8 %                          |
| 15,481 (27.8 %), from district 14 in 2012 Senate             | 325 .6 %              | 71 .1 %                           |
| 6,930 (12.4 %), from district 37 in 2012 Senate              | 157 .3 %              | 138 .2 %                          |
| <b>Liberty_3 for KLRD TR New District 12 Total is 55,724</b> | <b>1,325 2.4 %</b>    | <b>682 1.2 %</b>                  |
| <b>Liberty_3 for KLRD TR District 13 is composed of:</b>     |                       |                                   |
| 3,280 (5.9 %), from district 12 in 2012 Senate               | 53 .1 %               | 23 .0 %                           |
| 52,443 (94.1 %), from district 13 in 2012 Senate             | 2,064 3.7 %           | 1,382 2.5 %                       |
| <b>Liberty_3 for KLRD TR New District 13 Total is 55,723</b> | <b>2,117 3.8 %</b>    | <b>1,405 2.5 %</b>                |
| <b>Liberty_3 for KLRD TR District 14 is composed of:</b>     |                       |                                   |
| 24,017 (40.8 %), from district 14 in 2012 Senate             | 983 1.7 %             | 976 1.7 %                         |
| 34,866 (59.2 %), from district 35 in 2012 Senate             | 1,481 2.5 %           | 665 1.1 %                         |
| <b>Liberty_3 for KLRD TR New District 14 Total is 58,883</b> | <b>2,464 4.2 %</b>    | <b>1,641 2.8 %</b>                |
| <b>Liberty_3 for KLRD TR District 15 is composed of:</b>     |                       |                                   |
| 975 (1.8 %), from district 13 in 2012 Senate                 | 4 .0 %                | 14 .0 %                           |
| 4,990 (9.0 %), from district 14 in 2012 Senate               | 154 .3 %              | 35 .1 %                           |
| 49,744 (89.3 %), from district 15 in 2012 Senate             | 2,547 4.6 %           | 2,206 4.0 %                       |
| <b>Liberty_3 for KLRD TR New District 15 Total is 55,709</b> | <b>2,705 4.9 %</b>    | <b>2,255 4.0 %</b>                |
| <b>Liberty_3 for KLRD TR District 16 is composed of:</b>     |                       |                                   |
| 0 (.0 %), from district 14 in 2012 Senate                    | 0 .0 %                | 0 .0 %                            |
| 35,098 (63.3 %), from district 16 in 2012 Senate             | 1,878 3.4 %           | 1,811 3.3 %                       |
| 15,684 (28.3 %), from district 30 in 2012 Senate             | 789 1.4 %             | 1,124 2.0 %                       |
| 4,624 (8.3 %), from district 31 in 2012 Senate               | 328 .6 %              | 445 .8 %                          |

\*The Hispanic column includes persons of Hispanic Origin of all races.  
 Percentages are a percent of total Population.  
 Source: Secretary of State

|  | <u>18+ Hispanic *</u> | <u>18+ Non-Hispanic Black DOJ</u> |
|--|-----------------------|-----------------------------------|
| <b>Liberty_3 for KLRD TR District 16 is composed of:</b>     |                       |                                   |
| Liberty_3 for KLRD TR New District 16 Total is 55,406        | 2,995 5.4 %           | 3,380 6.1 %                       |
| <b>Liberty_3 for KLRD TR District 17 is composed of:</b>     |                       |                                   |
| 47,491 (85.9 %), from district 17 in 2012 Senate             | 8,035 14.5 %          | 5,018 9.1 %                       |
| 3,565 (6.4 %), from district 22 in 2012 Senate               | 390 .7 %              | 386 .7 %                          |
| 4,230 (7.7 %), from district 35 in 2012 Senate               | 146 .3 %              | 18 .0 %                           |
| <b>Liberty_3 for KLRD TR New District 17 Total is 55,286</b> | <b>8,571 15.5 %</b>   | <b>5,422 9.8 %</b>                |
| <b>Liberty_3 for KLRD TR District 18 is composed of:</b>     |                       |                                   |
| 8,296 (15.0 %), from district 1 in 2012 Senate               | 294 .5 %              | 164 .3 %                          |
| 10,136 (18.3 %), from district 2 in 2012 Senate              | 232 .4 %              | 86 .2 %                           |
| 4,531 (8.2 %), from district 17 in 2012 Senate               | 152 .3 %              | 50 .1 %                           |
| 31,177 (56.4 %), from district 18 in 2012 Senate             | 1,608 2.9 %           | 790 1.4 %                         |
| 1,106 (2.0 %), from district 19 in 2012 Senate               | 42 .1 %               | 8 .0 %                            |
| 6 (.0 %), from district 20 in 2012 Senate                    | 3 .0 %                | 2 .0 %                            |
| <b>Liberty_3 for KLRD TR New District 18 Total is 55,252</b> | <b>2,331 4.2 %</b>    | <b>1,100 2.0 %</b>                |
| <b>Liberty_3 for KLRD TR District 19 is composed of:</b>     |                       |                                   |
| 8,819 (15.7 %), from district 2 in 2012 Senate               | 440 .8 %              | 480 .9 %                          |
| 19,264 (34.2 %), from district 18 in 2012 Senate             | 2,568 4.6 %           | 2,240 4.0 %                       |
| 23,777 (42.2 %), from district 19 in 2012 Senate             | 6,235 11.1 %          | 3,931 7.0 %                       |
| 4,424 (7.9 %), from district 20 in 2012 Senate               | 398 .7 %              | 411 .7 %                          |
| <b>Liberty_3 for KLRD TR New District 19 Total is 56,284</b> | <b>9,641 17.1 %</b>   | <b>7,062 12.5 %</b>               |
| <b>Liberty_3 for KLRD TR District 20 is composed of:</b>     |                       |                                   |
| 1,873 (3.3 %), from district 17 in 2012 Senate               | 67 .1 %               | 11 .0 %                           |
| 2,293 (4.0 %), from district 18 in 2012 Senate               | 92 .2 %               | 36 .1 %                           |
| 0 (.0 %), from district 19 in 2012 Senate                    | 0 .0 %                | 0 .0 %                            |
| 52,565 (92.7 %), from district 20 in 2012 Senate             | 3,374 5.9 %           | 3,415 6.0 %                       |
| <b>Liberty_3 for KLRD TR New District 20 Total is 56,731</b> | <b>3,533 6.2 %</b>    | <b>3,462 6.1 %</b>                |
| <b>Liberty_3 for KLRD TR District 21 is composed of:</b>     |                       |                                   |
| 8,508 (14.4 %), from district 10 in 2012 Senate              | 1,160 2.0 %           | 882 1.5 %                         |
| 50,599 (85.6 %), from district 21 in 2012 Senate             | 4,842 8.2 %           | 3,934 6.7 %                       |
| <b>Liberty_3 for KLRD TR New District 21 Total is 59,107</b> | <b>6,002 10.2 %</b>   | <b>4,816 8.1 %</b>                |
| <b>Liberty_3 for KLRD TR District 22 is composed of:</b>     |                       |                                   |
| 59,685 (100.0 %), from district 22 in 2012 Senate            | 5,634 9.4 %           | 4,327 7.2 %                       |
| <b>Liberty_3 for KLRD TR New District 22 Total is 59,685</b> | <b>5,634 9.4 %</b>    | <b>4,327 7.2 %</b>                |
| <b>Liberty_3 for KLRD TR District 23 is composed of:</b>     |                       |                                   |
| 5,876 (11.1 %), from district 9 in 2012 Senate               | 1,019 1.9 %           | 534 1.0 %                         |
| 39,368 (74.0 %), from district 23 in 2012 Senate             | 4,623 8.7 %           | 2,738 5.1 %                       |
| 7,929 (14.9 %), from district 37 in 2012 Senate              | 305 .6 %              | 165 .3 %                          |

\*The Hispanic column includes persons of Hispanic Origin of all races.  
Percentages are a percent of total Population.  
Source: Secretary of State



|  | <u>18+ Hispanic *</u> | <u>18+ Non-Hispanic<br/>Black DOJ</u> |
|--|-----------------------|---------------------------------------|
| <b>Liberty_3 for KLRD TR District 23 is composed of:</b>     |                       |                                       |
| Liberty_3 for KLRD TR New District 23 Total is 53,173        | 5,947 11.2 %          | 3,437 6.5 %                           |
| <b>Liberty_3 for KLRD TR District 24 is composed of:</b>     |                       |                                       |
| 52,241 (93.6 %), from district 24 in 2012 Senate             | 4,412 7.9 %           | 1,767 3.2 %                           |
| 3,595 (6.4 %), from district 35 in 2012 Senate               | 132 .2 %              | 27 .0 %                               |
| <b>Liberty_3 for KLRD TR New District 24 Total is 55,836</b> | <b>4,544 8.1 %</b>    | <b>1,794 3.2 %</b>                    |
| <b>Liberty_3 for KLRD TR District 25 is composed of:</b>     |                       |                                       |
| 41,813 (74.3 %), from district 25 in 2012 Senate             | 8,817 15.7 %          | 3,177 5.6 %                           |
| 9,484 (16.9 %), from district 28 in 2012 Senate              | 2,323 4.1 %           | 1,423 2.5 %                           |
| 4,944 (8.8 %), from district 29 in 2012 Senate               | 1,561 2.8 %           | 387 .7 %                              |
| <b>Liberty_3 for KLRD TR New District 25 Total is 56,241</b> | <b>12,701 22.6 %</b>  | <b>4,987 8.9 %</b>                    |
| <b>Liberty_3 for KLRD TR District 26 is composed of:</b>     |                       |                                       |
| 4,206 (8.0 %), from district 25 in 2012 Senate               | 821 1.6 %             | 282 .5 %                              |
| 38,463 (72.8 %), from district 26 in 2012 Senate             | 2,428 4.6 %           | 708 1.3 %                             |
| 9,372 (17.7 %), from district 27 in 2012 Senate              | 425 .8 %              | 94 .2 %                               |
| 791 (1.5 %), from district 32 in 2012 Senate                 | 12 .0 %               | 7 .0 %                                |
| <b>Liberty_3 for KLRD TR New District 26 Total is 52,832</b> | <b>3,686 7.0 %</b>    | <b>1,091 2.1 %</b>                    |
| <b>Liberty_3 for KLRD TR District 27 is composed of:</b>     |                       |                                       |
| 4,814 (8.7 %), from district 25 in 2012 Senate               | 885 1.6 %             | 211 .4 %                              |
| 46,706 (84.1 %), from district 27 in 2012 Senate             | 3,860 6.9 %           | 1,596 2.9 %                           |
| 4,032 (7.3 %), from district 31 in 2012 Senate               | 344 .6 %              | 131 .2 %                              |
| <b>Liberty_3 for KLRD TR New District 27 Total is 55,552</b> | <b>5,089 9.2 %</b>    | <b>1,938 3.5 %</b>                    |
| <b>Liberty_3 for KLRD TR District 28 is composed of:</b>     |                       |                                       |
| 103 (.2 %), from district 16 in 2012 Senate                  | 4 .0 %                | 0 .0 %                                |
| 1,280 (2.4 %), from district 25 in 2012 Senate               | 274 .5 %              | 117 .2 %                              |
| 9,223 (17.4 %), from district 26 in 2012 Senate              | 933 1.8 %             | 239 .5 %                              |
| 42,440 (80.0 %), from district 28 in 2012 Senate             | 6,495 12.2 %          | 3,040 5.7 %                           |
| <b>Liberty_3 for KLRD TR New District 28 Total is 53,046</b> | <b>7,706 14.5 %</b>   | <b>3,396 6.4 %</b>                    |
| <b>Liberty_3 for KLRD TR District 29 is composed of:</b>     |                       |                                       |
| 119 (.2 %), from district 28 in 2012 Senate                  | 30 .1 %               | 43 .1 %                               |
| 44,546 (78.9 %), from district 29 in 2012 Senate             | 10,153 18.0 %         | 12,953 22.9 %                         |
| 11,797 (20.9 %), from district 30 in 2012 Senate             | 2,247 4.0 %           | 2,253 4.0 %                           |
| <b>Liberty_3 for KLRD TR New District 29 Total is 56,462</b> | <b>12,430 22.0 %</b>  | <b>15,249 27.0 %</b>                  |
| <b>Liberty_3 for KLRD TR District 30 is composed of:</b>     |                       |                                       |
| 15,997 (29.2 %), from district 16 in 2012 Senate             | 921 1.7 %             | 743 1.4 %                             |
| 7,241 (13.2 %), from district 26 in 2012 Senate              | 334 .6 %              | 45 .1 %                               |
| 30,679 (55.9 %), from district 30 in 2012 Senate             | 2,923 5.3 %           | 4,133 7.5 %                           |
| 930 (1.7 %), from district 32 in 2012 Senate                 | 36 .1 %               | 8 .0 %                                |

\*The Hispanic column includes persons of Hispanic Origin of all races.  
Percentages are a percent of total Population.  
Source: Secretary of State

|  | 18+ Hispanic * |               | 18+ Non-Hispanic Black DOJ |              |
|--|----------------|---------------|----------------------------|--------------|
| <b>Liberty_3 for KLRD TR District 30 is composed of:</b>     |                |               |                            |              |
| Liberty_3 for KLRD TR New District 30 Total is 54,847        | 4,214          | 7.7 %         | 4,929                      | 9.0 %        |
| <b>Liberty_3 for KLRD TR District 31 is composed of:</b>     |                |               |                            |              |
| 2,231 (4.0 %), from district 25 in 2012 Senate               | 610            | 1.1 %         | 72                         | .1 %         |
| 1,097 (2.0 %), from district 27 in 2012 Senate               | 60             | .1 %          | 18                         | .0 %         |
| 4,366 (7.8 %), from district 29 in 2012 Senate               | 1,082          | 1.9 %         | 133                        | .2 %         |
| 47,926 (86.2 %), from district 31 in 2012 Senate             | 4,171          | 7.5 %         | 1,232                      | 2.2 %        |
| <b>Liberty_3 for KLRD TR New District 31 Total is 55,620</b> | <b>5,923</b>   | <b>10.6 %</b> | <b>1,455</b>               | <b>2.6 %</b> |
| <b>Liberty_3 for KLRD TR District 32 is composed of:</b>     |                |               |                            |              |
| 7,081 (12.4 %), from district 14 in 2012 Senate              | 164            | .3 %          | 16                         | .0 %         |
| 7,564 (13.3 %), from district 16 in 2012 Senate              | 320            | .6 %          | 58                         | .1 %         |
| 42,398 (74.3 %), from district 32 in 2012 Senate             | 3,345          | 5.9 %         | 1,058                      | 1.9 %        |
| <b>Liberty_3 for KLRD TR New District 32 Total is 57,043</b> | <b>3,829</b>   | <b>6.7 %</b>  | <b>1,132</b>               | <b>2.0 %</b> |
| <b>Liberty_3 for KLRD TR District 33 is composed of:</b>     |                |               |                            |              |
| 1,293 (2.3 %), from district 32 in 2012 Senate               | 54             | .1 %          | 4                          | .0 %         |
| 44,139 (77.7 %), from district 33 in 2012 Senate             | 4,394          | 7.7 %         | 755                        | 1.3 %        |
| 11,368 (20.0 %), from district 35 in 2012 Senate             | 1,050          | 1.8 %         | 390                        | .7 %         |
| <b>Liberty_3 for KLRD TR New District 33 Total is 56,800</b> | <b>5,498</b>   | <b>9.7 %</b>  | <b>1,149</b>               | <b>2.0 %</b> |
| <b>Liberty_3 for KLRD TR District 34 is composed of:</b>     |                |               |                            |              |
| 4,610 (8.1 %), from district 32 in 2012 Senate               | 104            | .2 %          | 20                         | .0 %         |
| 52,619 (91.9 %), from district 34 in 2012 Senate             | 4,083          | 7.1 %         | 1,760                      | 3.1 %        |
| <b>Liberty_3 for KLRD TR New District 34 Total is 57,229</b> | <b>4,187</b>   | <b>7.3 %</b>  | <b>1,780</b>               | <b>3.1 %</b> |
| <b>Liberty_3 for KLRD TR District 35 is composed of:</b>     |                |               |                            |              |
| 14,658 (27.5 %), from district 8 in 2012 Senate              | 629            | 1.2 %         | 418                        | .8 %         |
| 6,854 (12.8 %), from district 9 in 2012 Senate               | 405            | .8 %          | 406                        | .8 %         |
| 1,672 (3.1 %), from district 11 in 2012 Senate               | 67             | .1 %          | 61                         | .1 %         |
| 240 (.4 %), from district 21 in 2012 Senate                  | 6              | .0 %          | 4                          | .0 %         |
| 13,047 (24.5 %), from district 23 in 2012 Senate             | 670            | 1.3 %         | 561                        | 1.1 %        |
| 16,869 (31.6 %), from district 37 in 2012 Senate             | 527            | 1.0 %         | 435                        | .8 %         |
| <b>Liberty_3 for KLRD TR New District 35 Total is 53,340</b> | <b>2,304</b>   | <b>4.3 %</b>  | <b>1,885</b>               | <b>3.5 %</b> |
| <b>Liberty_3 for KLRD TR District 36 is composed of:</b>     |                |               |                            |              |
| 6,260 (11.3 %), from district 22 in 2012 Senate              | 126            | .2 %          | 42                         | .1 %         |
| 49,379 (88.7 %), from district 36 in 2012 Senate             | 1,130          | 2.0 %         | 375                        | .7 %         |
| 0 (.0 %), from district 40 in 2012 Senate                    | 0              | .0 %          | 0                          | .0 %         |
| <b>Liberty_3 for KLRD TR New District 36 Total is 55,639</b> | <b>1,256</b>   | <b>2.3 %</b>  | <b>417</b>                 | <b>.7 %</b>  |
| <b>Liberty_3 for KLRD TR District 37 is composed of:</b>     |                |               |                            |              |
| 26,340 (51.8 %), from district 9 in 2012 Senate              | 2,706          | 5.3 %         | 1,381                      | 2.7 %        |
| 2,170 (4.3 %), from district 23 in 2012 Senate               | 382            | .8 %          | 388                        | .8 %         |
| 22,300 (43.9 %), from district 37 in 2012 Senate             |                |               |                            |              |

\*The Hispanic column includes persons of Hispanic Origin of all races.  
Percentages are a percent of total Population.  
Source: Secretary of State

|  | <u>18+ Hispanic *</u> | <u>18+ Non-Hispanic<br/>Black DOJ</u> |
|--|-----------------------|---------------------------------------|
| <b>Liberty_3 for KLRD TR District 37 is composed of:</b>     |                       |                                       |
|  | 1,278 2.5 %           | 592 1.2 %                             |
| <b>Liberty_3 for KLRD TR New District 37 Total is 50,810</b> | <b>4,366 8.6 %</b>    | <b>2,361 4.6 %</b>                    |
| <b>Liberty_3 for KLRD TR District 38 is composed of:</b>     |                       |                                       |
| 1,082 (2.1 %), from district 33 in 2012 Senate               | 39 .1 %               | 7 .0 %                                |
| 47,696 (92.8 %), from district 38 in 2012 Senate             | 22,329 43.4 %         | 1,279 2.5 %                           |
| 2,640 (5.1 %), from district 39 in 2012 Senate               | 688 1.3 %             | 11 .0 %                               |
| <b>Liberty_3 for KLRD TR New District 38 Total is 51,418</b> | <b>23,056 44.8 %</b>  | <b>1,297 2.5 %</b>                    |
| <b>Liberty_3 for KLRD TR District 39 is composed of:</b>     |                       |                                       |
| 5,039 (9.7 %), from district 33 in 2012 Senate               | 713 1.4 %             | 14 .0 %                               |
| 46,773 (90.3 %), from district 39 in 2012 Senate             | 19,523 37.7 %         | 1,170 2.3 %                           |
| <b>Liberty_3 for KLRD TR New District 39 Total is 51,812</b> | <b>20,236 39.1 %</b>  | <b>1,184 2.3 %</b>                    |
| <b>Liberty_3 for KLRD TR District 40 is composed of:</b>     |                       |                                       |
| 0 (.0 %), from district 36 in 2012 Senate                    | 0 .0 %                | 0 .0 %                                |
| 56,265 (100.0 %), from district 40 in 2012 Senate            | 3,254 5.8 %           | 889 1.6 %                             |
| <b>Liberty_3 for KLRD TR New District 40 Total is 56,265</b> | <b>3,254 5.8 %</b>    | <b>889 1.6 %</b>                      |

\*The Hispanic column includes persons of Hispanic Origin of all races.  
 Percentages are a percent of total Population.  
 Source: Secretary of State

|   |
|---|
| Place Assignment Report<br>for<br>Liberty_3 for KLRD TR |
|---|

|                             | 2020<br>Population | 2020<br>Population | 2020<br>Population | 2020<br>Population |
|-----------------------------|--------------------|--------------------|--------------------|--------------------|
| <b>Abbyville (2000100)</b>  |                    |                    |                    |                    |
| District: 34                | 83                 |                    |                    |                    |
| <b>Abilene (2000125)</b>    |                    |                    |                    |                    |
| District: 24                | 6,460              |                    |                    |                    |
| <b>Ada (2000225)</b>        |                    |                    |                    |                    |
| District: 36                | 86                 |                    |                    |                    |
| <b>Admire (2000325)</b>     |                    |                    |                    |                    |
| District: 17                | 130                |                    |                    |                    |
| <b>Agenda (2000475)</b>     |                    |                    |                    |                    |
| District: 36                | 47                 |                    |                    |                    |
| <b>Agra (2000550)</b>       |                    |                    |                    |                    |
| District: 36                | 208                |                    |                    |                    |
| <b>Albert (2000825)</b>     |                    |                    |                    |                    |
| District: 33                | 132                |                    |                    |                    |
| <b>Alden (2000950)</b>      |                    |                    |                    |                    |
| District: 33                | 122                |                    |                    |                    |
| <b>Alexander (2001050)</b>  |                    |                    |                    |                    |
| District: 33                | 54                 |                    |                    |                    |
| <b>Allen (2001275)</b>      |                    |                    |                    |                    |
| District: 17                | 160                |                    |                    |                    |
| <b>Alma (2001350)</b>       |                    |                    |                    |                    |
| District: 20                | 802                |                    |                    |                    |
| <b>Almena (2001425)</b>     |                    |                    |                    |                    |
| District: 40                | 363                |                    |                    |                    |
| <b>Altamont (2001550)</b>   |                    |                    |                    |                    |
| District: 15                | 1,061              |                    |                    |                    |
| <b>Alta Vista (2001575)</b> |                    |                    |                    |                    |
| District: 20                | 409                |                    |                    |                    |
| <b>Alton (2001600)</b>      |                    |                    |                    |                    |
| District: 36                | 100                |                    |                    |                    |
| <b>Altoona (2001625)</b>    |                    |                    |                    |                    |
| District: 12                | 354                |                    |                    |                    |
| <b>Americus (2001675)</b>   |                    |                    |                    |                    |
| District: 17                | 776                |                    |                    |                    |
| <b>Ames (2001725)</b>       |                    |                    |                    |                    |
| District: 36                | 33                 |                    |                    |                    |
| <b>Andale (2001775)</b>     |                    |                    |                    |                    |
| District: 26                | 941                |                    |                    |                    |
| <b>Andover (2001800)</b>    |                    |                    |                    |                    |
| District: 16                | 14,892             |                    |                    |                    |
| <b>Anthony (2001975)</b>    |                    |                    |                    |                    |
| District: 32                | 2,108              |                    |                    |                    |
| <b>Arcadia (2002175)</b>    |                    |                    |                    |                    |
| District: 13                | 254                |                    |                    |                    |
| <b>Argonia (2002250)</b>    |                    |                    |                    |                    |
| District: 32                | 456                |                    |                    |                    |

|   |
|---|
| Place Assignment Report<br>for<br>Liberty_3 for KLRD TR |
|---|

| 2020<br>Population             | 2020<br>Population | 2020<br>Population | 2020<br>Population |
|--------------------------------|--------------------|--------------------|--------------------|
| <b>Arkansas City (2002300)</b> |                    |                    |                    |
| District: 32                   | 11,974             |                    |                    |
| <b>Arlington (2002325)</b>     |                    |                    |                    |
| District: 34                   | 435                |                    |                    |
| <b>Arma (2002375)</b>          |                    |                    |                    |
| District: 13                   | 1,407              |                    |                    |
| <b>Asherville (2002600)</b>    |                    |                    |                    |
| District: 36                   | 19                 |                    |                    |
| <b>Ashland (2002675)</b>       |                    |                    |                    |
| District: 38                   | 783                |                    |                    |
| <b>Assaria (2002850)</b>       |                    |                    |                    |
| District: 24                   | 428                |                    |                    |
| <b>Atchison (2002900)</b>      |                    |                    |                    |
| District: 1                    | 10,885             |                    |                    |
| <b>Athol (2003025)</b>         |                    |                    |                    |
| District: 36                   | 41                 |                    |                    |
| <b>Atlanta (2003050)</b>       |                    |                    |                    |
| District: 32                   | 168                |                    |                    |
| <b>Attica (2003100)</b>        |                    |                    |                    |
| District: 32                   | 516                |                    |                    |
| <b>Atwood (2003150)</b>        |                    |                    |                    |
| District: 40                   | 1,290              |                    |                    |
| <b>Auburn (2003250)</b>        |                    |                    |                    |
| District: 20                   | 1,273              |                    |                    |
| <b>Augusta (2003300)</b>       |                    |                    |                    |
| District: 16                   | 4                  | District: 32       | 9,252              |
| <b>Aurora (2003425)</b>        |                    |                    |                    |
| District: 36                   | 56                 |                    |                    |
| <b>Axtell (2003600)</b>        |                    |                    |                    |
| District: 1                    | 399                |                    |                    |
| <b>Baileyville (2003675)</b>   |                    |                    |                    |
| District: 1                    | 182                |                    |                    |
| <b>Bala (2003800)</b>          |                    |                    |                    |
| District: 22                   | 29                 |                    |                    |
| <b>Baldwin City (2003900)</b>  |                    |                    |                    |
| District: 9                    | 4,826              |                    |                    |
| <b>Barnard (2004225)</b>       |                    |                    |                    |
| District: 36                   | 64                 |                    |                    |
| <b>Barnes (2004250)</b>        |                    |                    |                    |
| District: 36                   | 165                |                    |                    |
| <b>Bartlett (2004350)</b>      |                    |                    |                    |
| District: 15                   | 69                 |                    |                    |
| <b>Basehor (2004400)</b>       |                    |                    |                    |
| District: 5                    | 6,896              | District: 9        | 0                  |
| <b>Bassett (2004450)</b>       |                    |                    |                    |
| District: 12                   | 20                 |                    |                    |

|   |
|---|
| Place Assignment Report<br>for<br>Liberty_3 for KLRD TR |
|---|

|                                 | 2020<br>Population | 2020<br>Population | 2020<br>Population | 2020<br>Population |
|---------------------------------|--------------------|--------------------|--------------------|--------------------|
| <b>Bavaria (2004575)</b>        |                    |                    |                    |                    |
| District: 24                    | 60                 |                    |                    |                    |
| <b>Baxter Springs (2004625)</b> |                    |                    |                    |                    |
| District: 13                    | 3,888              |                    |                    |                    |
| <b>Bazine (2004775)</b>         |                    |                    |                    |                    |
| District: 33                    | 282                |                    |                    |                    |
| <b>Beattie (2004900)</b>        |                    |                    |                    |                    |
| District: 1                     | 197                |                    |                    |                    |
| <b>Beaumont (2004925)</b>       |                    |                    |                    |                    |
| District: 14                    | 36                 |                    |                    |                    |
| <b>Beaver (2004950)</b>         |                    |                    |                    |                    |
| District: 33                    | 52                 |                    |                    |                    |
| <b>Bel Aire (2005337)</b>       |                    |                    |                    |                    |
| District: 16                    | 8,262              |                    |                    |                    |
| <b>Belle Plaine (2005500)</b>   |                    |                    |                    |                    |
| District: 32                    | 1,467              |                    |                    |                    |
| <b>Belleville (2005600)</b>     |                    |                    |                    |                    |
| District: 36                    | 2,007              |                    |                    |                    |
| <b>Beloit (2005775)</b>         |                    |                    |                    |                    |
| District: 36                    | 3,404              |                    |                    |                    |
| <b>Belpre (2005825)</b>         |                    |                    |                    |                    |
| District: 33                    | 97                 |                    |                    |                    |
| <b>Belvue (2005925)</b>         |                    |                    |                    |                    |
| District: 18                    | 177                |                    |                    |                    |
| <b>Bendena (2005975)</b>        |                    |                    |                    |                    |
| District: 1                     | 117                |                    |                    |                    |
| <b>Benedict (2006000)</b>       |                    |                    |                    |                    |
| District: 12                    | 69                 |                    |                    |                    |
| <b>Bennington (2006075)</b>     |                    |                    |                    |                    |
| District: 36                    | 622                |                    |                    |                    |
| <b>Bentley (2006125)</b>        |                    |                    |                    |                    |
| District: 31                    | 560                |                    |                    |                    |
| <b>Benton (2006175)</b>         |                    |                    |                    |                    |
| District: 16                    | 943                |                    |                    |                    |
| <b>Bern (2006275)</b>           |                    |                    |                    |                    |
| District: 1                     | 161                |                    |                    |                    |
| <b>Beverly (2006500)</b>        |                    |                    |                    |                    |
| District: 36                    | 135                |                    |                    |                    |
| <b>Big Bow (2006575)</b>        |                    |                    |                    |                    |
| District: 39                    | 32                 |                    |                    |                    |
| <b>Bird City (2006825)</b>      |                    |                    |                    |                    |
| District: 40                    | 437                |                    |                    |                    |
| <b>Bison (2006950)</b>          |                    |                    |                    |                    |
| District: 33                    | 179                |                    |                    |                    |
| <b>Blue Mound (2007600)</b>     |                    |                    |                    |                    |
| District: 12                    | 219                |                    |                    |                    |

|   |
|---|
| Place Assignment Report<br>for<br>Liberty_3 for KLRD TR |
|---|

| 2020<br>Population              | 2020<br>Population | 2020<br>Population | 2020<br>Population |
|---------------------------------|--------------------|--------------------|--------------------|
| <b>Blue Rapids (2007650)</b>    |                    |                    |                    |
| District: 1                     | 928                |                    |                    |
| <b>Bluff City (2007775)</b>     |                    |                    |                    |
| District: 32                    | 45                 |                    |                    |
| <b>Bogue (2007825)</b>          |                    |                    |                    |
| District: 40                    | 155                |                    |                    |
| <b>Bonner Springs (2007975)</b> |                    |                    |                    |
| District: 9                     | 7,837              | District: 10       | 0                  |
| <b>Bremen (2008300)</b>         |                    |                    |                    |
| District: 36                    | 51                 |                    |                    |
| <b>Brewster (2008425)</b>       |                    |                    |                    |
| District: 40                    | 291                |                    |                    |
| <b>Bridgeport (2008450)</b>     |                    |                    |                    |
| District: 24                    | 64                 |                    |                    |
| <b>Bronson (2008475)</b>        |                    |                    |                    |
| District: 13                    | 304                |                    |                    |
| <b>Brookville (2008575)</b>     |                    |                    |                    |
| District: 24                    | 247                |                    |                    |
| <b>Brownell (2008675)</b>       |                    |                    |                    |
| District: 33                    | 23                 |                    |                    |
| <b>Bucklin (2009000)</b>        |                    |                    |                    |
| District: 38                    | 727                |                    |                    |
| <b>Bucyrus (2009050)</b>        |                    |                    |                    |
| District: 37                    | 171                |                    |                    |
| <b>Buffalo (2009150)</b>        |                    |                    |                    |
| District: 12                    | 217                |                    |                    |
| <b>Buhler (2009200)</b>         |                    |                    |                    |
| District: 34                    | 1,325              |                    |                    |
| <b>Bunker Hill (2009225)</b>    |                    |                    |                    |
| District: 36                    | 103                |                    |                    |
| <b>Burden (2009250)</b>         |                    |                    |                    |
| District: 32                    | 512                |                    |                    |
| <b>Burdett (2009275)</b>        |                    |                    |                    |
| District: 33                    | 228                |                    |                    |
| <b>Burdick (2009300)</b>        |                    |                    |                    |
| District: 17                    | 62                 |                    |                    |
| <b>Burlingame (2009350)</b>     |                    |                    |                    |
| District: 3                     | 971                |                    |                    |
| <b>Burlington (2009400)</b>     |                    |                    |                    |
| District: 12                    | 2,634              |                    |                    |
| <b>Burns (2009450)</b>          |                    |                    |                    |
| District: 14                    | 234                |                    |                    |
| <b>Burr Oak (2009525)</b>       |                    |                    |                    |
| District: 36                    | 140                |                    |                    |
| <b>Burrton (2009575)</b>        |                    |                    |                    |
| District: 31                    | 861                |                    |                    |

|   |
|---|
| Place Assignment Report<br>for<br>Liberty_3 for KLRD TR |
|---|

|                              | 2020<br>Population | 2020<br>Population | 2020<br>Population | 2020<br>Population |
|------------------------------|--------------------|--------------------|--------------------|--------------------|
| <b>Bushong (2009675)</b>     |                    |                    |                    |                    |
| District: 17                 | 27                 |                    |                    |                    |
| <b>Bushton (2009700)</b>     |                    |                    |                    |                    |
| District: 33                 | 203                |                    |                    |                    |
| <b>Byers (2009800)</b>       |                    |                    |                    |                    |
| District: 33                 | 38                 |                    |                    |                    |
| <b>Caldwell (2009900)</b>    |                    |                    |                    |                    |
| District: 32                 | 1,025              |                    |                    |                    |
| <b>Cambridge (2010125)</b>   |                    |                    |                    |                    |
| District: 32                 | 92                 |                    |                    |                    |
| <b>Caney (2010375)</b>       |                    |                    |                    |                    |
| District: 15                 | 1,788              |                    |                    |                    |
| <b>Canton (2010475)</b>      |                    |                    |                    |                    |
| District: 14                 | 685                |                    |                    |                    |
| <b>Carbondale (2010600)</b>  |                    |                    |                    |                    |
| District: 3                  | 1,352              |                    |                    |                    |
| <b>Carlton (2010675)</b>     |                    |                    |                    |                    |
| District: 24                 | 40                 |                    |                    |                    |
| <b>Cassoday (2010925)</b>    |                    |                    |                    |                    |
| District: 14                 | 113                |                    |                    |                    |
| <b>Catharine (2011025)</b>   |                    |                    |                    |                    |
| District: 40                 | 113                |                    |                    |                    |
| <b>Cawker City (2011175)</b> |                    |                    |                    |                    |
| District: 36                 | 457                |                    |                    |                    |
| <b>Cedar (2011325)</b>       |                    |                    |                    |                    |
| District: 36                 | 11                 |                    |                    |                    |
| <b>Cedar Point (2011425)</b> |                    |                    |                    |                    |
| District: 14                 | 22                 |                    |                    |                    |
| <b>Cedar Vale (2011450)</b>  |                    |                    |                    |                    |
| District: 15                 | 476                |                    |                    |                    |
| <b>Centerville (2012325)</b> |                    |                    |                    |                    |
| District: 12                 | 78                 |                    |                    |                    |
| <b>Centralia (2012425)</b>   |                    |                    |                    |                    |
| District: 1                  | 485                |                    |                    |                    |
| <b>Centropolis (2012450)</b> |                    |                    |                    |                    |
| District: 3                  | 100                |                    |                    |                    |
| <b>Chanute (2012500)</b>     |                    |                    |                    |                    |
| District: 15                 | 8,722              |                    |                    |                    |
| <b>Chapman (2012550)</b>     |                    |                    |                    |                    |
| District: 24                 | 1,377              |                    |                    |                    |
| <b>Chase (2012650)</b>       |                    |                    |                    |                    |
| District: 33                 | 396                |                    |                    |                    |
| <b>Chautauqua (2012675)</b>  |                    |                    |                    |                    |
| District: 15                 | 108                |                    |                    |                    |
| <b>Cheney (2012775)</b>      |                    |                    |                    |                    |
| District: 26                 | 2,181              |                    |                    |                    |



|   |
|---|
| Place Assignment Report<br>for<br>Liberty_3 for KLRD TR |
|---|

| 2020<br>Population           | 2020<br>Population | 2020<br>Population | 2020<br>Population |
|------------------------------|--------------------|--------------------|--------------------|
| <b>Cherokee (2012825)</b>    |                    |                    |                    |
| District: 13                 | 590                |                    |                    |
| <b>Cherryvale (2012925)</b>  |                    |                    |                    |
| District: 15                 | 2,192              |                    |                    |
| <b>Chetopa (2012950)</b>     |                    |                    |                    |
| District: 15                 | 929                |                    |                    |
| <b>Chicopee (2013100)</b>    |                    |                    |                    |
| District: 13                 | 422                |                    |                    |
| <b>Cimarron (2013275)</b>    |                    |                    |                    |
| District: 38                 | 1,981              |                    |                    |
| <b>Circleville (2013375)</b> |                    |                    |                    |
| District: 1                  | 153                |                    |                    |
| <b>Clafin (2013425)</b>      |                    |                    |                    |
| District: 33                 | 562                |                    |                    |
| <b>Clay Center (2013625)</b> |                    |                    |                    |
| District: 36                 | 4,199              |                    |                    |
| <b>Clayton (2013675)</b>     |                    |                    |                    |
| District: 40                 | 44                 |                    |                    |
| <b>Clearwater (2013925)</b>  |                    |                    |                    |
| District: 26                 | 2,653              |                    |                    |
| <b>Clifton (2014200)</b>     |                    |                    |                    |
| District: 36                 | 454                |                    |                    |
| <b>Climax (2014275)</b>      |                    |                    |                    |
| District: 14                 | 45                 |                    |                    |
| <b>Clyde (2014475)</b>       |                    |                    |                    |
| District: 36                 | 694                |                    |                    |
| <b>Coats (2014525)</b>       |                    |                    |                    |
| District: 33                 | 68                 |                    |                    |
| <b>Codell (2014575)</b>      |                    |                    |                    |
| District: 36                 | 49                 |                    |                    |
| <b>Coffeyville (2014600)</b> |                    |                    |                    |
| District: 15                 | 8,826              |                    |                    |
| <b>Colby (2014650)</b>       |                    |                    |                    |
| District: 40                 | 5,570              |                    |                    |
| <b>Coldwater (2014700)</b>   |                    |                    |                    |
| District: 33                 | 687                |                    |                    |
| <b>Collyer (2014900)</b>     |                    |                    |                    |
| District: 40                 | 97                 |                    |                    |
| <b>Colony (2014950)</b>      |                    |                    |                    |
| District: 12                 | 381                |                    |                    |
| <b>Columbus (2015075)</b>    |                    |                    |                    |
| District: 13                 | 2,929              |                    |                    |
| <b>Colwich (2015100)</b>     |                    |                    |                    |
| District: 26                 | 1,455              |                    |                    |
| <b>Concordia (2015200)</b>   |                    |                    |                    |
| District: 36                 | 5,111              |                    |                    |

|   |
|---|
| Place Assignment Report<br>for<br>Liberty_3 for KLRD TR |
|---|

| 2020<br>Population                | 2020<br>Population | 2020<br>Population | 2020<br>Population |
|-----------------------------------|--------------------|--------------------|--------------------|
| <b>Conway Springs (2015325)</b>   |                    |                    |                    |
| District: 32                      | 1,086              |                    |                    |
| <b>Coolidge (2015400)</b>         |                    |                    |                    |
| District: 39                      | 80                 |                    |                    |
| <b>Copeland (2015475)</b>         |                    |                    |                    |
| District: 38                      | 251                |                    |                    |
| <b>Corning (2015725)</b>          |                    |                    |                    |
| District: 1                       | 212                |                    |                    |
| <b>Cottonwood Falls (2015900)</b> |                    |                    |                    |
| District: 14                      | 851                |                    |                    |
| <b>Council Grove (2015925)</b>    |                    |                    |                    |
| District: 17                      | 2,140              |                    |                    |
| <b>Courtland (2016025)</b>        |                    |                    |                    |
| District: 36                      | 294                |                    |                    |
| <b>Coyville (2016150)</b>         |                    |                    |                    |
| District: 12                      | 60                 |                    |                    |
| <b>Crestline (2016325)</b>        |                    |                    |                    |
| District: 13                      | 116                |                    |                    |
| <b>Croweburg (2016475)</b>        |                    |                    |                    |
| District: 13                      | 92                 |                    |                    |
| <b>Cuba (2016625)</b>             |                    |                    |                    |
| District: 36                      | 140                |                    |                    |
| <b>Cullison (2016675)</b>         |                    |                    |                    |
| District: 33                      | 83                 |                    |                    |
| <b>Culver (2016700)</b>           |                    |                    |                    |
| District: 36                      | 114                |                    |                    |
| <b>Cunningham (2016775)</b>       |                    |                    |                    |
| District: 34                      | 444                |                    |                    |
| <b>Damar (2016975)</b>            |                    |                    |                    |
| District: 36                      | 112                |                    |                    |
| <b>Danville (2017000)</b>         |                    |                    |                    |
| District: 32                      | 29                 |                    |                    |
| <b>Dearing (2017150)</b>          |                    |                    |                    |
| District: 15                      | 382                |                    |                    |
| <b>Deerfield (2017225)</b>        |                    |                    |                    |
| District: 39                      | 711                |                    |                    |
| <b>Delia (2017525)</b>            |                    |                    |                    |
| District: 1                       | 151                |                    |                    |
| <b>Delphos (2017600)</b>          |                    |                    |                    |
| District: 36                      | 302                |                    |                    |
| <b>Denison (2017625)</b>          |                    |                    |                    |
| District: 1                       | 146                |                    |                    |
| <b>Dennis (2017675)</b>           |                    |                    |                    |
| District: 15                      | 152                |                    |                    |
| <b>Denton (2017750)</b>           |                    |                    |                    |
| District: 1                       | 130                |                    |                    |

|   |
|---|
| Place Assignment Report<br>for<br>Liberty_3 for KLRD TR |
|---|

|                               | 2020<br>Population | 2020<br>Population | 2020<br>Population | 2020<br>Population |
|-------------------------------|--------------------|--------------------|--------------------|--------------------|
| <b>Derby (2017800)</b>        |                    |                    |                    |                    |
| District: 28                  | 16,289             | District: 30       | 9,336              |                    |
| <b>De Soto (2017850)</b>      |                    |                    |                    |                    |
| District: 9                   | 6,118              |                    |                    |                    |
| <b>Detroit (2017875)</b>      |                    |                    |                    |                    |
| District: 24                  | 102                |                    |                    |                    |
| <b>Devon (2017900)</b>        |                    |                    |                    |                    |
| District: 13                  | 71                 |                    |                    |                    |
| <b>Dexter (2017925)</b>       |                    |                    |                    |                    |
| District: 32                  | 224                |                    |                    |                    |
| <b>Dighton (2018050)</b>      |                    |                    |                    |                    |
| District: 39                  | 960                |                    |                    |                    |
| <b>Dodge City (2018250)</b>   |                    |                    |                    |                    |
| District: 38                  | 27,788             |                    |                    |                    |
| <b>Dorrance (2018325)</b>     |                    |                    |                    |                    |
| District: 36                  | 146                |                    |                    |                    |
| <b>Douglass (2018400)</b>     |                    |                    |                    |                    |
| District: 32                  | 1,555              |                    |                    |                    |
| <b>Downs (2018500)</b>        |                    |                    |                    |                    |
| District: 36                  | 800                |                    |                    |                    |
| <b>Dresden (2018600)</b>      |                    |                    |                    |                    |
| District: 40                  | 43                 |                    |                    |                    |
| <b>Dunlap (2018950)</b>       |                    |                    |                    |                    |
| District: 17                  | 27                 |                    |                    |                    |
| <b>Durham (2019050)</b>       |                    |                    |                    |                    |
| District: 14                  | 89                 |                    |                    |                    |
| <b>Dwight (2019125)</b>       |                    |                    |                    |                    |
| District: 17                  | 217                |                    |                    |                    |
| <b>Earlton (2019275)</b>      |                    |                    |                    |                    |
| District: 15                  | 60                 |                    |                    |                    |
| <b>Eastborough (2019300)</b>  |                    |                    |                    |                    |
| District: 30                  | 756                |                    |                    |                    |
| <b>Easton (2019600)</b>       |                    |                    |                    |                    |
| District: 1                   | 213                |                    |                    |                    |
| <b>Eastshore (2019700)</b>    |                    |                    |                    |                    |
| District: 14                  | 92                 |                    |                    |                    |
| <b>Edgerton (2019825)</b>     |                    |                    |                    |                    |
| District: 37                  | 1,748              |                    |                    |                    |
| <b>Edmond (2019875)</b>       |                    |                    |                    |                    |
| District: 40                  | 28                 |                    |                    |                    |
| <b>Edna (2019900)</b>         |                    |                    |                    |                    |
| District: 15                  | 388                |                    |                    |                    |
| <b>Edson (2019925)</b>        |                    |                    |                    |                    |
| District: 40                  | 17                 |                    |                    |                    |
| <b>Edwardsville (2020000)</b> |                    |                    |                    |                    |
| District: 9                   | 4,717              |                    |                    |                    |

|   |
|---|
| Place Assignment Report<br>for<br>Liberty_3 for KLRD TR |
|---|

| 2020<br>Population          | 2020<br>Population | 2020<br>Population | 2020<br>Population |
|-----------------------------|--------------------|--------------------|--------------------|
| <b>Effingham (2020025)</b>  |                    |                    |                    |
| District: 1                 | 495                |                    |                    |
| <b>Elbing (2020050)</b>     |                    |                    |                    |
| District: 14                | 226                |                    |                    |
| <b>El Dorado (2020075)</b>  |                    |                    |                    |
| District: 14                | 12,870             |                    |                    |
| <b>Elgin (2020125)</b>      |                    |                    |                    |
| District: 15                | 60                 |                    |                    |
| <b>Elk City (2020250)</b>   |                    |                    |                    |
| District: 15                | 260                |                    |                    |
| <b>Elk Falls (2020300)</b>  |                    |                    |                    |
| District: 15                | 113                |                    |                    |
| <b>Elkhart (2020350)</b>    |                    |                    |                    |
| District: 39                | 1,888              |                    |                    |
| <b>Ellinwood (2020425)</b>  |                    |                    |                    |
| District: 33                | 2,011              |                    |                    |
| <b>Ellis (2020450)</b>      |                    |                    |                    |
| District: 40                | 1,958              |                    |                    |
| <b>Ellsworth (2020500)</b>  |                    |                    |                    |
| District: 33                | 3,066              |                    |                    |
| <b>Elmdale (2020675)</b>    |                    |                    |                    |
| District: 14                | 40                 |                    |                    |
| <b>Elsmore (2020875)</b>    |                    |                    |                    |
| District: 12                | 50                 |                    |                    |
| <b>Elwood (2020950)</b>     |                    |                    |                    |
| District: 1                 | 1,125              |                    |                    |
| <b>Elyria (2020975)</b>     |                    |                    |                    |
| District: 14                | 120                |                    |                    |
| <b>Emmett (2021100)</b>     |                    |                    |                    |
| District: 18                | 170                |                    |                    |
| <b>Emporia (2021275)</b>    |                    |                    |                    |
| District: 17                | 24,139             |                    |                    |
| <b>Englewood (2021350)</b>  |                    |                    |                    |
| District: 38                | 58                 |                    |                    |
| <b>Ensign (2021400)</b>     |                    |                    |                    |
| District: 38                | 166                |                    |                    |
| <b>Enterprise (2021425)</b> |                    |                    |                    |
| District: 24                | 708                |                    |                    |
| <b>Erie (2021500)</b>       |                    |                    |                    |
| District: 15                | 1,047              |                    |                    |
| <b>Esbon (2021600)</b>      |                    |                    |                    |
| District: 36                | 69                 |                    |                    |
| <b>Eskridge (2021650)</b>   |                    |                    |                    |
| District: 20                | 439                |                    |                    |
| <b>Eudora (2021675)</b>     |                    |                    |                    |
| District: 9                 | 6,408              |                    |                    |

|  |
|--|
| <b>Place Assignment Report<br/>for<br/>Liberty_3 for KLRD TR</b> |
|--|

|                             | 2020<br>Population | 2020<br>Population | 2020<br>Population | 2020<br>Population |
|-----------------------------|--------------------|--------------------|--------------------|--------------------|
| <b>Eureka (2021800)</b>     | District: 14       | 2,332              |                    |                    |
| <b>Everest (2022025)</b>    | District: 1        | 265                |                    |                    |
| <b>Fairview (2022425)</b>   | District: 1        | 240                |                    |                    |
| <b>Fairway (2022700)</b>    | District: 7        | 4,170              |                    |                    |
| <b>Fall River (2022775)</b> | District: 14       | 131                |                    |                    |
| <b>Falun (2022900)</b>      | District: 24       | 83                 |                    |                    |
| <b>Farlington (2023050)</b> | District: 13       | 68                 |                    |                    |
| <b>Florence (2023600)</b>   | District: 14       | 394                |                    |                    |
| <b>Fontana (2023650)</b>    | District: 12       | 210                |                    |                    |
| <b>Ford (2023725)</b>       | District: 38       | 203                |                    |                    |
| <b>Formoso (2023825)</b>    | District: 36       | 94                 |                    |                    |
| <b>Fort Dodge (2023890)</b> | District: 38       | 97                 |                    |                    |
| <b>Fort Riley (2023975)</b> | District: 17       | 965                | District: 22       | 8,265              |
| <b>Fort Scott (2024000)</b> | District: 13       | 7,552              |                    |                    |
| <b>Fowler (2024175)</b>     | District: 38       | 534                |                    |                    |
| <b>Frankfort (2024275)</b>  | District: 1        | 730                |                    |                    |
| <b>Franklin (2024325)</b>   | District: 13       | 473                |                    |                    |
| <b>Frederick (2024550)</b>  | District: 33       | 8                  |                    |                    |
| <b>Fredonia (2024575)</b>   | District: 12       | 2,151              |                    |                    |
| <b>Frontenac (2024850)</b>  | District: 13       | 3,382              |                    |                    |
| <b>Fulton (2024925)</b>     | District: 13       | 165                |                    |                    |
| <b>Furley (2024975)</b>     | District: 16       | 39                 |                    |                    |
| <b>Galatia (2025050)</b>    | District: 33       | 45                 |                    |                    |

|   |
|---|
| Place Assignment Report<br>for<br>Liberty_3 for KLRD TR |
|---|

| 2020<br>Population             | 2020<br>Population | 2020<br>Population | 2020<br>Population |
|--------------------------------|--------------------|--------------------|--------------------|
| <b>Galena (2025100)</b>        |                    |                    |                    |
| District: 13                   | 2,761              |                    |                    |
| <b>Galesburg (2025150)</b>     |                    |                    |                    |
| District: 15                   | 149                |                    |                    |
| <b>Galva (2025200)</b>         |                    |                    |                    |
| District: 14                   | 834                |                    |                    |
| <b>Garden City (2025325)</b>   |                    |                    |                    |
| District: 39                   | 28,151             |                    |                    |
| <b>Garden Plain (2025375)</b>  |                    |                    |                    |
| District: 26                   | 948                |                    |                    |
| <b>Gardner (2025425)</b>       |                    |                    |                    |
| District: 23                   | 0                  | District: 37       | 23,287             |
| <b>Garfield (2025750)</b>      |                    |                    |                    |
| District: 33                   | 151                |                    |                    |
| <b>Garland (2025900)</b>       |                    |                    |                    |
| District: 13                   | 31                 |                    |                    |
| <b>Garnett (2025925)</b>       |                    |                    |                    |
| District: 12                   | 3,242              |                    |                    |
| <b>Gas (2025975)</b>           |                    |                    |                    |
| District: 12                   | 475                |                    |                    |
| <b>Gaylord (2026000)</b>       |                    |                    |                    |
| District: 36                   | 87                 |                    |                    |
| <b>Gem (2026050)</b>           |                    |                    |                    |
| District: 40                   | 98                 |                    |                    |
| <b>Geneseo (2026075)</b>       |                    |                    |                    |
| District: 33                   | 236                |                    |                    |
| <b>Geuda Springs (2026200)</b> |                    |                    |                    |
| District: 32                   | 158                |                    |                    |
| <b>Girard (2026300)</b>        |                    |                    |                    |
| District: 13                   | 2,496              |                    |                    |
| <b>Glade (2026325)</b>         |                    |                    |                    |
| District: 36                   | 52                 |                    |                    |
| <b>Glasco (2026375)</b>        |                    |                    |                    |
| District: 36                   | 441                |                    |                    |
| <b>Glen Elder (2026500)</b>    |                    |                    |                    |
| District: 36                   | 362                |                    |                    |
| <b>Goddard (2026725)</b>       |                    |                    |                    |
| District: 26                   | 5,084              |                    |                    |
| <b>Goessel (2026750)</b>       |                    |                    |                    |
| District: 14                   | 556                |                    |                    |
| <b>Goff (2026775)</b>          |                    |                    |                    |
| District: 1                    | 106                |                    |                    |
| <b>Goodland (2026875)</b>      |                    |                    |                    |
| District: 40                   | 4,465              |                    |                    |
| <b>Gorham (2027000)</b>        |                    |                    |                    |
| District: 36                   | 376                |                    |                    |

|   |
|---|
| Place Assignment Report<br>for<br>Liberty_3 for KLRD TR |
|---|

|                                  | 2020<br>Population | 2020<br>Population | 2020<br>Population | 2020<br>Population |
|----------------------------------|--------------------|--------------------|--------------------|--------------------|
| <b>Gove City (2027125)</b>       |                    |                    |                    |                    |
| District: 40                     | 80                 |                    |                    |                    |
| <b>Grainfield (2027200)</b>      |                    |                    |                    |                    |
| District: 40                     | 322                |                    |                    |                    |
| <b>Grandview Plaza (2027425)</b> |                    |                    |                    |                    |
| District: 17                     | 1,697              |                    |                    |                    |
| <b>Grantville (2028200)</b>      |                    |                    |                    |                    |
| District: 18                     | 182                |                    |                    |                    |
| <b>Great Bend (2028300)</b>      |                    |                    |                    |                    |
| District: 33                     | 14,733             |                    |                    |                    |
| <b>Greeley (2028350)</b>         |                    |                    |                    |                    |
| District: 12                     | 273                |                    |                    |                    |
| <b>(2028412)</b>                 |                    |                    |                    |                    |
| District: 39                     | 410                |                    |                    |                    |
| <b>Green (2028425)</b>           |                    |                    |                    |                    |
| District: 36                     | 95                 |                    |                    |                    |
| <b>Greenleaf (2028625)</b>       |                    |                    |                    |                    |
| District: 36                     | 350                |                    |                    |                    |
| <b>Greensburg (2028675)</b>      |                    |                    |                    |                    |
| District: 33                     | 740                |                    |                    |                    |
| <b>Greenwich (2028700)</b>       |                    |                    |                    |                    |
| District: 16                     | 64                 |                    |                    |                    |
| <b>Grenola (2028800)</b>         |                    |                    |                    |                    |
| District: 15                     | 151                |                    |                    |                    |
| <b>Gridley (2028850)</b>         |                    |                    |                    |                    |
| District: 12                     | 313                |                    |                    |                    |
| <b>Grinnell (2028900)</b>        |                    |                    |                    |                    |
| District: 40                     | 260                |                    |                    |                    |
| <b>Gypsum (2029250)</b>          |                    |                    |                    |                    |
| District: 24                     | 400                |                    |                    |                    |
| <b>Haddam (2029400)</b>          |                    |                    |                    |                    |
| District: 36                     | 110                |                    |                    |                    |
| <b>Hallowell (2029550)</b>       |                    |                    |                    |                    |
| District: 13                     | 101                |                    |                    |                    |
| <b>Halstead (2029600)</b>        |                    |                    |                    |                    |
| District: 31                     | 2,179              |                    |                    |                    |
| <b>Hamilton (2029675)</b>        |                    |                    |                    |                    |
| District: 14                     | 182                |                    |                    |                    |
| <b>Hamlin (2029700)</b>          |                    |                    |                    |                    |
| District: 1                      | 25                 |                    |                    |                    |
| <b>Hanover (2029875)</b>         |                    |                    |                    |                    |
| District: 36                     | 690                |                    |                    |                    |
| <b>Hanston (2029925)</b>         |                    |                    |                    |                    |
| District: 38                     | 259                |                    |                    |                    |
| <b>Hardtner (2030000)</b>        |                    |                    |                    |                    |
| District: 34                     | 167                |                    |                    |                    |

|  |
|--|
| <b>Place Assignment Report<br/>for<br/>Liberty_3 for KLRD TR</b> |
|--|

|                              | 2020<br>Population     | 2020<br>Population    | 2020<br>Population | 2020<br>Population |
|------------------------------|------------------------|-----------------------|--------------------|--------------------|
| <b>Harper (2030175)</b>      | District: 32    1,313  |                       |                    |                    |
| <b>Harris (2030250)</b>      | District: 12    47     |                       |                    |                    |
| <b>Hartford (2030475)</b>    | District: 17    355    |                       |                    |                    |
| <b>Harveyville (2030575)</b> | District: 20    178    |                       |                    |                    |
| <b>Havana (2030700)</b>      | District: 15    84     |                       |                    |                    |
| <b>Haven (2030725)</b>       | District: 34    1,170  |                       |                    |                    |
| <b>Havensville (2030775)</b> | District: 18    119    |                       |                    |                    |
| <b>Haviland (2030825)</b>    | District: 33    678    |                       |                    |                    |
| <b>Hays (2031100)</b>        | District: 40    21,116 |                       |                    |                    |
| <b>Haysville (2031125)</b>   | District: 26    11,073 | District: 28    189   |                    |                    |
| <b>Hazelton (2031150)</b>    | District: 34    82     |                       |                    |                    |
| <b>Healy (2031200)</b>       | District: 39    195    |                       |                    |                    |
| <b>Hepler (2031375)</b>      | District: 13    90     |                       |                    |                    |
| <b>Herington (2031400)</b>   | District: 17    0      | District: 24    2,109 |                    |                    |
| <b>Herkimer (2031425)</b>    | District: 36    54     |                       |                    |                    |
| <b>Herndon (2031475)</b>     | District: 40    119    |                       |                    |                    |
| <b>Hesston (2031600)</b>     | District: 31    3,505  |                       |                    |                    |
| <b>Hiawatha (2031675)</b>    | District: 1    3,280   |                       |                    |                    |
| <b>Highland (2031850)</b>    | District: 1    903     |                       |                    |                    |
| <b>Hill City (2032175)</b>   | District: 40    1,403  |                       |                    |                    |
| <b>Hillsboro (2032275)</b>   | District: 14    2,732  |                       |                    |                    |
| <b>Hillsdale (2032300)</b>   | District: 37    247    |                       |                    |                    |
| <b>Hoisington (2032550)</b>  | District: 33    2,699  |                       |                    |                    |



|   |
|---|
| Place Assignment Report<br>for<br>Liberty_3 for KLRD TR |
|---|

| 2020<br>Population            | 2020<br>Population | 2020<br>Population | 2020<br>Population |
|-------------------------------|--------------------|--------------------|--------------------|
| <b>Holcomb (2032575)</b>      |                    |                    |                    |
| District: 39                  | 2,245              |                    |                    |
| <b>Hollenberg (2032650)</b>   |                    |                    |                    |
| District: 36                  | 10                 |                    |                    |
| <b>Holton (2032825)</b>       |                    |                    |                    |
| District: 1                   | 3,401              |                    |                    |
| <b>Holyrood (2032850)</b>     |                    |                    |                    |
| District: 33                  | 403                |                    |                    |
| <b>Home (2032875)</b>         |                    |                    |                    |
| District: 1                   | 154                |                    |                    |
| <b>Hope (2033075)</b>         |                    |                    |                    |
| District: 24                  | 317                |                    |                    |
| <b>Horace (2033150)</b>       |                    |                    |                    |
| District: 39                  | 102                |                    |                    |
| <b>Horton (2033200)</b>       |                    |                    |                    |
| District: 1                   | 1,523              |                    |                    |
| <b>Howard (2033250)</b>       |                    |                    |                    |
| District: 15                  | 570                |                    |                    |
| <b>Hoxie (2033350)</b>        |                    |                    |                    |
| District: 40                  | 1,211              |                    |                    |
| <b>Hoyt (2033375)</b>         |                    |                    |                    |
| District: 1                   | 593                |                    |                    |
| <b>Hudson (2033400)</b>       |                    |                    |                    |
| District: 33                  | 95                 |                    |                    |
| <b>Hugoton (2033425)</b>      |                    |                    |                    |
| District: 39                  | 3,747              |                    |                    |
| <b>Humboldt (2033450)</b>     |                    |                    |                    |
| District: 12                  | 1,847              |                    |                    |
| <b>Hunnewell (2033500)</b>    |                    |                    |                    |
| District: 32                  | 44                 |                    |                    |
| <b>Hunter (2033525)</b>       |                    |                    |                    |
| District: 36                  | 51                 |                    |                    |
| <b>Huron (2033575)</b>        |                    |                    |                    |
| District: 1                   | 74                 |                    |                    |
| <b>Hutchinson (2033625)</b>   |                    |                    |                    |
| District: 34                  | 40,006             |                    |                    |
| <b>Idana (2033700)</b>        |                    |                    |                    |
| District: 36                  | 54                 |                    |                    |
| <b>Independence (2033875)</b> |                    |                    |                    |
| District: 15                  | 8,548              |                    |                    |
| <b>Ingalls (2034225)</b>      |                    |                    |                    |
| District: 38                  | 252                |                    |                    |
| <b>Inman (2034275)</b>        |                    |                    |                    |
| District: 14                  | 1,341              |                    |                    |
| <b>Iola (2034300)</b>         |                    |                    |                    |
| District: 12                  | 5,396              |                    |                    |

|   |
|---|
| Place Assignment Report<br>for<br>Liberty_3 for KLRD TR |
|---|

|   | 2020<br>Population | 2020<br>Population | 2020<br>Population | 2020<br>Population |        |
|---|--------------------|--------------------|--------------------|--------------------|--------|
| <b>Ionia (2034350)</b>                  |                    |                    |                    |                    |        |
| District: 36                            | 17                 |                    |                    |                    |        |
| <b>Isabel (2034550)</b>                 |                    |                    |                    |                    |        |
| District: 34                            | 68                 |                    |                    |                    |        |
| <b>Iuka (2034625)</b>                   |                    |                    |                    |                    |        |
| District: 33                            | 151                |                    |                    |                    |        |
| <b>Jamestown (2034975)</b>              |                    |                    |                    |                    |        |
| District: 36                            | 237                |                    |                    |                    |        |
| <b>Jennings (2035375)</b>               |                    |                    |                    |                    |        |
| District: 40                            | 81                 |                    |                    |                    |        |
| <b>Jetmore (2035450)</b>                |                    |                    |                    |                    |        |
| District: 38                            | 770                |                    |                    |                    |        |
| <b>Jewell (2035475)</b>                 |                    |                    |                    |                    |        |
| District: 36                            | 370                |                    |                    |                    |        |
| <b>Johnson City (2035600)</b>           |                    |                    |                    |                    |        |
| District: 39                            | 1,464              |                    |                    |                    |        |
| <b>Junction City (2035750)</b>          |                    |                    |                    |                    |        |
| District: 17                            | 22,932             |                    |                    |                    |        |
| <b>Kanopolis (2035950)</b>              |                    |                    |                    |                    |        |
| District: 33                            | 443                |                    |                    |                    |        |
| <b>Kanorado (2035975)</b>               |                    |                    |                    |                    |        |
| District: 40                            | 153                |                    |                    |                    |        |
| <b>Kansas City (2036000)</b>            |                    |                    |                    |                    |        |
| District: 4                             | 73,501             | District: 5        | 17,341             | District: 6        | 65,765 |
| <b>Keats (2036200)</b>                  |                    |                    |                    |                    |        |
| District: 22                            | 96                 |                    |                    |                    |        |
| <b>Kechi (2036225)</b>                  |                    |                    |                    |                    |        |
| District: 16                            | 387                | District: 31       | 1,830              |                    |        |
| <b>Kelly (2036375)</b>                  |                    |                    |                    |                    |        |
| District: 1                             | 27                 |                    |                    |                    |        |
| <b>Kensington (2036550)</b>             |                    |                    |                    |                    |        |
| District: 36                            | 399                |                    |                    |                    |        |
| <b>Kickapoo Site 1 (2036735)</b>        |                    |                    |                    |                    |        |
| District: 1                             | 110                |                    |                    |                    |        |
| <b>Kickapoo Site 2 (2036736)</b>        |                    |                    |                    |                    |        |
| District: 1                             | 27                 |                    |                    |                    |        |
| <b>Kickapoo Site 5 (2036739)</b>        |                    |                    |                    |                    |        |
| District: 1                             | 59                 |                    |                    |                    |        |
| <b>Kickapoo Site 6 (2036740)</b>        |                    |                    |                    |                    |        |
| District: 1                             | 13                 |                    |                    |                    |        |
| <b>Kickapoo Site 7 (2036741)</b>        |                    |                    |                    |                    |        |
| District: 1                             | 104                |                    |                    |                    |        |
| <b>Kickapoo Tribal Center (2036744)</b> |                    |                    |                    |                    |        |
| District: 1                             | 177                |                    |                    |                    |        |
| <b>Kincaid (2036875)</b>                |                    |                    |                    |                    |        |
| District: 12                            | 103                |                    |                    |                    |        |

|   |
|---|
| Place Assignment Report<br>for<br>Liberty_3 for KLRD TR |
|---|

| 2020<br>Population            | 2020<br>Population | 2020<br>Population | 2020<br>Population |
|-------------------------------|--------------------|--------------------|--------------------|
| <b>Kingman (2036950)</b>      |                    |                    |                    |
| District: 34                  | 3,105              |                    |                    |
| <b>Kinsley (2037075)</b>      |                    |                    |                    |
| District: 33                  | 1,456              |                    |                    |
| <b>Kiowa (2037125)</b>        |                    |                    |                    |
| District: 34                  | 902                |                    |                    |
| <b>Kipp (2037200)</b>         |                    |                    |                    |
| District: 24                  | 60                 |                    |                    |
| <b>Kirwin (2037275)</b>       |                    |                    |                    |
| District: 36                  | 139                |                    |                    |
| <b>Kismet (2037325)</b>       |                    |                    |                    |
| District: 38                  | 340                |                    |                    |
| <b>Labette (2037375)</b>      |                    |                    |                    |
| District: 15                  | 50                 |                    |                    |
| <b>La Crosse (2037500)</b>    |                    |                    |                    |
| District: 33                  | 1,266              |                    |                    |
| <b>La Cygne (2037575)</b>     |                    |                    |                    |
| District: 12                  | 1,050              |                    |                    |
| <b>Lafontaine (2037675)</b>   |                    |                    |                    |
| District: 12                  | 58                 |                    |                    |
| <b>La Harpe (2037725)</b>     |                    |                    |                    |
| District: 12                  | 480                |                    |                    |
| <b>Lake City (2037875)</b>    |                    |                    |                    |
| District: 34                  | 47                 |                    |                    |
| <b>Lake Quivira (2037975)</b> |                    |                    |                    |
| District: 6                   | 53                 | District: 10       | 961                |
| <b>Lakin (2038175)</b>        |                    |                    |                    |
| District: 39                  | 2,205              |                    |                    |
| <b>Lancaster (2038325)</b>    |                    |                    |                    |
| District: 1                   | 246                |                    |                    |
| <b>Lane (2038400)</b>         |                    |                    |                    |
| District: 12                  | 241                |                    |                    |
| <b>Langdon (2038500)</b>      |                    |                    |                    |
| District: 34                  | 39                 |                    |                    |
| <b>Lansing (2038650)</b>      |                    |                    |                    |
| District: 5                   | 11,239             |                    |                    |
| <b>Larned (2038700)</b>       |                    |                    |                    |
| District: 33                  | 3,769              |                    |                    |
| <b>Latham (2038775)</b>       |                    |                    |                    |
| District: 32                  | 96                 |                    |                    |
| <b>Latimer (2038800)</b>      |                    |                    |                    |
| District: 17                  | 31                 |                    |                    |
| <b>Lawrence (2038900)</b>     |                    |                    |                    |
| District: 2                   | 73,138             | District: 3        | 12,068             |
|                               |                    | District: 19       | 9,728              |
| <b>Leavenworth (2039000)</b>  |                    |                    |                    |
| District: 5                   | 37,351             |                    |                    |

|   |
|---|
| Place Assignment Report<br>for<br>Liberty_3 for KLRD TR |
|---|

|                                 | 2020<br>Population |              | 2020<br>Population |              | 2020<br>Population |              | 2020<br>Population |
|---------------------------------|--------------------|--------------|--------------------|--------------|--------------------|--------------|--------------------|
| <b>Leawood (2039075)</b>        |                    |              |                    |              |                    |              |                    |
| District: 7                     | 5,640              | District: 11 | 28,262             |              |                    |              |                    |
| <b>Lebanon (2039100)</b>        |                    |              |                    |              |                    |              |                    |
| District: 36                    | 178                |              |                    |              |                    |              |                    |
| <b>Lebo (2039125)</b>           |                    |              |                    |              |                    |              |                    |
| District: 12                    | 885                |              |                    |              |                    |              |                    |
| <b>Lecompton (2039150)</b>      |                    |              |                    |              |                    |              |                    |
| District: 19                    | 588                |              |                    |              |                    |              |                    |
| <b>Lehigh (2039225)</b>         |                    |              |                    |              |                    |              |                    |
| District: 14                    | 161                |              |                    |              |                    |              |                    |
| <b>Lenexa (2039350)</b>         |                    |              |                    |              |                    |              |                    |
| District: 9                     | 0                  | District: 10 | 10,090             | District: 21 | 47,030             | District: 35 | 314                |
| <b>Lenora (2039400)</b>         |                    |              |                    |              |                    |              |                    |
| District: 40                    | 207                |              |                    |              |                    |              |                    |
| <b>Leon (2039450)</b>           |                    |              |                    |              |                    |              |                    |
| District: 14                    | 669                |              |                    |              |                    |              |                    |
| <b>Leona (2039475)</b>          |                    |              |                    |              |                    |              |                    |
| District: 1                     | 41                 |              |                    |              |                    |              |                    |
| <b>Leonardville (2039500)</b>   |                    |              |                    |              |                    |              |                    |
| District: 22                    | 432                |              |                    |              |                    |              |                    |
| <b>Leoti (2039550)</b>          |                    |              |                    |              |                    |              |                    |
| District: 39                    | 1,475              |              |                    |              |                    |              |                    |
| <b>LeRoy (2039650)</b>          |                    |              |                    |              |                    |              |                    |
| District: 12                    | 451                |              |                    |              |                    |              |                    |
| <b>Levant (2039700)</b>         |                    |              |                    |              |                    |              |                    |
| District: 40                    | 68                 |              |                    |              |                    |              |                    |
| <b>Lewis (2039725)</b>          |                    |              |                    |              |                    |              |                    |
| District: 33                    | 400                |              |                    |              |                    |              |                    |
| <b>Liberal (2039825)</b>        |                    |              |                    |              |                    |              |                    |
| District: 38                    | 19,825             |              |                    |              |                    |              |                    |
| <b>Liberty (2040250)</b>        |                    |              |                    |              |                    |              |                    |
| District: 15                    | 99                 |              |                    |              |                    |              |                    |
| <b>Liebenthal (2040400)</b>     |                    |              |                    |              |                    |              |                    |
| District: 33                    | 92                 |              |                    |              |                    |              |                    |
| <b>Lincoln Center (2041300)</b> |                    |              |                    |              |                    |              |                    |
| District: 36                    | 1,171              |              |                    |              |                    |              |                    |
| <b>Lincolnvile (2041325)</b>    |                    |              |                    |              |                    |              |                    |
| District: 14                    | 168                |              |                    |              |                    |              |                    |
| <b>Lindsborg (2041375)</b>      |                    |              |                    |              |                    |              |                    |
| District: 14                    | 3,776              |              |                    |              |                    |              |                    |
| <b>Linn (2041425)</b>           |                    |              |                    |              |                    |              |                    |
| District: 36                    | 387                |              |                    |              |                    |              |                    |
| <b>Linn Valley (2041465)</b>    |                    |              |                    |              |                    |              |                    |
| District: 12                    | 956                |              |                    |              |                    |              |                    |
| <b>Linwood (2041475)</b>        |                    |              |                    |              |                    |              |                    |
| District: 9                     | 415                |              |                    |              |                    |              |                    |

|  |
|--|
| <b>Place Assignment Report<br/>for<br/>Liberty_3 for KLRD TR</b> |
|--|

| 2020<br>Population             | 2020<br>Population | 2020<br>Population | 2020<br>Population |
|--------------------------------|--------------------|--------------------|--------------------|
| <b>Little River (2041575)</b>  |                    |                    |                    |
| District: 33                   | 472                |                    |                    |
| <b>Logan (2042100)</b>         |                    |                    |                    |
| District: 40                   | 460                |                    |                    |
| <b>Lone Elm (2042425)</b>      |                    |                    |                    |
| District: 12                   | 27                 |                    |                    |
| <b>Longford (2042575)</b>      |                    |                    |                    |
| District: 36                   | 73                 |                    |                    |
| <b>Long Island (2042600)</b>   |                    |                    |                    |
| District: 40                   | 137                |                    |                    |
| <b>Longton (2042650)</b>       |                    |                    |                    |
| District: 15                   | 288                |                    |                    |
| <b>Lorraine (2042800)</b>      |                    |                    |                    |
| District: 33                   | 137                |                    |                    |
| <b>Lost Springs (2042825)</b>  |                    |                    |                    |
| District: 14                   | 55                 |                    |                    |
| <b>Louisburg (2042875)</b>     |                    |                    |                    |
| District: 37                   | 4,969              |                    |                    |
| <b>Louisville (2042925)</b>    |                    |                    |                    |
| District: 18                   | 131                |                    |                    |
| <b>Lowell (2043050)</b>        |                    |                    |                    |
| District: 13                   | 244                |                    |                    |
| <b>Lucas (2043150)</b>         |                    |                    |                    |
| District: 36                   | 332                |                    |                    |
| <b>Ludell (2043175)</b>        |                    |                    |                    |
| District: 40                   | 41                 |                    |                    |
| <b>Luray (2043250)</b>         |                    |                    |                    |
| District: 36                   | 166                |                    |                    |
| <b>Lyndon (2043350)</b>        |                    |                    |                    |
| District: 3                    | 1,037              |                    |                    |
| <b>Lyons (2043525)</b>         |                    |                    |                    |
| District: 33                   | 3,611              |                    |                    |
| <b>McConnell AFB (2043675)</b> |                    |                    |                    |
| District: 28                   | 447                | District: 30       | 1,189              |
| <b>McCracken (2043700)</b>     |                    |                    |                    |
| District: 33                   | 152                |                    |                    |
| <b>McCune (2043725)</b>        |                    |                    |                    |
| District: 13                   | 370                |                    |                    |
| <b>McDonald (2043750)</b>      |                    |                    |                    |
| District: 40                   | 113                |                    |                    |
| <b>McFarland (2043775)</b>     |                    |                    |                    |
| District: 20                   | 272                |                    |                    |
| <b>Macksville (2043850)</b>    |                    |                    |                    |
| District: 33                   | 471                |                    |                    |
| <b>McLouth (2043900)</b>       |                    |                    |                    |
| District: 18                   | 859                |                    |                    |

|  |
|--|
| <b>Place Assignment Report<br/>for<br/>Liberty_3 for KLRD TR</b> |
|--|

| 2020<br>Population              | 2020<br>Population | 2020<br>Population | 2020<br>Population |
|---------------------------------|--------------------|--------------------|--------------------|
| <b>McPherson (2043950)</b>      |                    |                    |                    |
| District: 14                    | 14,082             |                    |                    |
| <b>Madison (2044050)</b>        |                    |                    |                    |
| District: 14                    | 689                |                    |                    |
| <b>Mahaska (2044150)</b>        |                    |                    |                    |
| District: 36                    | 46                 |                    |                    |
| <b>Maize (2044200)</b>          |                    |                    |                    |
| District: 26                    | 144                | District: 27       | 5,301              |
|                                 |                    | District: 31       | 290                |
| <b>Manchester (2044225)</b>     |                    |                    |                    |
| District: 24                    | 47                 |                    |                    |
| <b>Manhattan (2044250)</b>      |                    |                    |                    |
| District: 18                    | 0                  | District: 22       | 54,100             |
| <b>Mankato (2044300)</b>        |                    |                    |                    |
| District: 36                    | 836                |                    |                    |
| <b>Manter (2044375)</b>         |                    |                    |                    |
| District: 39                    | 132                |                    |                    |
| <b>Maple Hill (2044500)</b>     |                    |                    |                    |
| District: 20                    | 631                |                    |                    |
| <b>Mapleton (2044550)</b>       |                    |                    |                    |
| District: 13                    | 96                 |                    |                    |
| <b>Marienthal (2044600)</b>     |                    |                    |                    |
| District: 39                    | 64                 |                    |                    |
| <b>Marion (2044750)</b>         |                    |                    |                    |
| District: 14                    | 1,922              |                    |                    |
| <b>Marquette (2044925)</b>      |                    |                    |                    |
| District: 14                    | 599                |                    |                    |
| <b>Marysville (2045050)</b>     |                    |                    |                    |
| District: 36                    | 3,447              |                    |                    |
| <b>Matfield Green (2045150)</b> |                    |                    |                    |
| District: 14                    | 49                 |                    |                    |
| <b>Mayetta (2045250)</b>        |                    |                    |                    |
| District: 1                     | 348                |                    |                    |
| <b>Mayfield (2045275)</b>       |                    |                    |                    |
| District: 32                    | 75                 |                    |                    |
| <b>Meade (2045325)</b>          |                    |                    |                    |
| District: 38                    | 1,505              |                    |                    |
| <b>Medicine Lodge (2045500)</b> |                    |                    |                    |
| District: 34                    | 1,781              |                    |                    |
| <b>Melvern (2045700)</b>        |                    |                    |                    |
| District: 3                     | 356                |                    |                    |
| <b>Menlo (2045750)</b>          |                    |                    |                    |
| District: 40                    | 33                 |                    |                    |
| <b>Mentor (2045875)</b>         |                    |                    |                    |
| District: 24                    | 101                |                    |                    |
| <b>Meriden (2045950)</b>        |                    |                    |                    |
| District: 18                    | 744                |                    |                    |

|   |
|---|
| Place Assignment Report<br>for<br>Liberty_3 for KLRD TR |
|---|

|                                | 2020<br>Population | 2020<br>Population | 2020<br>Population | 2020<br>Population |
|--------------------------------|--------------------|--------------------|--------------------|--------------------|
| <b>Merriam (2046000)</b>       |                    |                    |                    |                    |
| District: 6                    | 4,955              | District: 21       | 6,143              |                    |
| <b>Milan (2046450)</b>         |                    |                    |                    |                    |
| District: 32                   | 56                 |                    |                    |                    |
| <b>Mildred (2046500)</b>       |                    |                    |                    |                    |
| District: 12                   | 25                 |                    |                    |                    |
| <b>Milford (2046525)</b>       |                    |                    |                    |                    |
| District: 17                   | 408                |                    |                    |                    |
| <b>Milton (2046925)</b>        |                    |                    |                    |                    |
| District: 32                   | 155                |                    |                    |                    |
| <b>Miltonvale (2046950)</b>    |                    |                    |                    |                    |
| District: 36                   | 440                |                    |                    |                    |
| <b>Minneapolis (2047075)</b>   |                    |                    |                    |                    |
| District: 36                   | 1,946              |                    |                    |                    |
| <b>Minneola (2047150)</b>      |                    |                    |                    |                    |
| District: 38                   | 738                |                    |                    |                    |
| <b>Mission (2047225)</b>       |                    |                    |                    |                    |
| District: 6                    | 0                  | District: 7        | 9,954              |                    |
| <b>Mission Hills (2047350)</b> |                    |                    |                    |                    |
| District: 7                    | 3,594              |                    |                    |                    |
| <b>Mission Woods (2047425)</b> |                    |                    |                    |                    |
| District: 7                    | 203                |                    |                    |                    |
| <b>Moline (2047600)</b>        |                    |                    |                    |                    |
| District: 15                   | 345                |                    |                    |                    |
| <b>Montezuma (2047875)</b>     |                    |                    |                    |                    |
| District: 38                   | 975                |                    |                    |                    |
| <b>Mont Ida (2047975)</b>      |                    |                    |                    |                    |
| District: 12                   | 23                 |                    |                    |                    |
| <b>Monument (2048025)</b>      |                    |                    |                    |                    |
| District: 40                   | 56                 |                    |                    |                    |
| <b>Moran (2048125)</b>         |                    |                    |                    |                    |
| District: 12                   | 466                |                    |                    |                    |
| <b>Morganville (2048225)</b>   |                    |                    |                    |                    |
| District: 36                   | 180                |                    |                    |                    |
| <b>Morland (2048275)</b>       |                    |                    |                    |                    |
| District: 40                   | 115                |                    |                    |                    |
| <b>Morrill (2048300)</b>       |                    |                    |                    |                    |
| District: 1                    | 218                |                    |                    |                    |
| <b>Morrowville (2048450)</b>   |                    |                    |                    |                    |
| District: 36                   | 114                |                    |                    |                    |
| <b>Moscow (2048600)</b>        |                    |                    |                    |                    |
| District: 39                   | 272                |                    |                    |                    |
| <b>Mound City (2048750)</b>    |                    |                    |                    |                    |
| District: 12                   | 647                |                    |                    |                    |
| <b>Moundridge (2048800)</b>    |                    |                    |                    |                    |
| District: 14                   | 1,974              |                    |                    |                    |

|   |
|---|
| Place Assignment Report<br>for<br>Liberty_3 for KLRD TR |
|---|

| 2020<br>Population             | 2020<br>Population | 2020<br>Population | 2020<br>Population |
|--------------------------------|--------------------|--------------------|--------------------|
| <b>Mound Valley (2048825)</b>  |                    |                    |                    |
| District: 15                   | 348                |                    |                    |
| <b>Mount Hope (2048900)</b>    |                    |                    |                    |
| District: 31                   | 806                |                    |                    |
| <b>Mulberry (2049025)</b>      |                    |                    |                    |
| District: 13                   | 409                |                    |                    |
| <b>Mullinville (2049075)</b>   |                    |                    |                    |
| District: 33                   | 197                |                    |                    |
| <b>Mulvane (2049100)</b>       |                    |                    |                    |
| District: 30                   | 6,277              | District: 32       | 9                  |
| <b>Munden (2049150)</b>        |                    |                    |                    |
| District: 36                   | 96                 |                    |                    |
| <b>Munjoy (2049200)</b>        |                    |                    |                    |
| District: 40                   | 232                |                    |                    |
| <b>Murdock (2049250)</b>       |                    |                    |                    |
| District: 34                   | 37                 |                    |                    |
| <b>Muscotah (2049325)</b>      |                    |                    |                    |
| District: 1                    | 155                |                    |                    |
| <b>Narka (2049350)</b>         |                    |                    |                    |
| District: 36                   | 81                 |                    |                    |
| <b>Nashville (2049400)</b>     |                    |                    |                    |
| District: 34                   | 54                 |                    |                    |
| <b>Natoma (2049425)</b>        |                    |                    |                    |
| District: 36                   | 302                |                    |                    |
| <b>Navarre (2049525)</b>       |                    |                    |                    |
| District: 24                   | 52                 |                    |                    |
| <b>Neal (2049550)</b>          |                    |                    |                    |
| District: 14                   | 37                 |                    |                    |
| <b>Neodesha (2049650)</b>      |                    |                    |                    |
| District: 12                   | 2,275              |                    |                    |
| <b>Neosho Falls (2049825)</b>  |                    |                    |                    |
| District: 12                   | 134                |                    |                    |
| <b>Neosho Rapids (2049875)</b> |                    |                    |                    |
| District: 17                   | 229                |                    |                    |
| <b>Ness City (2049925)</b>     |                    |                    |                    |
| District: 33                   | 1,329              |                    |                    |
| <b>Netawaka (2049950)</b>      |                    |                    |                    |
| District: 1                    | 139                |                    |                    |
| <b>New Albany (2050150)</b>    |                    |                    |                    |
| District: 12                   | 57                 |                    |                    |
| <b>Newbury (2050250)</b>       |                    |                    |                    |
| District: 20                   | 78                 |                    |                    |
| <b>New Cambria (2050300)</b>   |                    |                    |                    |
| District: 24                   | 106                |                    |                    |
| <b>New Salem (2050425)</b>     |                    |                    |                    |
| District: 32                   | 58                 |                    |                    |



|  |
|--|
| <b>Place Assignment Report<br/>for<br/>Liberty_3 for KLRD TR</b> |
|--|

|                                  | 2020<br>Population     | 2020<br>Population | 2020<br>Population     | 2020<br>Population     |
|----------------------------------|------------------------|--------------------|------------------------|------------------------|
| <b>New Strawn (2050450)</b>      | District: 12    414    |                    |                        |                        |
| <b>Newton (2050475)</b>          | District: 31    18,602 |                    |                        |                        |
| <b>Nickerson (2050525)</b>       | District: 34    1,058  |                    |                        |                        |
| <b>Nicodemus (2050550)</b>       | District: 40    14     |                    |                        |                        |
| <b>Niles (2050600)</b>           | District: 36    56     |                    |                        |                        |
| <b>Niotaze (2050750)</b>         | District: 15    90     |                    |                        |                        |
| <b>Norcatour (2050925)</b>       | District: 40    159    |                    |                        |                        |
| <b>North Newton (2051225)</b>    | District: 31    1,814  |                    |                        |                        |
| <b>Norton (2051500)</b>          | District: 40    2,747  |                    |                        |                        |
| <b>Nortonville (2051525)</b>     | District: 1    601     |                    |                        |                        |
| <b>Norway (2051550)</b>          | District: 36    17     |                    |                        |                        |
| <b>Norwich (2051600)</b>         | District: 34    444    |                    |                        |                        |
| <b>Oak Hill (2051700)</b>        | District: 36    24     |                    |                        |                        |
| <b>Oaklawn-Sunview (2051810)</b> | District: 28    2,880  |                    |                        |                        |
| <b>Oakley (2051825)</b>          | District: 40    2,046  |                    |                        |                        |
| <b>Oberlin (2052000)</b>         | District: 40    1,644  |                    |                        |                        |
| <b>Odin (2052175)</b>            | District: 33    87     |                    |                        |                        |
| <b>Offerle (2052200)</b>         | District: 33    179    |                    |                        |                        |
| <b>Ogallah (2052225)</b>         | District: 40    28     |                    |                        |                        |
| <b>Ogden (2052275)</b>           | District: 22    1,661  |                    |                        |                        |
| <b>Oketo (2052525)</b>           | District: 36    64     |                    |                        |                        |
| <b>Olathe (2052575)</b>          | District: 9    21,614  | District: 10    0  | District: 23    62,256 | District: 35    28,585 |
|                                  | District: 37    28,835 |                    |                        |                        |

|  |
|--|
| <b>Place Assignment Report<br/>for<br/>Liberty_3 for KLRD TR</b> |
|--|

|                                | 2020<br>Population       | 2020<br>Population       | 2020<br>Population      | 2020<br>Population       |
|--------------------------------|--------------------------|--------------------------|-------------------------|--------------------------|
| <b>Olivet (2052700)</b>        | District: 3      73      |                          |                         |                          |
| <b>Olmitz (2052750)</b>        | District: 33      90     |                          |                         |                          |
| <b>Olpe (2052800)</b>          | District: 17      519    |                          |                         |                          |
| <b>Olsburg (2052825)</b>       | District: 18      218    |                          |                         |                          |
| <b>Onaga (2052875)</b>         | District: 18      679    |                          |                         |                          |
| <b>Oneida (2052900)</b>        | District: 1      61      |                          |                         |                          |
| <b>Opolis (2052925)</b>        | District: 13      104    |                          |                         |                          |
| <b>Osage City (2053200)</b>    | District: 3      2,861   |                          |                         |                          |
| <b>Osawatomie (2053225)</b>    | District: 12      4,255  |                          |                         |                          |
| <b>Osborne (2053325)</b>       | District: 36      1,335  |                          |                         |                          |
| <b>Oskaloosa (2053375)</b>     | District: 18      1,110  |                          |                         |                          |
| <b>Oswego (2053450)</b>        | District: 13      0      | District: 15      1,668  |                         |                          |
| <b>Otis (2053525)</b>          | District: 33      296    |                          |                         |                          |
| <b>Ottawa (2053550)</b>        | District: 3      12,625  |                          |                         |                          |
| <b>Overbrook (2053725)</b>     | District: 3      1,005   |                          |                         |                          |
| <b>Overland Park (2053775)</b> | District: 6      1,775   | District: 7      19,810  | District: 8      73,777 | District: 11      40,257 |
|                                | District: 21      18,040 | District: 35      43,579 |                         |                          |
| <b>Oxford (2053850)</b>        | District: 32      1,048  |                          |                         |                          |
| <b>Ozawkie (2053925)</b>       | District: 18      638    |                          |                         |                          |
| <b>Palco (2054125)</b>         | District: 36      208    |                          |                         |                          |
| <b>Palmer (2054200)</b>        | District: 36      125    |                          |                         |                          |
| <b>Paola (2054250)</b>         | District: 12      5,768  | District: 37      0      |                         |                          |
| <b>Paradise (2054325)</b>      | District: 36      35     |                          |                         |                          |

|  |
|--|
| <b>Place Assignment Report<br/>for<br/>Liberty_3 for KLRD TR</b> |
|--|

|                               | 2020<br>Population     | 2020<br>Population | 2020<br>Population  | 2020<br>Population |
|-------------------------------|------------------------|--------------------|---------------------|--------------------|
| <b>Park (2054400)</b>         | District: 40    112    |                    |                     |                    |
| <b>Park City (2054450)</b>    | District: 31    8,333  |                    |                     |                    |
| <b>Parker (2054500)</b>       | District: 12    241    |                    |                     |                    |
| <b>Parkerfield (2054560)</b>  | District: 32    406    |                    |                     |                    |
| <b>Parkerville (2054575)</b>  | District: 17    46     |                    |                     |                    |
| <b>Parsons (2054675)</b>      | District: 15    9,600  |                    |                     |                    |
| <b>Partridge (2054700)</b>    | District: 34    209    |                    |                     |                    |
| <b>Pawnee Rock (2054875)</b>  | District: 33    193    |                    |                     |                    |
| <b>Paxico (2054950)</b>       | District: 20    210    |                    |                     |                    |
| <b>Peabody (2055100)</b>      | District: 14    937    |                    |                     |                    |
| <b>Peck (2055175)</b>         | District: 26    42     | District: 30    17 | District: 32    103 |                    |
| <b>Penalosa (2055225)</b>     | District: 34    18     |                    |                     |                    |
| <b>Perry (2055450)</b>        | District: 18    852    |                    |                     |                    |
| <b>Peru (2055525)</b>         | District: 15    101    |                    |                     |                    |
| <b>Phillipsburg (2055675)</b> | District: 36    2,337  |                    |                     |                    |
| <b>Piedmont (2055750)</b>     | District: 14    52     |                    |                     |                    |
| <b>Pierceville (2055775)</b>  | District: 39    98     |                    |                     |                    |
| <b>Pilsen (2055875)</b>       | District: 14    65     |                    |                     |                    |
| <b>Piqua (2056000)</b>        | District: 12    90     |                    |                     |                    |
| <b>Pittsburg (2056025)</b>    | District: 13    20,646 |                    |                     |                    |
| <b>Plains (2056100)</b>       | District: 38    1,037  |                    |                     |                    |
| <b>Plainville (2056150)</b>   | District: 36    1,746  |                    |                     |                    |
| <b>Pleasanton (2056450)</b>   | District: 12    1,208  |                    |                     |                    |

|   |
|---|
| Place Assignment Report<br>for<br>Liberty_3 for KLRD TR |
|---|

|                                  | 2020<br>Population | 2020<br>Population | 2020<br>Population | 2020<br>Population |
|----------------------------------|--------------------|--------------------|--------------------|--------------------|
| <b>Plevna (2056725)</b>          |                    |                    |                    |                    |
| District: 34                     | 85                 |                    |                    |                    |
| <b>Pomona (2057000)</b>          |                    |                    |                    |                    |
| District: 3                      | 884                |                    |                    |                    |
| <b>Portis (2057100)</b>          |                    |                    |                    |                    |
| District: 36                     | 86                 |                    |                    |                    |
| <b>Potwin (2057300)</b>          |                    |                    |                    |                    |
| District: 14                     | 421                |                    |                    |                    |
| <b>Powhattan (2057350)</b>       |                    |                    |                    |                    |
| District: 1                      | 69                 |                    |                    |                    |
| <b>Prairie View (2057525)</b>    |                    |                    |                    |                    |
| District: 40                     | 106                |                    |                    |                    |
| <b>Prairie Village (2057575)</b> |                    |                    |                    |                    |
| District: 7                      | 22,957             |                    |                    |                    |
| <b>Pratt (2057625)</b>           |                    |                    |                    |                    |
| District: 33                     | 6,603              |                    |                    |                    |
| <b>Prescott (2057650)</b>        |                    |                    |                    |                    |
| District: 12                     | 207                |                    |                    |                    |
| <b>Preston (2057675)</b>         |                    |                    |                    |                    |
| District: 33                     | 115                |                    |                    |                    |
| <b>Pretty Prairie (2057700)</b>  |                    |                    |                    |                    |
| District: 34                     | 660                |                    |                    |                    |
| <b>Princeton (2057725)</b>       |                    |                    |                    |                    |
| District: 12                     | 248                |                    |                    |                    |
| <b>Protection (2057850)</b>      |                    |                    |                    |                    |
| District: 33                     | 498                |                    |                    |                    |
| <b>Quenemo (2058100)</b>         |                    |                    |                    |                    |
| District: 3                      | 288                |                    |                    |                    |
| <b>Quinter (2058250)</b>         |                    |                    |                    |                    |
| District: 40                     | 929                |                    |                    |                    |
| <b>Radium (2058300)</b>          |                    |                    |                    |                    |
| District: 33                     | 26                 |                    |                    |                    |
| <b>Radley (2058325)</b>          |                    |                    |                    |                    |
| District: 13                     | 105                |                    |                    |                    |
| <b>Ramona (2058375)</b>          |                    |                    |                    |                    |
| District: 14                     | 78                 |                    |                    |                    |
| <b>Randall (2058450)</b>         |                    |                    |                    |                    |
| District: 36                     | 79                 |                    |                    |                    |
| <b>Randolph (2058475)</b>        |                    |                    |                    |                    |
| District: 22                     | 159                |                    |                    |                    |
| <b>Ransom (2058500)</b>          |                    |                    |                    |                    |
| District: 33                     | 260                |                    |                    |                    |
| <b>Rantoul (2058525)</b>         |                    |                    |                    |                    |
| District: 12                     | 165                |                    |                    |                    |
| <b>Raymond (2058550)</b>         |                    |                    |                    |                    |
| District: 33                     | 85                 |                    |                    |                    |

|   |
|---|
| Place Assignment Report<br>for<br>Liberty_3 for KLRD TR |
|---|

|                                  | 2020<br>Population | 2020<br>Population | 2020<br>Population | 2020<br>Population |
|----------------------------------|--------------------|--------------------|--------------------|--------------------|
| <b>Reading (2058600)</b>         |                    |                    |                    |                    |
| District: 17                     | 181                |                    |                    |                    |
| <b>Redfield (2058725)</b>        |                    |                    |                    |                    |
| District: 13                     | 90                 |                    |                    |                    |
| <b>Republic (2059000)</b>        |                    |                    |                    |                    |
| District: 36                     | 82                 |                    |                    |                    |
| <b>Reserve (2059050)</b>         |                    |                    |                    |                    |
| District: 1                      | 67                 |                    |                    |                    |
| <b>Rexford (2059125)</b>         |                    |                    |                    |                    |
| District: 40                     | 197                |                    |                    |                    |
| <b>Richfield (2059200)</b>       |                    |                    |                    |                    |
| District: 39                     | 30                 |                    |                    |                    |
| <b>Richmond (2059675)</b>        |                    |                    |                    |                    |
| District: 12                     | 459                |                    |                    |                    |
| <b>Riley (2059875)</b>           |                    |                    |                    |                    |
| District: 22                     | 938                |                    |                    |                    |
| <b>Ringo (2059975)</b>           |                    |                    |                    |                    |
| District: 13                     | 111                |                    |                    |                    |
| <b>Riverton (2060200)</b>        |                    |                    |                    |                    |
| District: 13                     | 771                |                    |                    |                    |
| <b>Robinson (2060325)</b>        |                    |                    |                    |                    |
| District: 1                      | 183                |                    |                    |                    |
| <b>Rock (2060400)</b>            |                    |                    |                    |                    |
| District: 32                     | 94                 |                    |                    |                    |
| <b>Roeland Park (2060825)</b>    |                    |                    |                    |                    |
| District: 7                      | 6,871              |                    |                    |                    |
| <b>Rolla (2060900)</b>           |                    |                    |                    |                    |
| District: 39                     | 384                |                    |                    |                    |
| <b>Rosalia (2061100)</b>         |                    |                    |                    |                    |
| District: 14                     | 149                |                    |                    |                    |
| <b>Rose Hill (2061250)</b>       |                    |                    |                    |                    |
| District: 16                     | 4,185              |                    |                    |                    |
| <b>Roseland (2061275)</b>        |                    |                    |                    |                    |
| District: 13                     | 76                 |                    |                    |                    |
| <b>Rossville (2061400)</b>       |                    |                    |                    |                    |
| District: 18                     | 1,105              |                    |                    |                    |
| <b>Roxbury (2061550)</b>         |                    |                    |                    |                    |
| District: 14                     | 70                 |                    |                    |                    |
| <b>Roze (2061600)</b>            |                    |                    |                    |                    |
| District: 33                     | 102                |                    |                    |                    |
| <b>Rush Center (2061775)</b>     |                    |                    |                    |                    |
| District: 33                     | 141                |                    |                    |                    |
| <b>Russell (2061825)</b>         |                    |                    |                    |                    |
| District: 36                     | 4,401              |                    |                    |                    |
| <b>Russell Springs (2061875)</b> |                    |                    |                    |                    |
| District: 40                     | 26                 |                    |                    |                    |

|   |
|---|
| Place Assignment Report<br>for<br>Liberty_3 for KLRD TR |
|---|

| 2020<br>Population            | 2020<br>Population | 2020<br>Population | 2020<br>Population |
|-------------------------------|--------------------|--------------------|--------------------|
| <b>Sabetha (2062025)</b>      |                    |                    |                    |
| District: 1                   | 2,545              |                    |                    |
| <b>St. Benedict (2062075)</b> |                    |                    |                    |
| District: 1                   | 50                 |                    |                    |
| <b>St. Francis (2062175)</b>  |                    |                    |                    |
| District: 40                  | 1,263              |                    |                    |
| <b>St. George (2062200)</b>   |                    |                    |                    |
| District: 18                  | 1,054              |                    |                    |
| <b>St. John (2062275)</b>     |                    |                    |                    |
| District: 33                  | 1,228              |                    |                    |
| <b>St. Marks (2062375)</b>    |                    |                    |                    |
| District: 26                  | 124                |                    |                    |
| <b>St. Marys (2062400)</b>    |                    |                    |                    |
| District: 18                  | 2,759              | District: 20       | 0                  |
| <b>St. Paul (2062500)</b>     |                    |                    |                    |
| District: 15                  | 614                |                    |                    |
| <b>Salina (2062700)</b>       |                    |                    |                    |
| District: 24                  | 46,889             |                    |                    |
| <b>Satanta (2063150)</b>      |                    |                    |                    |
| District: 38                  | 1,092              |                    |                    |
| <b>Savonburg (2063200)</b>    |                    |                    |                    |
| District: 12                  | 74                 |                    |                    |
| <b>Sawyer (2063275)</b>       |                    |                    |                    |
| District: 33                  | 89                 |                    |                    |
| <b>Scammon (2063325)</b>      |                    |                    |                    |
| District: 13                  | 376                |                    |                    |
| <b>Scandia (2063350)</b>      |                    |                    |                    |
| District: 36                  | 344                |                    |                    |
| <b>Schoenchen (2063425)</b>   |                    |                    |                    |
| District: 40                  | 170                |                    |                    |
| <b>Scott City (2063600)</b>   |                    |                    |                    |
| District: 39                  | 4,113              |                    |                    |
| <b>Scottsville (2063650)</b>  |                    |                    |                    |
| District: 36                  | 26                 |                    |                    |
| <b>Scranton (2063675)</b>     |                    |                    |                    |
| District: 3                   | 653                |                    |                    |
| <b>Sedan (2063750)</b>        |                    |                    |                    |
| District: 15                  | 1,000              |                    |                    |
| <b>Sedgwick (2063800)</b>     |                    |                    |                    |
| District: 31                  | 1,603              |                    |                    |
| <b>Selden (2063875)</b>       |                    |                    |                    |
| District: 40                  | 184                |                    |                    |
| <b>Seneca (2063950)</b>       |                    |                    |                    |
| District: 1                   | 2,139              |                    |                    |
| <b>Severance (2064025)</b>    |                    |                    |                    |
| District: 1                   | 76                 |                    |                    |

|   |
|---|
| Place Assignment Report<br>for<br>Liberty_3 for KLRD TR |
|---|

|                                   | 2020<br>Population | 2020<br>Population | 2020<br>Population | 2020<br>Population |
|-----------------------------------|--------------------|--------------------|--------------------|--------------------|
| <b>Severy (2064050)</b>           |                    |                    |                    |                    |
| District: 14                      | 205                |                    |                    |                    |
| <b>Seward (2064100)</b>           |                    |                    |                    |                    |
| District: 33                      | 41                 |                    |                    |                    |
| <b>Shallow Water (2064200)</b>    |                    |                    |                    |                    |
| District: 39                      | 89                 |                    |                    |                    |
| <b>Sharon (2064325)</b>           |                    |                    |                    |                    |
| District: 34                      | 147                |                    |                    |                    |
| <b>Sharon Springs (2064375)</b>   |                    |                    |                    |                    |
| District: 40                      | 751                |                    |                    |                    |
| <b>Shawnee (2064500)</b>          |                    |                    |                    |                    |
| District: 10                      | 64,015             | District: 21       | 3,296              |                    |
| <b>Silverdale (2065550)</b>       |                    |                    |                    |                    |
| District: 32                      | 61                 |                    |                    |                    |
| <b>Silver Lake (2065600)</b>      |                    |                    |                    |                    |
| District: 18                      | 1,345              |                    |                    |                    |
| <b>Simpson (2065650)</b>          |                    |                    |                    |                    |
| District: 36                      | 82                 |                    |                    |                    |
| <b>Smith Center (2065925)</b>     |                    |                    |                    |                    |
| District: 36                      | 1,571              |                    |                    |                    |
| <b>Smolan (2066100)</b>           |                    |                    |                    |                    |
| District: 24                      | 162                |                    |                    |                    |
| <b>Soldier (2066175)</b>          |                    |                    |                    |                    |
| District: 1                       | 102                |                    |                    |                    |
| <b>Solomon (2066275)</b>          |                    |                    |                    |                    |
| District: 24                      | 993                |                    |                    |                    |
| <b>Somerset (2066475)</b>         |                    |                    |                    |                    |
| District: 12                      | 84                 | District: 37       | 6                  |                    |
| <b>South Haven (2066650)</b>      |                    |                    |                    |                    |
| District: 32                      | 324                |                    |                    |                    |
| <b>South Hutchinson (2066750)</b> |                    |                    |                    |                    |
| District: 34                      | 2,521              |                    |                    |                    |
| <b>South Mound (2066800)</b>      |                    |                    |                    |                    |
| District: 15                      | 27                 |                    |                    |                    |
| <b>Spearville (2067125)</b>       |                    |                    |                    |                    |
| District: 38                      | 791                |                    |                    |                    |
| <b>Speed (2067175)</b>            |                    |                    |                    |                    |
| District: 40                      | 37                 |                    |                    |                    |
| <b>Spivey (2067250)</b>           |                    |                    |                    |                    |
| District: 34                      | 61                 |                    |                    |                    |
| <b>Spring Hill (2067625)</b>      |                    |                    |                    |                    |
| District: 23                      | 7,952              |                    |                    |                    |
| <b>Stafford (2067775)</b>         |                    |                    |                    |                    |
| District: 33                      | 959                |                    |                    |                    |
| <b>Stark (2068025)</b>            |                    |                    |                    |                    |
| District: 15                      | 69                 |                    |                    |                    |

|   |
|---|
| Place Assignment Report<br>for<br>Liberty_3 for KLRD TR |
|---|

| 2020<br>Population             | 2020<br>Population | 2020<br>Population | 2020<br>Population |
|--------------------------------|--------------------|--------------------|--------------------|
| <b>Sterling (2068200)</b>      |                    |                    |                    |
| District: 33                   | 2,248              |                    |                    |
| <b>Stockton (2068350)</b>      |                    |                    |                    |
| District: 36                   | 1,480              |                    |                    |
| <b>Strong City (2068650)</b>   |                    |                    |                    |
| District: 14                   | 386                |                    |                    |
| <b>Stuttgart (2068750)</b>     |                    |                    |                    |
| District: 40                   | 44                 |                    |                    |
| <b>Sublette (2068775)</b>      |                    |                    |                    |
| District: 38                   | 1,413              |                    |                    |
| <b>Summerfield (2068950)</b>   |                    |                    |                    |
| District: 1                    | 125                |                    |                    |
| <b>Sun City (2069275)</b>      |                    |                    |                    |
| District: 34                   | 37                 |                    |                    |
| <b>Susank (2069525)</b>        |                    |                    |                    |
| District: 33                   | 31                 |                    |                    |
| <b>Sycamore (2069725)</b>      |                    |                    |                    |
| District: 15                   | 70                 |                    |                    |
| <b>Sylvan Grove (2069775)</b>  |                    |                    |                    |
| District: 36                   | 291                |                    |                    |
| <b>Sylvia (2069800)</b>        |                    |                    |                    |
| District: 34                   | 215                |                    |                    |
| <b>Syracuse (2069850)</b>      |                    |                    |                    |
| District: 39                   | 1,826              |                    |                    |
| <b>Talmage (2069925)</b>       |                    |                    |                    |
| District: 24                   | 78                 |                    |                    |
| <b>Tampa (2070000)</b>         |                    |                    |                    |
| District: 14                   | 105                |                    |                    |
| <b>Tecumseh (2070075)</b>      |                    |                    |                    |
| District: 19                   | 696                |                    |                    |
| <b>Tescott (2070250)</b>       |                    |                    |                    |
| District: 36                   | 265                |                    |                    |
| <b>Thayer (2070300)</b>        |                    |                    |                    |
| District: 15                   | 432                |                    |                    |
| <b>The Highlands (2070357)</b> |                    |                    |                    |
| District: 34                   | 349                |                    |                    |
| <b>Timken (2070625)</b>        |                    |                    |                    |
| District: 33                   | 38                 |                    |                    |
| <b>Tipton (2070675)</b>        |                    |                    |                    |
| District: 36                   | 193                |                    |                    |
| <b>Tonganoxie (2070800)</b>    |                    |                    |                    |
| District: 9                    | 5,573              |                    |                    |
| <b>Topeka (2071000)</b>        |                    |                    |                    |
| District: 3                    | 6,532              | District: 18       | 11,801             |
|                                |                    | District: 19       | 60,276             |
|                                |                    | District: 20       | 47,978             |
| <b>Toronto (2071050)</b>       |                    |                    |                    |
| District: 12                   | 206                |                    |                    |



|   |
|---|
| Place Assignment Report<br>for<br>Liberty_3 for KLRD TR |
|---|

|                                | 2020<br>Population | 2020<br>Population | 2020<br>Population | 2020<br>Population |
|--------------------------------|--------------------|--------------------|--------------------|--------------------|
| <b>Towanda (2071125)</b>       |                    |                    |                    |                    |
| District: 14                   | 1,447              |                    |                    |                    |
| <b>Tribune (2071450)</b>       |                    |                    |                    |                    |
| District: 39                   | 772                |                    |                    |                    |
| <b>Troy (2071575)</b>          |                    |                    |                    |                    |
| District: 1                    | 964                |                    |                    |                    |
| <b>Turon (2071800)</b>         |                    |                    |                    |                    |
| District: 34                   | 309                |                    |                    |                    |
| <b>Tyro (2071925)</b>          |                    |                    |                    |                    |
| District: 15                   | 177                |                    |                    |                    |
| <b>Udall (2071950)</b>         |                    |                    |                    |                    |
| District: 32                   | 661                |                    |                    |                    |
| <b>Ulysses (2071975)</b>       |                    |                    |                    |                    |
| District: 39                   | 5,788              |                    |                    |                    |
| <b>Uniontown (2072525)</b>     |                    |                    |                    |                    |
| District: 13                   | 293                |                    |                    |                    |
| <b>Urbana (2072600)</b>        |                    |                    |                    |                    |
| District: 15                   | 30                 |                    |                    |                    |
| <b>Utica (2072650)</b>         |                    |                    |                    |                    |
| District: 33                   | 99                 |                    |                    |                    |
| <b>Valley Center (2073250)</b> |                    |                    |                    |                    |
| District: 31                   | 7,340              |                    |                    |                    |
| <b>Valley Falls (2073300)</b>  |                    |                    |                    |                    |
| District: 1                    | 1,092              |                    |                    |                    |
| <b>Vassar (2073450)</b>        |                    |                    |                    |                    |
| District: 3                    | 584                |                    |                    |                    |
| <b>Vermillion (2073525)</b>    |                    |                    |                    |                    |
| District: 1                    | 76                 |                    |                    |                    |
| <b>Victoria (2073775)</b>      |                    |                    |                    |                    |
| District: 40                   | 1,129              |                    |                    |                    |
| <b>Vining (2073950)</b>        |                    |                    |                    |                    |
| District: 36                   | 43                 |                    |                    |                    |
| <b>Viola (2074025)</b>         |                    |                    |                    |                    |
| District: 26                   | 115                |                    |                    |                    |
| <b>Virgil (2074075)</b>        |                    |                    |                    |                    |
| District: 14                   | 48                 |                    |                    |                    |
| <b>Wabaunsee (2074225)</b>     |                    |                    |                    |                    |
| District: 20                   | 104                |                    |                    |                    |
| <b>Wakarusa (2074425)</b>      |                    |                    |                    |                    |
| District: 20                   | 242                |                    |                    |                    |
| <b>WaKeeney (2074450)</b>      |                    |                    |                    |                    |
| District: 40                   | 1,799              |                    |                    |                    |
| <b>Wakefield (2074525)</b>     |                    |                    |                    |                    |
| District: 36                   | 858                |                    |                    |                    |
| <b>Waldo (2074575)</b>         |                    |                    |                    |                    |
| District: 36                   | 30                 |                    |                    |                    |

|   |
|---|
| Place Assignment Report<br>for<br>Liberty_3 for KLRD TR |
|---|

|                                 | 2020<br>Population | 2020<br>Population | 2020<br>Population | 2020<br>Population |
|---------------------------------|--------------------|--------------------|--------------------|--------------------|
| <b>Waldron (2074625)</b>        |                    |                    |                    |                    |
| District: 32                    | 9                  |                    |                    |                    |
| <b>Wallace (2074750)</b>        |                    |                    |                    |                    |
| District: 40                    | 41                 |                    |                    |                    |
| <b>Walnut (2074950)</b>         |                    |                    |                    |                    |
| District: 13                    | 187                |                    |                    |                    |
| <b>Walton (2075200)</b>         |                    |                    |                    |                    |
| District: 31                    | 219                |                    |                    |                    |
| <b>Wamego (2075325)</b>         |                    |                    |                    |                    |
| District: 18                    | 4,840              | District: 20       | 1                  |                    |
| <b>Washington (2075825)</b>     |                    |                    |                    |                    |
| District: 36                    | 1,071              |                    |                    |                    |
| <b>Waterville (2075950)</b>     |                    |                    |                    |                    |
| District: 1                     | 658                |                    |                    |                    |
| <b>Wathena (2076000)</b>        |                    |                    |                    |                    |
| District: 1                     | 1,246              |                    |                    |                    |
| <b>Waverly (2076050)</b>        |                    |                    |                    |                    |
| District: 12                    | 574                |                    |                    |                    |
| <b>Wayside (2076175)</b>        |                    |                    |                    |                    |
| District: 15                    | 19                 |                    |                    |                    |
| <b>Webber (2076250)</b>         |                    |                    |                    |                    |
| District: 36                    | 30                 |                    |                    |                    |
| <b>Weir (2076350)</b>           |                    |                    |                    |                    |
| District: 13                    | 569                |                    |                    |                    |
| <b>Welda (2076425)</b>          |                    |                    |                    |                    |
| District: 12                    | 149                |                    |                    |                    |
| <b>Wellington (2076475)</b>     |                    |                    |                    |                    |
| District: 32                    | 7,715              |                    |                    |                    |
| <b>Wells (2076550)</b>          |                    |                    |                    |                    |
| District: 36                    | 45                 |                    |                    |                    |
| <b>Wellsville (2076625)</b>     |                    |                    |                    |                    |
| District: 3                     | 1,953              |                    |                    |                    |
| <b>Weskan (2076675)</b>         |                    |                    |                    |                    |
| District: 40                    | 158                |                    |                    |                    |
| <b>West Mineral (2077150)</b>   |                    |                    |                    |                    |
| District: 13                    | 154                |                    |                    |                    |
| <b>Westmoreland (2077200)</b>   |                    |                    |                    |                    |
| District: 18                    | 740                |                    |                    |                    |
| <b>Westphalia (2077250)</b>     |                    |                    |                    |                    |
| District: 12                    | 128                |                    |                    |                    |
| <b>Westwood (2077500)</b>       |                    |                    |                    |                    |
| District: 7                     | 1,750              |                    |                    |                    |
| <b>Westwood Hills (2077525)</b> |                    |                    |                    |                    |
| District: 7                     | 400                |                    |                    |                    |
| <b>Wetmore (2077550)</b>        |                    |                    |                    |                    |
| District: 1                     | 348                |                    |                    |                    |

|  |
|--|
| <b>Place Assignment Report<br/>for<br/>Liberty_3 for KLRD TR</b> |
|--|

|                                   | 2020<br>Population |              | 2020<br>Population |              | 2020<br>Population |              | 2020<br>Population |
|-----------------------------------|--------------------|--------------|--------------------|--------------|--------------------|--------------|--------------------|
| <b>Wheaton (2077700)</b>          |                    |              |                    |              |                    |              |                    |
| District: 18                      | 98                 |              |                    |              |                    |              |                    |
| <b>White City (2077825)</b>       |                    |              |                    |              |                    |              |                    |
| District: 17                      | 447                |              |                    |              |                    |              |                    |
| <b>White Cloud (2077850)</b>      |                    |              |                    |              |                    |              |                    |
| District: 1                       | 115                |              |                    |              |                    |              |                    |
| <b>Whitewater (2078050)</b>       |                    |              |                    |              |                    |              |                    |
| District: 16                      | 661                |              |                    |              |                    |              |                    |
| <b>Whiting (2078100)</b>          |                    |              |                    |              |                    |              |                    |
| District: 1                       | 191                |              |                    |              |                    |              |                    |
| <b>Wichita (2079000)</b>          |                    |              |                    |              |                    |              |                    |
| District: 16                      | 33,610             | District: 25 | 73,700             | District: 26 | 34,956             | District: 27 | 67,402             |
| District: 28                      | 50,896             | District: 29 | 75,011             | District: 30 | 45,294             | District: 31 | 16,663             |
| <b>Willard (2079250)</b>          |                    |              |                    |              |                    |              |                    |
| District: 18                      | 62                 | District: 20 | 12                 |              |                    |              |                    |
| <b>Williamsburg (2079300)</b>     |                    |              |                    |              |                    |              |                    |
| District: 12                      | 390                |              |                    |              |                    |              |                    |
| <b>Williamstown (2079375)</b>     |                    |              |                    |              |                    |              |                    |
| District: 18                      | 96                 |              |                    |              |                    |              |                    |
| <b>Willis (2079400)</b>           |                    |              |                    |              |                    |              |                    |
| District: 1                       | 24                 |              |                    |              |                    |              |                    |
| <b>Willowbrook (2079425)</b>      |                    |              |                    |              |                    |              |                    |
| District: 34                      | 71                 |              |                    |              |                    |              |                    |
| <b>Wilmore (2079550)</b>          |                    |              |                    |              |                    |              |                    |
| District: 33                      | 37                 |              |                    |              |                    |              |                    |
| <b>Wilroads Gardens (2079625)</b> |                    |              |                    |              |                    |              |                    |
| District: 38                      | 639                |              |                    |              |                    |              |                    |
| <b>Wilsey (2079650)</b>           |                    |              |                    |              |                    |              |                    |
| District: 17                      | 139                |              |                    |              |                    |              |                    |
| <b>Wilson (2079675)</b>           |                    |              |                    |              |                    |              |                    |
| District: 33                      | 859                |              |                    |              |                    |              |                    |
| <b>Winchester (2079800)</b>       |                    |              |                    |              |                    |              |                    |
| District: 1                       | 461                |              |                    |              |                    |              |                    |
| <b>Windom (2079850)</b>           |                    |              |                    |              |                    |              |                    |
| District: 14                      | 85                 |              |                    |              |                    |              |                    |
| <b>Winfield (2079950)</b>         |                    |              |                    |              |                    |              |                    |
| District: 32                      | 11,777             |              |                    |              |                    |              |                    |
| <b>Winona (2080075)</b>           |                    |              |                    |              |                    |              |                    |
| District: 40                      | 193                |              |                    |              |                    |              |                    |
| <b>Woodbine (2080350)</b>         |                    |              |                    |              |                    |              |                    |
| District: 24                      | 157                |              |                    |              |                    |              |                    |
| <b>Woodruff (2080400)</b>         |                    |              |                    |              |                    |              |                    |
| District: 40                      | 13                 |              |                    |              |                    |              |                    |
| <b>Woodston (2080450)</b>         |                    |              |                    |              |                    |              |                    |
| District: 36                      | 94                 |              |                    |              |                    |              |                    |

|  |
|--|
| <b>Place Assignment Report<br/>for<br/>Liberty_3 for KLRD TR</b> |
|--|

|                               | 2020<br>Population | 2020<br>Population | 2020<br>Population | 2020<br>Population |
|-------------------------------|--------------------|--------------------|--------------------|--------------------|
| <b>Wright (2080500)</b>       |                    |                    |                    |                    |
| District: 38                  | 145                |                    |                    |                    |
| <b>Yale (2080650)</b>         |                    |                    |                    |                    |
| District: 13                  | 81                 |                    |                    |                    |
| <b>Yates Center (2080700)</b> |                    |                    |                    |                    |
| District: 12                  | 1,352              |                    |                    |                    |
| <b>Yoder (2080750)</b>        |                    |                    |                    |                    |
| District: 34                  | 165                |                    |                    |                    |
| <b>Zeandale (2080875)</b>     |                    |                    |                    |                    |
| District: 22                  | 62                 |                    |                    |                    |
| <b>Zenda (2080925)</b>        |                    |                    |                    |                    |
| District: 34                  | 72                 |                    |                    |                    |
| <b>Zurich (2081025)</b>       |                    |                    |                    |                    |
| District: 36                  | 89                 |                    |                    |                    |

|   |
|---|
| Place Assignment Report<br>for<br>Liberty_3 for KLRD TR |
|---|

|                             | 2020<br>Voting Age<br>Population | 2020<br>Voting Age<br>Population | 2020<br>Voting Age<br>Population | 2020<br>Voting Age<br>Population |
|-----------------------------|----------------------------------|----------------------------------|----------------------------------|----------------------------------|
| <b>Abbyville (2000100)</b>  |                                  |                                  |                                  |                                  |
| District: 34                | 75                               |                                  |                                  |                                  |
| <b>Abilene (2000125)</b>    |                                  |                                  |                                  |                                  |
| District: 24                | 4,970                            |                                  |                                  |                                  |
| <b>Ada (2000225)</b>        |                                  |                                  |                                  |                                  |
| District: 36                | 65                               |                                  |                                  |                                  |
| <b>Admire (2000325)</b>     |                                  |                                  |                                  |                                  |
| District: 17                | 100                              |                                  |                                  |                                  |
| <b>Agenda (2000475)</b>     |                                  |                                  |                                  |                                  |
| District: 36                | 43                               |                                  |                                  |                                  |
| <b>Agra (2000550)</b>       |                                  |                                  |                                  |                                  |
| District: 36                | 179                              |                                  |                                  |                                  |
| <b>Albert (2000825)</b>     |                                  |                                  |                                  |                                  |
| District: 33                | 116                              |                                  |                                  |                                  |
| <b>Alden (2000950)</b>      |                                  |                                  |                                  |                                  |
| District: 33                | 97                               |                                  |                                  |                                  |
| <b>Alexander (2001050)</b>  |                                  |                                  |                                  |                                  |
| District: 33                | 44                               |                                  |                                  |                                  |
| <b>Allen (2001275)</b>      |                                  |                                  |                                  |                                  |
| District: 17                | 130                              |                                  |                                  |                                  |
| <b>Alma (2001350)</b>       |                                  |                                  |                                  |                                  |
| District: 20                | 609                              |                                  |                                  |                                  |
| <b>Almena (2001425)</b>     |                                  |                                  |                                  |                                  |
| District: 40                | 282                              |                                  |                                  |                                  |
| <b>Altamont (2001550)</b>   |                                  |                                  |                                  |                                  |
| District: 15                | 783                              |                                  |                                  |                                  |
| <b>Alta Vista (2001575)</b> |                                  |                                  |                                  |                                  |
| District: 20                | 313                              |                                  |                                  |                                  |
| <b>Alton (2001600)</b>      |                                  |                                  |                                  |                                  |
| District: 36                | 72                               |                                  |                                  |                                  |
| <b>Altoona (2001625)</b>    |                                  |                                  |                                  |                                  |
| District: 12                | 259                              |                                  |                                  |                                  |
| <b>Americus (2001675)</b>   |                                  |                                  |                                  |                                  |
| District: 17                | 585                              |                                  |                                  |                                  |
| <b>Ames (2001725)</b>       |                                  |                                  |                                  |                                  |
| District: 36                | 21                               |                                  |                                  |                                  |
| <b>Andale (2001775)</b>     |                                  |                                  |                                  |                                  |
| District: 26                | 629                              |                                  |                                  |                                  |
| <b>Andover (2001800)</b>    |                                  |                                  |                                  |                                  |
| District: 16                | 10,133                           |                                  |                                  |                                  |
| <b>Anthony (2001975)</b>    |                                  |                                  |                                  |                                  |
| District: 32                | 1,625                            |                                  |                                  |                                  |
| <b>Arcadia (2002175)</b>    |                                  |                                  |                                  |                                  |
| District: 13                | 197                              |                                  |                                  |                                  |

|   |
|---|
| Place Assignment Report<br>for<br>Liberty_3 for KLRD TR |
|---|

|                                | 2020<br>Voting Age<br>Population | 2020<br>Voting Age<br>Population | 2020<br>Voting Age<br>Population | 2020<br>Voting Age<br>Population |
|--------------------------------|----------------------------------|----------------------------------|----------------------------------|----------------------------------|
| <b>Argonia (2002250)</b>       |                                  |                                  |                                  |                                  |
| District: 32                   | 324                              |                                  |                                  |                                  |
| <b>Arkansas City (2002300)</b> |                                  |                                  |                                  |                                  |
| District: 32                   | 8,762                            |                                  |                                  |                                  |
| <b>Arlington (2002325)</b>     |                                  |                                  |                                  |                                  |
| District: 34                   | 335                              |                                  |                                  |                                  |
| <b>Arma (2002375)</b>          |                                  |                                  |                                  |                                  |
| District: 13                   | 1,111                            |                                  |                                  |                                  |
| <b>Asherville (2002600)</b>    |                                  |                                  |                                  |                                  |
| District: 36                   | 17                               |                                  |                                  |                                  |
| <b>Ashland (2002675)</b>       |                                  |                                  |                                  |                                  |
| District: 38                   | 604                              |                                  |                                  |                                  |
| <b>Assaria (2002850)</b>       |                                  |                                  |                                  |                                  |
| District: 24                   | 315                              |                                  |                                  |                                  |
| <b>Atchison (2002900)</b>      |                                  |                                  |                                  |                                  |
| District: 1                    | 8,487                            |                                  |                                  |                                  |
| <b>Athol (2003025)</b>         |                                  |                                  |                                  |                                  |
| District: 36                   | 35                               |                                  |                                  |                                  |
| <b>Atlanta (2003050)</b>       |                                  |                                  |                                  |                                  |
| District: 32                   | 135                              |                                  |                                  |                                  |
| <b>Attica (2003100)</b>        |                                  |                                  |                                  |                                  |
| District: 32                   | 397                              |                                  |                                  |                                  |
| <b>Atwood (2003150)</b>        |                                  |                                  |                                  |                                  |
| District: 40                   | 989                              |                                  |                                  |                                  |
| <b>Auburn (2003250)</b>        |                                  |                                  |                                  |                                  |
| District: 20                   | 875                              |                                  |                                  |                                  |
| <b>Augusta (2003300)</b>       |                                  |                                  |                                  |                                  |
| District: 16                   | 1                                | District: 32                     | 6,815                            |                                  |
| <b>Aurora (2003425)</b>        |                                  |                                  |                                  |                                  |
| District: 36                   | 36                               |                                  |                                  |                                  |
| <b>Axtell (2003600)</b>        |                                  |                                  |                                  |                                  |
| District: 1                    | 285                              |                                  |                                  |                                  |
| <b>Baileyville (2003675)</b>   |                                  |                                  |                                  |                                  |
| District: 1                    | 136                              |                                  |                                  |                                  |
| <b>Bala (2003800)</b>          |                                  |                                  |                                  |                                  |
| District: 22                   | 23                               |                                  |                                  |                                  |
| <b>Baldwin City (2003900)</b>  |                                  |                                  |                                  |                                  |
| District: 9                    | 3,753                            |                                  |                                  |                                  |
| <b>Barnard (2004225)</b>       |                                  |                                  |                                  |                                  |
| District: 36                   | 62                               |                                  |                                  |                                  |
| <b>Barnes (2004250)</b>        |                                  |                                  |                                  |                                  |
| District: 36                   | 128                              |                                  |                                  |                                  |
| <b>Bartlett (2004350)</b>      |                                  |                                  |                                  |                                  |
| District: 15                   | 55                               |                                  |                                  |                                  |

|   |
|---|
| Place Assignment Report<br>for<br>Liberty_3 for KLRD TR |
|---|

|                                 | 2020<br>Voting Age<br>Population | 2020<br>Voting Age<br>Population | 2020<br>Voting Age<br>Population | 2020<br>Voting Age<br>Population |
|---------------------------------|----------------------------------|----------------------------------|----------------------------------|----------------------------------|
| <b>Basehor (2004400)</b>        |                                  |                                  |                                  |                                  |
| District: 5                     | 5,002                            | District: 9                      | 0                                |                                  |
| <b>Bassett (2004450)</b>        |                                  |                                  |                                  |                                  |
| District: 12                    | 14                               |                                  |                                  |                                  |
| <b>Bavaria (2004575)</b>        |                                  |                                  |                                  |                                  |
| District: 24                    | 45                               |                                  |                                  |                                  |
| <b>Baxter Springs (2004625)</b> |                                  |                                  |                                  |                                  |
| District: 13                    | 2,963                            |                                  |                                  |                                  |
| <b>Bazine (2004775)</b>         |                                  |                                  |                                  |                                  |
| District: 33                    | 206                              |                                  |                                  |                                  |
| <b>Beattie (2004900)</b>        |                                  |                                  |                                  |                                  |
| District: 1                     | 159                              |                                  |                                  |                                  |
| <b>Beaumont (2004925)</b>       |                                  |                                  |                                  |                                  |
| District: 14                    | 30                               |                                  |                                  |                                  |
| <b>Beaver (2004950)</b>         |                                  |                                  |                                  |                                  |
| District: 33                    | 31                               |                                  |                                  |                                  |
| <b>Bel Aire (2005337)</b>       |                                  |                                  |                                  |                                  |
| District: 16                    | 6,305                            |                                  |                                  |                                  |
| <b>Belle Plaine (2005500)</b>   |                                  |                                  |                                  |                                  |
| District: 32                    | 1,082                            |                                  |                                  |                                  |
| <b>Belleville (2005600)</b>     |                                  |                                  |                                  |                                  |
| District: 36                    | 1,561                            |                                  |                                  |                                  |
| <b>Beloit (2005775)</b>         |                                  |                                  |                                  |                                  |
| District: 36                    | 2,607                            |                                  |                                  |                                  |
| <b>Belpre (2005825)</b>         |                                  |                                  |                                  |                                  |
| District: 33                    | 66                               |                                  |                                  |                                  |
| <b>Belvue (2005925)</b>         |                                  |                                  |                                  |                                  |
| District: 18                    | 118                              |                                  |                                  |                                  |
| <b>Bendena (2005975)</b>        |                                  |                                  |                                  |                                  |
| District: 1                     | 95                               |                                  |                                  |                                  |
| <b>Benedict (2006000)</b>       |                                  |                                  |                                  |                                  |
| District: 12                    | 62                               |                                  |                                  |                                  |
| <b>Bennington (2006075)</b>     |                                  |                                  |                                  |                                  |
| District: 36                    | 468                              |                                  |                                  |                                  |
| <b>Bentley (2006125)</b>        |                                  |                                  |                                  |                                  |
| District: 31                    | 406                              |                                  |                                  |                                  |
| <b>Benton (2006175)</b>         |                                  |                                  |                                  |                                  |
| District: 16                    | 697                              |                                  |                                  |                                  |
| <b>Bern (2006275)</b>           |                                  |                                  |                                  |                                  |
| District: 1                     | 119                              |                                  |                                  |                                  |
| <b>Beverly (2006500)</b>        |                                  |                                  |                                  |                                  |
| District: 36                    | 111                              |                                  |                                  |                                  |
| <b>Big Bow (2006575)</b>        |                                  |                                  |                                  |                                  |
| District: 39                    | 18                               |                                  |                                  |                                  |

|   |
|---|
| Place Assignment Report<br>for<br>Liberty_3 for KLRD TR |
|---|

|                                 | 2020<br>Voting Age<br>Population | 2020<br>Voting Age<br>Population | 2020<br>Voting Age<br>Population | 2020<br>Voting Age<br>Population |
|---------------------------------|----------------------------------|----------------------------------|----------------------------------|----------------------------------|
| <b>Bird City (2006825)</b>      |                                  |                                  |                                  |                                  |
| District: 40                    | 334                              |                                  |                                  |                                  |
| <b>Bison (2006950)</b>          |                                  |                                  |                                  |                                  |
| District: 33                    | 151                              |                                  |                                  |                                  |
| <b>Blue Mound (2007600)</b>     |                                  |                                  |                                  |                                  |
| District: 12                    | 168                              |                                  |                                  |                                  |
| <b>Blue Rapids (2007650)</b>    |                                  |                                  |                                  |                                  |
| District: 1                     | 711                              |                                  |                                  |                                  |
| <b>Bluff City (2007775)</b>     |                                  |                                  |                                  |                                  |
| District: 32                    | 36                               |                                  |                                  |                                  |
| <b>Bogue (2007825)</b>          |                                  |                                  |                                  |                                  |
| District: 40                    | 116                              |                                  |                                  |                                  |
| <b>Bonner Springs (2007975)</b> |                                  |                                  |                                  |                                  |
| District: 9                     | 5,904                            | District: 10                     | 0                                |                                  |
| <b>Bremen (2008300)</b>         |                                  |                                  |                                  |                                  |
| District: 36                    | 39                               |                                  |                                  |                                  |
| <b>Brewster (2008425)</b>       |                                  |                                  |                                  |                                  |
| District: 40                    | 213                              |                                  |                                  |                                  |
| <b>Bridgeport (2008450)</b>     |                                  |                                  |                                  |                                  |
| District: 24                    | 49                               |                                  |                                  |                                  |
| <b>Bronson (2008475)</b>        |                                  |                                  |                                  |                                  |
| District: 13                    | 203                              |                                  |                                  |                                  |
| <b>Brookville (2008575)</b>     |                                  |                                  |                                  |                                  |
| District: 24                    | 182                              |                                  |                                  |                                  |
| <b>Brownell (2008675)</b>       |                                  |                                  |                                  |                                  |
| District: 33                    | 21                               |                                  |                                  |                                  |
| <b>Bucklin (2009000)</b>        |                                  |                                  |                                  |                                  |
| District: 38                    | 518                              |                                  |                                  |                                  |
| <b>Bucyrus (2009050)</b>        |                                  |                                  |                                  |                                  |
| District: 37                    | 119                              |                                  |                                  |                                  |
| <b>Buffalo (2009150)</b>        |                                  |                                  |                                  |                                  |
| District: 12                    | 171                              |                                  |                                  |                                  |
| <b>Buhler (2009200)</b>         |                                  |                                  |                                  |                                  |
| District: 34                    | 961                              |                                  |                                  |                                  |
| <b>Bunker Hill (2009225)</b>    |                                  |                                  |                                  |                                  |
| District: 36                    | 80                               |                                  |                                  |                                  |
| <b>Burden (2009250)</b>         |                                  |                                  |                                  |                                  |
| District: 32                    | 340                              |                                  |                                  |                                  |
| <b>Burdett (2009275)</b>        |                                  |                                  |                                  |                                  |
| District: 33                    | 168                              |                                  |                                  |                                  |
| <b>Burdick (2009300)</b>        |                                  |                                  |                                  |                                  |
| District: 17                    | 50                               |                                  |                                  |                                  |
| <b>Burlingame (2009350)</b>     |                                  |                                  |                                  |                                  |
| District: 3                     | 726                              |                                  |                                  |                                  |



|   |
|---|
| Place Assignment Report<br>for<br>Liberty_3 for KLRD TR |
|---|

|                              | 2020<br>Voting Age<br>Population | 2020<br>Voting Age<br>Population | 2020<br>Voting Age<br>Population | 2020<br>Voting Age<br>Population |
|------------------------------|----------------------------------|----------------------------------|----------------------------------|----------------------------------|
| <b>Burlington (2009400)</b>  |                                  |                                  |                                  |                                  |
| District: 12                 | 2,006                            |                                  |                                  |                                  |
| <b>Burns (2009450)</b>       |                                  |                                  |                                  |                                  |
| District: 14                 | 164                              |                                  |                                  |                                  |
| <b>Burr Oak (2009525)</b>    |                                  |                                  |                                  |                                  |
| District: 36                 | 116                              |                                  |                                  |                                  |
| <b>Burrton (2009575)</b>     |                                  |                                  |                                  |                                  |
| District: 31                 | 618                              |                                  |                                  |                                  |
| <b>Bushong (2009675)</b>     |                                  |                                  |                                  |                                  |
| District: 17                 | 23                               |                                  |                                  |                                  |
| <b>Bushton (2009700)</b>     |                                  |                                  |                                  |                                  |
| District: 33                 | 157                              |                                  |                                  |                                  |
| <b>Byers (2009800)</b>       |                                  |                                  |                                  |                                  |
| District: 33                 | 26                               |                                  |                                  |                                  |
| <b>Caldwell (2009900)</b>    |                                  |                                  |                                  |                                  |
| District: 32                 | 796                              |                                  |                                  |                                  |
| <b>Cambridge (2010125)</b>   |                                  |                                  |                                  |                                  |
| District: 32                 | 73                               |                                  |                                  |                                  |
| <b>Caney (2010375)</b>       |                                  |                                  |                                  |                                  |
| District: 15                 | 1,317                            |                                  |                                  |                                  |
| <b>Canton (2010475)</b>      |                                  |                                  |                                  |                                  |
| District: 14                 | 519                              |                                  |                                  |                                  |
| <b>Carbondale (2010600)</b>  |                                  |                                  |                                  |                                  |
| District: 3                  | 1,007                            |                                  |                                  |                                  |
| <b>Carlton (2010675)</b>     |                                  |                                  |                                  |                                  |
| District: 24                 | 31                               |                                  |                                  |                                  |
| <b>Cassoday (2010925)</b>    |                                  |                                  |                                  |                                  |
| District: 14                 | 83                               |                                  |                                  |                                  |
| <b>Catharine (2011025)</b>   |                                  |                                  |                                  |                                  |
| District: 40                 | 92                               |                                  |                                  |                                  |
| <b>Cawker City (2011175)</b> |                                  |                                  |                                  |                                  |
| District: 36                 | 353                              |                                  |                                  |                                  |
| <b>Cedar (2011325)</b>       |                                  |                                  |                                  |                                  |
| District: 36                 | 11                               |                                  |                                  |                                  |
| <b>Cedar Point (2011425)</b> |                                  |                                  |                                  |                                  |
| District: 14                 | 15                               |                                  |                                  |                                  |
| <b>Cedar Vale (2011450)</b>  |                                  |                                  |                                  |                                  |
| District: 15                 | 342                              |                                  |                                  |                                  |
| <b>Centerville (2012325)</b> |                                  |                                  |                                  |                                  |
| District: 12                 | 50                               |                                  |                                  |                                  |
| <b>Centralia (2012425)</b>   |                                  |                                  |                                  |                                  |
| District: 1                  | 364                              |                                  |                                  |                                  |
| <b>Centropolis (2012450)</b> |                                  |                                  |                                  |                                  |
| District: 3                  | 77                               |                                  |                                  |                                  |

|   |
|---|
| Place Assignment Report<br>for<br>Liberty_3 for KLRD TR |
|---|

|                              | 2020<br>Voting Age<br>Population | 2020<br>Voting Age<br>Population | 2020<br>Voting Age<br>Population | 2020<br>Voting Age<br>Population |
|------------------------------|----------------------------------|----------------------------------|----------------------------------|----------------------------------|
| <b>Chanute (2012500)</b>     |                                  |                                  |                                  |                                  |
| District: 15                 | 6,479                            |                                  |                                  |                                  |
| <b>Chapman (2012550)</b>     |                                  |                                  |                                  |                                  |
| District: 24                 | 968                              |                                  |                                  |                                  |
| <b>Chase (2012650)</b>       |                                  |                                  |                                  |                                  |
| District: 33                 | 292                              |                                  |                                  |                                  |
| <b>Chautauqua (2012675)</b>  |                                  |                                  |                                  |                                  |
| District: 15                 | 77                               |                                  |                                  |                                  |
| <b>Cheney (2012775)</b>      |                                  |                                  |                                  |                                  |
| District: 26                 | 1,554                            |                                  |                                  |                                  |
| <b>Cherokee (2012825)</b>    |                                  |                                  |                                  |                                  |
| District: 13                 | 453                              |                                  |                                  |                                  |
| <b>Cherryvale (2012925)</b>  |                                  |                                  |                                  |                                  |
| District: 15                 | 1,611                            |                                  |                                  |                                  |
| <b>Chetopa (2012950)</b>     |                                  |                                  |                                  |                                  |
| District: 15                 | 744                              |                                  |                                  |                                  |
| <b>Chicopee (2013100)</b>    |                                  |                                  |                                  |                                  |
| District: 13                 | 318                              |                                  |                                  |                                  |
| <b>Cimarron (2013275)</b>    |                                  |                                  |                                  |                                  |
| District: 38                 | 1,394                            |                                  |                                  |                                  |
| <b>Circleville (2013375)</b> |                                  |                                  |                                  |                                  |
| District: 1                  | 112                              |                                  |                                  |                                  |
| <b>Clafin (2013425)</b>      |                                  |                                  |                                  |                                  |
| District: 33                 | 427                              |                                  |                                  |                                  |
| <b>Clay Center (2013625)</b> |                                  |                                  |                                  |                                  |
| District: 36                 | 3,235                            |                                  |                                  |                                  |
| <b>Clayton (2013675)</b>     |                                  |                                  |                                  |                                  |
| District: 40                 | 36                               |                                  |                                  |                                  |
| <b>Clearwater (2013925)</b>  |                                  |                                  |                                  |                                  |
| District: 26                 | 1,854                            |                                  |                                  |                                  |
| <b>Clifton (2014200)</b>     |                                  |                                  |                                  |                                  |
| District: 36                 | 330                              |                                  |                                  |                                  |
| <b>Climax (2014275)</b>      |                                  |                                  |                                  |                                  |
| District: 14                 | 33                               |                                  |                                  |                                  |
| <b>Clyde (2014475)</b>       |                                  |                                  |                                  |                                  |
| District: 36                 | 533                              |                                  |                                  |                                  |
| <b>Coats (2014525)</b>       |                                  |                                  |                                  |                                  |
| District: 33                 | 53                               |                                  |                                  |                                  |
| <b>Codell (2014575)</b>      |                                  |                                  |                                  |                                  |
| District: 36                 | 41                               |                                  |                                  |                                  |
| <b>Coffeyville (2014600)</b> |                                  |                                  |                                  |                                  |
| District: 15                 | 6,739                            |                                  |                                  |                                  |
| <b>Colby (2014650)</b>       |                                  |                                  |                                  |                                  |
| District: 40                 | 4,265                            |                                  |                                  |                                  |

|   |
|---|
| Place Assignment Report<br>for<br>Liberty_3 for KLRD TR |
|---|

|                                   | 2020<br>Voting Age<br>Population | 2020<br>Voting Age<br>Population | 2020<br>Voting Age<br>Population | 2020<br>Voting Age<br>Population |
|-----------------------------------|----------------------------------|----------------------------------|----------------------------------|----------------------------------|
| <b>Coldwater (2014700)</b>        |                                  |                                  |                                  |                                  |
| District: 33                      | 534                              |                                  |                                  |                                  |
| <b>Collyer (2014900)</b>          |                                  |                                  |                                  |                                  |
| District: 40                      | 78                               |                                  |                                  |                                  |
| <b>Colony (2014950)</b>           |                                  |                                  |                                  |                                  |
| District: 12                      | 288                              |                                  |                                  |                                  |
| <b>Columbus (2015075)</b>         |                                  |                                  |                                  |                                  |
| District: 13                      | 2,211                            |                                  |                                  |                                  |
| <b>Colwich (2015100)</b>          |                                  |                                  |                                  |                                  |
| District: 26                      | 1,059                            |                                  |                                  |                                  |
| <b>Concordia (2015200)</b>        |                                  |                                  |                                  |                                  |
| District: 36                      | 4,005                            |                                  |                                  |                                  |
| <b>Conway Springs (2015325)</b>   |                                  |                                  |                                  |                                  |
| District: 32                      | 790                              |                                  |                                  |                                  |
| <b>Coolidge (2015400)</b>         |                                  |                                  |                                  |                                  |
| District: 39                      | 55                               |                                  |                                  |                                  |
| <b>Copeland (2015475)</b>         |                                  |                                  |                                  |                                  |
| District: 38                      | 174                              |                                  |                                  |                                  |
| <b>Corning (2015725)</b>          |                                  |                                  |                                  |                                  |
| District: 1                       | 139                              |                                  |                                  |                                  |
| <b>Cottonwood Falls (2015900)</b> |                                  |                                  |                                  |                                  |
| District: 14                      | 711                              |                                  |                                  |                                  |
| <b>Council Grove (2015925)</b>    |                                  |                                  |                                  |                                  |
| District: 17                      | 1,630                            |                                  |                                  |                                  |
| <b>Courtland (2016025)</b>        |                                  |                                  |                                  |                                  |
| District: 36                      | 214                              |                                  |                                  |                                  |
| <b>Coyville (2016150)</b>         |                                  |                                  |                                  |                                  |
| District: 12                      | 52                               |                                  |                                  |                                  |
| <b>Crestline (2016325)</b>        |                                  |                                  |                                  |                                  |
| District: 13                      | 89                               |                                  |                                  |                                  |
| <b>Croweburg (2016475)</b>        |                                  |                                  |                                  |                                  |
| District: 13                      | 72                               |                                  |                                  |                                  |
| <b>Cuba (2016625)</b>             |                                  |                                  |                                  |                                  |
| District: 36                      | 119                              |                                  |                                  |                                  |
| <b>Cullison (2016675)</b>         |                                  |                                  |                                  |                                  |
| District: 33                      | 67                               |                                  |                                  |                                  |
| <b>Culver (2016700)</b>           |                                  |                                  |                                  |                                  |
| District: 36                      | 90                               |                                  |                                  |                                  |
| <b>Cunningham (2016775)</b>       |                                  |                                  |                                  |                                  |
| District: 34                      | 356                              |                                  |                                  |                                  |
| <b>Damar (2016975)</b>            |                                  |                                  |                                  |                                  |
| District: 36                      | 94                               |                                  |                                  |                                  |
| <b>Danville (2017000)</b>         |                                  |                                  |                                  |                                  |
| District: 32                      | 19                               |                                  |                                  |                                  |

|   |
|---|
| Place Assignment Report<br>for<br>Liberty_3 for KLRD TR |
|---|

|                             | 2020<br>Voting Age<br>Population | 2020<br>Voting Age<br>Population | 2020<br>Voting Age<br>Population | 2020<br>Voting Age<br>Population |
|-----------------------------|----------------------------------|----------------------------------|----------------------------------|----------------------------------|
| <b>Dearing (2017150)</b>    |                                  |                                  |                                  |                                  |
| District: 15                | 306                              |                                  |                                  |                                  |
| <b>Deerfield (2017225)</b>  |                                  |                                  |                                  |                                  |
| District: 39                | 491                              |                                  |                                  |                                  |
| <b>Delia (2017525)</b>      |                                  |                                  |                                  |                                  |
| District: 1                 | 111                              |                                  |                                  |                                  |
| <b>Delphos (2017600)</b>    |                                  |                                  |                                  |                                  |
| District: 36                | 233                              |                                  |                                  |                                  |
| <b>Denison (2017625)</b>    |                                  |                                  |                                  |                                  |
| District: 1                 | 113                              |                                  |                                  |                                  |
| <b>Dennis (2017675)</b>     |                                  |                                  |                                  |                                  |
| District: 15                | 101                              |                                  |                                  |                                  |
| <b>Denton (2017750)</b>     |                                  |                                  |                                  |                                  |
| District: 1                 | 105                              |                                  |                                  |                                  |
| <b>Derby (2017800)</b>      |                                  |                                  |                                  |                                  |
| District: 28                | 12,178                           | District: 30                     | 6,805                            |                                  |
| <b>De Soto (2017850)</b>    |                                  |                                  |                                  |                                  |
| District: 9                 | 4,645                            |                                  |                                  |                                  |
| <b>Detroit (2017875)</b>    |                                  |                                  |                                  |                                  |
| District: 24                | 79                               |                                  |                                  |                                  |
| <b>Devon (2017900)</b>      |                                  |                                  |                                  |                                  |
| District: 13                | 51                               |                                  |                                  |                                  |
| <b>Dexter (2017925)</b>     |                                  |                                  |                                  |                                  |
| District: 32                | 167                              |                                  |                                  |                                  |
| <b>Dighton (2018050)</b>    |                                  |                                  |                                  |                                  |
| District: 39                | 761                              |                                  |                                  |                                  |
| <b>Dodge City (2018250)</b> |                                  |                                  |                                  |                                  |
| District: 38                | 18,990                           |                                  |                                  |                                  |
| <b>Dorrance (2018325)</b>   |                                  |                                  |                                  |                                  |
| District: 36                | 130                              |                                  |                                  |                                  |
| <b>Douglass (2018400)</b>   |                                  |                                  |                                  |                                  |
| District: 32                | 1,073                            |                                  |                                  |                                  |
| <b>Downs (2018500)</b>      |                                  |                                  |                                  |                                  |
| District: 36                | 653                              |                                  |                                  |                                  |
| <b>Dresden (2018600)</b>    |                                  |                                  |                                  |                                  |
| District: 40                | 31                               |                                  |                                  |                                  |
| <b>Dunlap (2018950)</b>     |                                  |                                  |                                  |                                  |
| District: 17                | 25                               |                                  |                                  |                                  |
| <b>Durham (2019050)</b>     |                                  |                                  |                                  |                                  |
| District: 14                | 75                               |                                  |                                  |                                  |
| <b>Dwight (2019125)</b>     |                                  |                                  |                                  |                                  |
| District: 17                | 172                              |                                  |                                  |                                  |
| <b>Earlton (2019275)</b>    |                                  |                                  |                                  |                                  |
| District: 15                | 45                               |                                  |                                  |                                  |

|   |
|---|
| Place Assignment Report<br>for<br>Liberty_3 for KLRD TR |
|---|

|                               | 2020<br>Voting Age<br>Population | 2020<br>Voting Age<br>Population | 2020<br>Voting Age<br>Population | 2020<br>Voting Age<br>Population |
|-------------------------------|----------------------------------|----------------------------------|----------------------------------|----------------------------------|
| <b>Eastborough (2019300)</b>  |                                  |                                  |                                  |                                  |
| District: 30                  | 599                              |                                  |                                  |                                  |
| <b>Easton (2019600)</b>       |                                  |                                  |                                  |                                  |
| District: 1                   | 177                              |                                  |                                  |                                  |
| <b>Eastshore (2019700)</b>    |                                  |                                  |                                  |                                  |
| District: 14                  | 82                               |                                  |                                  |                                  |
| <b>Edgerton (2019825)</b>     |                                  |                                  |                                  |                                  |
| District: 37                  | 1,242                            |                                  |                                  |                                  |
| <b>Edmond (2019875)</b>       |                                  |                                  |                                  |                                  |
| District: 40                  | 26                               |                                  |                                  |                                  |
| <b>Edna (2019900)</b>         |                                  |                                  |                                  |                                  |
| District: 15                  | 283                              |                                  |                                  |                                  |
| <b>Edson (2019925)</b>        |                                  |                                  |                                  |                                  |
| District: 40                  | 17                               |                                  |                                  |                                  |
| <b>Edwardsville (2020000)</b> |                                  |                                  |                                  |                                  |
| District: 9                   | 3,509                            |                                  |                                  |                                  |
| <b>Effingham (2020025)</b>    |                                  |                                  |                                  |                                  |
| District: 1                   | 355                              |                                  |                                  |                                  |
| <b>Elbing (2020050)</b>       |                                  |                                  |                                  |                                  |
| District: 14                  | 159                              |                                  |                                  |                                  |
| <b>El Dorado (2020075)</b>    |                                  |                                  |                                  |                                  |
| District: 14                  | 9,904                            |                                  |                                  |                                  |
| <b>Elgin (2020125)</b>        |                                  |                                  |                                  |                                  |
| District: 15                  | 52                               |                                  |                                  |                                  |
| <b>Elk City (2020250)</b>     |                                  |                                  |                                  |                                  |
| District: 15                  | 207                              |                                  |                                  |                                  |
| <b>Elk Falls (2020300)</b>    |                                  |                                  |                                  |                                  |
| District: 15                  | 83                               |                                  |                                  |                                  |
| <b>Elkhart (2020350)</b>      |                                  |                                  |                                  |                                  |
| District: 39                  | 1,416                            |                                  |                                  |                                  |
| <b>Ellinwood (2020425)</b>    |                                  |                                  |                                  |                                  |
| District: 33                  | 1,529                            |                                  |                                  |                                  |
| <b>Ellis (2020450)</b>        |                                  |                                  |                                  |                                  |
| District: 40                  | 1,474                            |                                  |                                  |                                  |
| <b>Ellsworth (2020500)</b>    |                                  |                                  |                                  |                                  |
| District: 33                  | 2,576                            |                                  |                                  |                                  |
| <b>Elmdale (2020675)</b>      |                                  |                                  |                                  |                                  |
| District: 14                  | 23                               |                                  |                                  |                                  |
| <b>Elsmore (2020875)</b>      |                                  |                                  |                                  |                                  |
| District: 12                  | 39                               |                                  |                                  |                                  |
| <b>Elwood (2020950)</b>       |                                  |                                  |                                  |                                  |
| District: 1                   | 835                              |                                  |                                  |                                  |
| <b>Elyria (2020975)</b>       |                                  |                                  |                                  |                                  |
| District: 14                  | 83                               |                                  |                                  |                                  |

|   |
|---|
| Place Assignment Report<br>for<br>Liberty_3 for KLRD TR |
|---|

|                             | 2020<br>Voting Age<br>Population | 2020<br>Voting Age<br>Population | 2020<br>Voting Age<br>Population | 2020<br>Voting Age<br>Population |
|-----------------------------|----------------------------------|----------------------------------|----------------------------------|----------------------------------|
| <b>Emmett (2021100)</b>     |                                  |                                  |                                  |                                  |
| District: 18                | 107                              |                                  |                                  |                                  |
| <b>Emporia (2021275)</b>    |                                  |                                  |                                  |                                  |
| District: 17                | 18,793                           |                                  |                                  |                                  |
| <b>Englewood (2021350)</b>  |                                  |                                  |                                  |                                  |
| District: 38                | 51                               |                                  |                                  |                                  |
| <b>Ensign (2021400)</b>     |                                  |                                  |                                  |                                  |
| District: 38                | 127                              |                                  |                                  |                                  |
| <b>Enterprise (2021425)</b> |                                  |                                  |                                  |                                  |
| District: 24                | 540                              |                                  |                                  |                                  |
| <b>Erie (2021500)</b>       |                                  |                                  |                                  |                                  |
| District: 15                | 810                              |                                  |                                  |                                  |
| <b>Esbon (2021600)</b>      |                                  |                                  |                                  |                                  |
| District: 36                | 62                               |                                  |                                  |                                  |
| <b>Eskridge (2021650)</b>   |                                  |                                  |                                  |                                  |
| District: 20                | 357                              |                                  |                                  |                                  |
| <b>Eudora (2021675)</b>     |                                  |                                  |                                  |                                  |
| District: 9                 | 4,532                            |                                  |                                  |                                  |
| <b>Eureka (2021800)</b>     |                                  |                                  |                                  |                                  |
| District: 14                | 1,816                            |                                  |                                  |                                  |
| <b>Everest (2022025)</b>    |                                  |                                  |                                  |                                  |
| District: 1                 | 212                              |                                  |                                  |                                  |
| <b>Fairview (2022425)</b>   |                                  |                                  |                                  |                                  |
| District: 1                 | 198                              |                                  |                                  |                                  |
| <b>Fairway (2022700)</b>    |                                  |                                  |                                  |                                  |
| District: 7                 | 3,193                            |                                  |                                  |                                  |
| <b>Fall River (2022775)</b> |                                  |                                  |                                  |                                  |
| District: 14                | 116                              |                                  |                                  |                                  |
| <b>Falun (2022900)</b>      |                                  |                                  |                                  |                                  |
| District: 24                | 66                               |                                  |                                  |                                  |
| <b>Farlington (2023050)</b> |                                  |                                  |                                  |                                  |
| District: 13                | 58                               |                                  |                                  |                                  |
| <b>Florence (2023600)</b>   |                                  |                                  |                                  |                                  |
| District: 14                | 309                              |                                  |                                  |                                  |
| <b>Fontana (2023650)</b>    |                                  |                                  |                                  |                                  |
| District: 12                | 159                              |                                  |                                  |                                  |
| <b>Ford (2023725)</b>       |                                  |                                  |                                  |                                  |
| District: 38                | 150                              |                                  |                                  |                                  |
| <b>Formoso (2023825)</b>    |                                  |                                  |                                  |                                  |
| District: 36                | 63                               |                                  |                                  |                                  |
| <b>Fort Dodge (2023890)</b> |                                  |                                  |                                  |                                  |
| District: 38                | 95                               |                                  |                                  |                                  |
| <b>Fort Riley (2023975)</b> |                                  |                                  |                                  |                                  |
| District: 17                | 548                              | District: 22                     | 7,002                            |                                  |

|   |
|---|
| Place Assignment Report<br>for<br>Liberty_3 for KLRD TR |
|---|

|                               | 2020<br>Voting Age<br>Population | 2020<br>Voting Age<br>Population | 2020<br>Voting Age<br>Population | 2020<br>Voting Age<br>Population |
|-------------------------------|----------------------------------|----------------------------------|----------------------------------|----------------------------------|
| <b>Fort Scott (2024000)</b>   |                                  |                                  |                                  |                                  |
| District: 13                  | 5,724                            |                                  |                                  |                                  |
| <b>Fowler (2024175)</b>       |                                  |                                  |                                  |                                  |
| District: 38                  | 389                              |                                  |                                  |                                  |
| <b>Frankfort (2024275)</b>    |                                  |                                  |                                  |                                  |
| District: 1                   | 568                              |                                  |                                  |                                  |
| <b>Franklin (2024325)</b>     |                                  |                                  |                                  |                                  |
| District: 13                  | 345                              |                                  |                                  |                                  |
| <b>Frederick (2024550)</b>    |                                  |                                  |                                  |                                  |
| District: 33                  | 6                                |                                  |                                  |                                  |
| <b>Fredonia (2024575)</b>     |                                  |                                  |                                  |                                  |
| District: 12                  | 1,663                            |                                  |                                  |                                  |
| <b>Frontenac (2024850)</b>    |                                  |                                  |                                  |                                  |
| District: 13                  | 2,573                            |                                  |                                  |                                  |
| <b>Fulton (2024925)</b>       |                                  |                                  |                                  |                                  |
| District: 13                  | 112                              |                                  |                                  |                                  |
| <b>Furley (2024975)</b>       |                                  |                                  |                                  |                                  |
| District: 16                  | 34                               |                                  |                                  |                                  |
| <b>Galatia (2025050)</b>      |                                  |                                  |                                  |                                  |
| District: 33                  | 39                               |                                  |                                  |                                  |
| <b>Galena (2025100)</b>       |                                  |                                  |                                  |                                  |
| District: 13                  | 2,081                            |                                  |                                  |                                  |
| <b>Galesburg (2025150)</b>    |                                  |                                  |                                  |                                  |
| District: 15                  | 104                              |                                  |                                  |                                  |
| <b>Galva (2025200)</b>        |                                  |                                  |                                  |                                  |
| District: 14                  | 613                              |                                  |                                  |                                  |
| <b>Garden City (2025325)</b>  |                                  |                                  |                                  |                                  |
| District: 39                  | 20,114                           |                                  |                                  |                                  |
| <b>Garden Plain (2025375)</b> |                                  |                                  |                                  |                                  |
| District: 26                  | 684                              |                                  |                                  |                                  |
| <b>Gardner (2025425)</b>      |                                  |                                  |                                  |                                  |
| District: 23                  | 0                                | District: 37                     | 15,819                           |                                  |
| <b>Garfield (2025750)</b>     |                                  |                                  |                                  |                                  |
| District: 33                  | 117                              |                                  |                                  |                                  |
| <b>Garland (2025900)</b>      |                                  |                                  |                                  |                                  |
| District: 13                  | 30                               |                                  |                                  |                                  |
| <b>Garnett (2025925)</b>      |                                  |                                  |                                  |                                  |
| District: 12                  | 2,445                            |                                  |                                  |                                  |
| <b>Gas (2025975)</b>          |                                  |                                  |                                  |                                  |
| District: 12                  | 360                              |                                  |                                  |                                  |
| <b>Gaylord (2026000)</b>      |                                  |                                  |                                  |                                  |
| District: 36                  | 74                               |                                  |                                  |                                  |
| <b>Gem (2026050)</b>          |                                  |                                  |                                  |                                  |
| District: 40                  | 70                               |                                  |                                  |                                  |

|   |
|---|
| Place Assignment Report<br>for<br>Liberty_3 for KLRD TR |
|---|

| 2020<br>Voting Age<br>Population | 2020<br>Voting Age<br>Population | 2020<br>Voting Age<br>Population | 2020<br>Voting Age<br>Population |
|----------------------------------|----------------------------------|----------------------------------|----------------------------------|
| <b>Geneseo (2026075)</b>         |                                  |                                  |                                  |
| District: 33                     | 195                              |                                  |                                  |
| <b>Geuda Springs (2026200)</b>   |                                  |                                  |                                  |
| District: 32                     | 124                              |                                  |                                  |
| <b>Girard (2026300)</b>          |                                  |                                  |                                  |
| District: 13                     | 1,833                            |                                  |                                  |
| <b>Glade (2026325)</b>           |                                  |                                  |                                  |
| District: 36                     | 45                               |                                  |                                  |
| <b>Glasco (2026375)</b>          |                                  |                                  |                                  |
| District: 36                     | 346                              |                                  |                                  |
| <b>Glen Elder (2026500)</b>      |                                  |                                  |                                  |
| District: 36                     | 282                              |                                  |                                  |
| <b>Goddard (2026725)</b>         |                                  |                                  |                                  |
| District: 26                     | 3,380                            |                                  |                                  |
| <b>Goessel (2026750)</b>         |                                  |                                  |                                  |
| District: 14                     | 405                              |                                  |                                  |
| <b>Goff (2026775)</b>            |                                  |                                  |                                  |
| District: 1                      | 71                               |                                  |                                  |
| <b>Goodland (2026875)</b>        |                                  |                                  |                                  |
| District: 40                     | 3,364                            |                                  |                                  |
| <b>Gorham (2027000)</b>          |                                  |                                  |                                  |
| District: 36                     | 265                              |                                  |                                  |
| <b>Gove City (2027125)</b>       |                                  |                                  |                                  |
| District: 40                     | 60                               |                                  |                                  |
| <b>Grainfield (2027200)</b>      |                                  |                                  |                                  |
| District: 40                     | 240                              |                                  |                                  |
| <b>Grandview Plaza (2027425)</b> |                                  |                                  |                                  |
| District: 17                     | 1,341                            |                                  |                                  |
| <b>Grantville (2028200)</b>      |                                  |                                  |                                  |
| District: 18                     | 140                              |                                  |                                  |
| <b>Great Bend (2028300)</b>      |                                  |                                  |                                  |
| District: 33                     | 11,087                           |                                  |                                  |
| <b>Greeley (2028350)</b>         |                                  |                                  |                                  |
| District: 12                     | 205                              |                                  |                                  |
| <b>(2028412)</b>                 |                                  |                                  |                                  |
| District: 39                     | 291                              |                                  |                                  |
| <b>Green (2028425)</b>           |                                  |                                  |                                  |
| District: 36                     | 77                               |                                  |                                  |
| <b>Greenleaf (2028625)</b>       |                                  |                                  |                                  |
| District: 36                     | 266                              |                                  |                                  |
| <b>Greensburg (2028675)</b>      |                                  |                                  |                                  |
| District: 33                     | 576                              |                                  |                                  |
| <b>Greenwich (2028700)</b>       |                                  |                                  |                                  |
| District: 16                     | 51                               |                                  |                                  |



|   |
|---|
| Place Assignment Report<br>for<br>Liberty_3 for KLRD TR |
|---|

|                              | 2020<br>Voting Age<br>Population | 2020<br>Voting Age<br>Population | 2020<br>Voting Age<br>Population | 2020<br>Voting Age<br>Population |
|------------------------------|----------------------------------|----------------------------------|----------------------------------|----------------------------------|
| <b>Grenola (2028800)</b>     |                                  |                                  |                                  |                                  |
| District: 15                 | 118                              |                                  |                                  |                                  |
| <b>Gridley (2028850)</b>     |                                  |                                  |                                  |                                  |
| District: 12                 | 232                              |                                  |                                  |                                  |
| <b>Grinnell (2028900)</b>    |                                  |                                  |                                  |                                  |
| District: 40                 | 204                              |                                  |                                  |                                  |
| <b>Gypsum (2029250)</b>      |                                  |                                  |                                  |                                  |
| District: 24                 | 294                              |                                  |                                  |                                  |
| <b>Haddam (2029400)</b>      |                                  |                                  |                                  |                                  |
| District: 36                 | 73                               |                                  |                                  |                                  |
| <b>Hallowell (2029550)</b>   |                                  |                                  |                                  |                                  |
| District: 13                 | 72                               |                                  |                                  |                                  |
| <b>Halstead (2029600)</b>    |                                  |                                  |                                  |                                  |
| District: 31                 | 1,578                            |                                  |                                  |                                  |
| <b>Hamilton (2029675)</b>    |                                  |                                  |                                  |                                  |
| District: 14                 | 142                              |                                  |                                  |                                  |
| <b>Hamlin (2029700)</b>      |                                  |                                  |                                  |                                  |
| District: 1                  | 17                               |                                  |                                  |                                  |
| <b>Hanover (2029875)</b>     |                                  |                                  |                                  |                                  |
| District: 36                 | 508                              |                                  |                                  |                                  |
| <b>Hanston (2029925)</b>     |                                  |                                  |                                  |                                  |
| District: 38                 | 180                              |                                  |                                  |                                  |
| <b>Hardtner (2030000)</b>    |                                  |                                  |                                  |                                  |
| District: 34                 | 135                              |                                  |                                  |                                  |
| <b>Harper (2030175)</b>      |                                  |                                  |                                  |                                  |
| District: 32                 | 977                              |                                  |                                  |                                  |
| <b>Harris (2030250)</b>      |                                  |                                  |                                  |                                  |
| District: 12                 | 37                               |                                  |                                  |                                  |
| <b>Hartford (2030475)</b>    |                                  |                                  |                                  |                                  |
| District: 17                 | 281                              |                                  |                                  |                                  |
| <b>Harveyville (2030575)</b> |                                  |                                  |                                  |                                  |
| District: 20                 | 143                              |                                  |                                  |                                  |
| <b>Havana (2030700)</b>      |                                  |                                  |                                  |                                  |
| District: 15                 | 68                               |                                  |                                  |                                  |
| <b>Haven (2030725)</b>       |                                  |                                  |                                  |                                  |
| District: 34                 | 870                              |                                  |                                  |                                  |
| <b>Havensville (2030775)</b> |                                  |                                  |                                  |                                  |
| District: 18                 | 97                               |                                  |                                  |                                  |
| <b>Haviland (2030825)</b>    |                                  |                                  |                                  |                                  |
| District: 33                 | 539                              |                                  |                                  |                                  |
| <b>Hays (2031100)</b>        |                                  |                                  |                                  |                                  |
| District: 40                 | 16,982                           |                                  |                                  |                                  |
| <b>Haysville (2031125)</b>   |                                  |                                  |                                  |                                  |
| District: 26                 | 7,868                            | District: 28                     | 139                              |                                  |

|   |
|---|
| Place Assignment Report<br>for<br>Liberty_3 for KLRD TR |
|---|

|                             | 2020<br>Voting Age<br>Population | 2020<br>Voting Age<br>Population | 2020<br>Voting Age<br>Population | 2020<br>Voting Age<br>Population |
|-----------------------------|----------------------------------|----------------------------------|----------------------------------|----------------------------------|
| <b>Hazelton (2031150)</b>   |                                  |                                  |                                  |                                  |
| District: 34                | 65                               |                                  |                                  |                                  |
| <b>Healy (2031200)</b>      |                                  |                                  |                                  |                                  |
| District: 39                | 144                              |                                  |                                  |                                  |
| <b>Hepler (2031375)</b>     |                                  |                                  |                                  |                                  |
| District: 13                | 78                               |                                  |                                  |                                  |
| <b>Herington (2031400)</b>  |                                  |                                  |                                  |                                  |
| District: 17                | 0                                | District: 24                     | 1,636                            |                                  |
| <b>Herkimer (2031425)</b>   |                                  |                                  |                                  |                                  |
| District: 36                | 46                               |                                  |                                  |                                  |
| <b>Herndon (2031475)</b>    |                                  |                                  |                                  |                                  |
| District: 40                | 101                              |                                  |                                  |                                  |
| <b>Hesston (2031600)</b>    |                                  |                                  |                                  |                                  |
| District: 31                | 2,678                            |                                  |                                  |                                  |
| <b>Hiawatha (2031675)</b>   |                                  |                                  |                                  |                                  |
| District: 1                 | 2,472                            |                                  |                                  |                                  |
| <b>Highland (2031850)</b>   |                                  |                                  |                                  |                                  |
| District: 1                 | 777                              |                                  |                                  |                                  |
| <b>Hill City (2032175)</b>  |                                  |                                  |                                  |                                  |
| District: 40                | 1,093                            |                                  |                                  |                                  |
| <b>Hillsboro (2032275)</b>  |                                  |                                  |                                  |                                  |
| District: 14                | 2,161                            |                                  |                                  |                                  |
| <b>Hillsdale (2032300)</b>  |                                  |                                  |                                  |                                  |
| District: 37                | 203                              |                                  |                                  |                                  |
| <b>Hoisington (2032550)</b> |                                  |                                  |                                  |                                  |
| District: 33                | 1,996                            |                                  |                                  |                                  |
| <b>Holcomb (2032575)</b>    |                                  |                                  |                                  |                                  |
| District: 39                | 1,463                            |                                  |                                  |                                  |
| <b>Hollenberg (2032650)</b> |                                  |                                  |                                  |                                  |
| District: 36                | 9                                |                                  |                                  |                                  |
| <b>Holton (2032825)</b>     |                                  |                                  |                                  |                                  |
| District: 1                 | 2,561                            |                                  |                                  |                                  |
| <b>Holyrood (2032850)</b>   |                                  |                                  |                                  |                                  |
| District: 33                | 319                              |                                  |                                  |                                  |
| <b>Home (2032875)</b>       |                                  |                                  |                                  |                                  |
| District: 1                 | 116                              |                                  |                                  |                                  |
| <b>Hope (2033075)</b>       |                                  |                                  |                                  |                                  |
| District: 24                | 248                              |                                  |                                  |                                  |
| <b>Horace (2033150)</b>     |                                  |                                  |                                  |                                  |
| District: 39                | 83                               |                                  |                                  |                                  |
| <b>Horton (2033200)</b>     |                                  |                                  |                                  |                                  |
| District: 1                 | 1,190                            |                                  |                                  |                                  |
| <b>Howard (2033250)</b>     |                                  |                                  |                                  |                                  |
| District: 15                | 435                              |                                  |                                  |                                  |

|   |
|---|
| Place Assignment Report<br>for<br>Liberty_3 for KLRD TR |
|---|

|                               | 2020<br>Voting Age<br>Population | 2020<br>Voting Age<br>Population | 2020<br>Voting Age<br>Population | 2020<br>Voting Age<br>Population |
|-------------------------------|----------------------------------|----------------------------------|----------------------------------|----------------------------------|
| <b>Hoxie (2033350)</b>        |                                  |                                  |                                  |                                  |
| District: 40                  | 909                              |                                  |                                  |                                  |
| <b>Hoyt (2033375)</b>         |                                  |                                  |                                  |                                  |
| District: 1                   | 439                              |                                  |                                  |                                  |
| <b>Hudson (2033400)</b>       |                                  |                                  |                                  |                                  |
| District: 33                  | 83                               |                                  |                                  |                                  |
| <b>Hugoton (2033425)</b>      |                                  |                                  |                                  |                                  |
| District: 39                  | 2,677                            |                                  |                                  |                                  |
| <b>Humboldt (2033450)</b>     |                                  |                                  |                                  |                                  |
| District: 12                  | 1,417                            |                                  |                                  |                                  |
| <b>Hunnewell (2033500)</b>    |                                  |                                  |                                  |                                  |
| District: 32                  | 36                               |                                  |                                  |                                  |
| <b>Hunter (2033525)</b>       |                                  |                                  |                                  |                                  |
| District: 36                  | 40                               |                                  |                                  |                                  |
| <b>Huron (2033575)</b>        |                                  |                                  |                                  |                                  |
| District: 1                   | 57                               |                                  |                                  |                                  |
| <b>Hutchinson (2033625)</b>   |                                  |                                  |                                  |                                  |
| District: 34                  | 31,572                           |                                  |                                  |                                  |
| <b>Idana (2033700)</b>        |                                  |                                  |                                  |                                  |
| District: 36                  | 44                               |                                  |                                  |                                  |
| <b>Independence (2033875)</b> |                                  |                                  |                                  |                                  |
| District: 15                  | 6,425                            |                                  |                                  |                                  |
| <b>Ingalls (2034225)</b>      |                                  |                                  |                                  |                                  |
| District: 38                  | 171                              |                                  |                                  |                                  |
| <b>Inman (2034275)</b>        |                                  |                                  |                                  |                                  |
| District: 14                  | 1,041                            |                                  |                                  |                                  |
| <b>Iola (2034300)</b>         |                                  |                                  |                                  |                                  |
| District: 12                  | 4,265                            |                                  |                                  |                                  |
| <b>Ionia (2034350)</b>        |                                  |                                  |                                  |                                  |
| District: 36                  | 17                               |                                  |                                  |                                  |
| <b>Isabel (2034550)</b>       |                                  |                                  |                                  |                                  |
| District: 34                  | 52                               |                                  |                                  |                                  |
| <b>Iuka (2034625)</b>         |                                  |                                  |                                  |                                  |
| District: 33                  | 113                              |                                  |                                  |                                  |
| <b>Jamestown (2034975)</b>    |                                  |                                  |                                  |                                  |
| District: 36                  | 189                              |                                  |                                  |                                  |
| <b>Jennings (2035375)</b>     |                                  |                                  |                                  |                                  |
| District: 40                  | 66                               |                                  |                                  |                                  |
| <b>Jetmore (2035450)</b>      |                                  |                                  |                                  |                                  |
| District: 38                  | 574                              |                                  |                                  |                                  |
| <b>Jewell (2035475)</b>       |                                  |                                  |                                  |                                  |
| District: 36                  | 297                              |                                  |                                  |                                  |
| <b>Johnson City (2035600)</b> |                                  |                                  |                                  |                                  |
| District: 39                  | 1,045                            |                                  |                                  |                                  |

|   |
|---|
| Place Assignment Report<br>for<br>Liberty_3 for KLRD TR |
|---|

| 2020<br>Voting Age<br>Population        | 2020<br>Voting Age<br>Population | 2020<br>Voting Age<br>Population | 2020<br>Voting Age<br>Population |
|---|----------------------------------|----------------------------------|----------------------------------|
| <b>Junction City (2035750)</b>          |                                  |                                  |                                  |
| District: 17                            | 16,858                           |                                  |                                  |
| <b>Kanopolis (2035950)</b>              |                                  |                                  |                                  |
| District: 33                            | 335                              |                                  |                                  |
| <b>Kanorado (2035975)</b>               |                                  |                                  |                                  |
| District: 40                            | 109                              |                                  |                                  |
| <b>Kansas City (2036000)</b>            |                                  |                                  |                                  |
| District: 4                             | 52,529                           | District: 5                      | 12,889                           |
|   |                                  | District: 6                      | 48,680                           |
| <b>Keats (2036200)</b>                  |                                  |                                  |                                  |
| District: 22                            | 77                               |                                  |                                  |
| <b>Kechi (2036225)</b>                  |                                  |                                  |                                  |
| District: 16                            | 288                              | District: 31                     | 1,436                            |
| <b>Kelly (2036375)</b>                  |                                  |                                  |                                  |
| District: 1                             | 23                               |                                  |                                  |
| <b>Kensington (2036550)</b>             |                                  |                                  |                                  |
| District: 36                            | 304                              |                                  |                                  |
| <b>Kickapoo Site 1 (2036735)</b>        |                                  |                                  |                                  |
| District: 1                             | 68                               |                                  |                                  |
| <b>Kickapoo Site 2 (2036736)</b>        |                                  |                                  |                                  |
| District: 1                             | 22                               |                                  |                                  |
| <b>Kickapoo Site 5 (2036739)</b>        |                                  |                                  |                                  |
| District: 1                             | 41                               |                                  |                                  |
| <b>Kickapoo Site 6 (2036740)</b>        |                                  |                                  |                                  |
| District: 1                             | 10                               |                                  |                                  |
| <b>Kickapoo Site 7 (2036741)</b>        |                                  |                                  |                                  |
| District: 1                             | 53                               |                                  |                                  |
| <b>Kickapoo Tribal Center (2036744)</b> |                                  |                                  |                                  |
| District: 1                             | 124                              |                                  |                                  |
| <b>Kincaid (2036875)</b>                |                                  |                                  |                                  |
| District: 12                            | 78                               |                                  |                                  |
| <b>Kingman (2036950)</b>                |                                  |                                  |                                  |
| District: 34                            | 2,402                            |                                  |                                  |
| <b>Kinsley (2037075)</b>                |                                  |                                  |                                  |
| District: 33                            | 1,128                            |                                  |                                  |
| <b>Kiowa (2037125)</b>                  |                                  |                                  |                                  |
| District: 34                            | 699                              |                                  |                                  |
| <b>Kipp (2037200)</b>                   |                                  |                                  |                                  |
| District: 24                            | 45                               |                                  |                                  |
| <b>Kirwin (2037275)</b>                 |                                  |                                  |                                  |
| District: 36                            | 107                              |                                  |                                  |
| <b>Kismet (2037325)</b>                 |                                  |                                  |                                  |
| District: 38                            | 251                              |                                  |                                  |
| <b>Labette (2037375)</b>                |                                  |                                  |                                  |
| District: 15                            | 35                               |                                  |                                  |

|  |
|--|
| <b>Place Assignment Report<br/>for<br/>Liberty_3 for KLRD TR</b> |
|--|

| 2020<br>Voting Age<br>Population | 2020<br>Voting Age<br>Population | 2020<br>Voting Age<br>Population | 2020<br>Voting Age<br>Population |
|----------------------------------|----------------------------------|----------------------------------|----------------------------------|
| <b>La Crosse (2037500)</b>       |                                  |                                  |                                  |
| District: 33                     | 986                              |                                  |                                  |
| <b>La Cygne (2037575)</b>        |                                  |                                  |                                  |
| District: 12                     | 786                              |                                  |                                  |
| <b>Lafontaine (2037675)</b>      |                                  |                                  |                                  |
| District: 12                     | 41                               |                                  |                                  |
| <b>La Harpe (2037725)</b>        |                                  |                                  |                                  |
| District: 12                     | 385                              |                                  |                                  |
| <b>Lake City (2037875)</b>       |                                  |                                  |                                  |
| District: 34                     | 39                               |                                  |                                  |
| <b>Lake Quivira (2037975)</b>    |                                  |                                  |                                  |
| District: 6                      | 36                               | District: 10                     | 750                              |
| <b>Lakin (2038175)</b>           |                                  |                                  |                                  |
| District: 39                     | 1,574                            |                                  |                                  |
| <b>Lancaster (2038325)</b>       |                                  |                                  |                                  |
| District: 1                      | 194                              |                                  |                                  |
| <b>Lane (2038400)</b>            |                                  |                                  |                                  |
| District: 12                     | 191                              |                                  |                                  |
| <b>Langdon (2038500)</b>         |                                  |                                  |                                  |
| District: 34                     | 32                               |                                  |                                  |
| <b>Lansing (2038650)</b>         |                                  |                                  |                                  |
| District: 5                      | 8,741                            |                                  |                                  |
| <b>Larned (2038700)</b>          |                                  |                                  |                                  |
| District: 33                     | 2,898                            |                                  |                                  |
| <b>Latham (2038775)</b>          |                                  |                                  |                                  |
| District: 32                     | 82                               |                                  |                                  |
| <b>Latimer (2038800)</b>         |                                  |                                  |                                  |
| District: 17                     | 21                               |                                  |                                  |
| <b>Lawrence (2038900)</b>        |                                  |                                  |                                  |
| District: 2                      | 60,714                           | District: 3                      | 9,675                            |
|                                  |                                  | District: 19                     | 7,654                            |
| <b>Leavenworth (2039000)</b>     |                                  |                                  |                                  |
| District: 5                      | 28,147                           |                                  |                                  |
| <b>Leawood (2039075)</b>         |                                  |                                  |                                  |
| District: 7                      | 4,057                            | District: 11                     | 21,703                           |
| <b>Lebanon (2039100)</b>         |                                  |                                  |                                  |
| District: 36                     | 152                              |                                  |                                  |
| <b>Lebo (2039125)</b>            |                                  |                                  |                                  |
| District: 12                     | 667                              |                                  |                                  |
| <b>Lecompton (2039150)</b>       |                                  |                                  |                                  |
| District: 19                     | 458                              |                                  |                                  |
| <b>Lehigh (2039225)</b>          |                                  |                                  |                                  |
| District: 14                     | 127                              |                                  |                                  |
| <b>Lenexa (2039350)</b>          |                                  |                                  |                                  |
| District: 9                      | 0                                | District: 10                     | 7,378                            |
|                                  |                                  | District: 21                     | 37,375                           |
|                                  |                                  | District: 35                     | 240                              |

|   |
|---|
| Place Assignment Report<br>for<br>Liberty_3 for KLRD TR |
|---|

|                                    | 2020<br>Voting Age<br>Population | 2020<br>Voting Age<br>Population | 2020<br>Voting Age<br>Population | 2020<br>Voting Age<br>Population |
|------------------------------------|----------------------------------|----------------------------------|----------------------------------|----------------------------------|
| <b>Lenora (2039400)</b>            |                                  |                                  |                                  |                                  |
| District: 40                       | 167                              |                                  |                                  |                                  |
| <b>Leon (2039450)</b>              |                                  |                                  |                                  |                                  |
| District: 14                       | 479                              |                                  |                                  |                                  |
| <b>Leona (2039475)</b>             |                                  |                                  |                                  |                                  |
| District: 1                        | 27                               |                                  |                                  |                                  |
| <b>Leonardville (2039500)</b>      |                                  |                                  |                                  |                                  |
| District: 22                       | 354                              |                                  |                                  |                                  |
| <b>Leoti (2039550)</b>             |                                  |                                  |                                  |                                  |
| District: 39                       | 1,081                            |                                  |                                  |                                  |
| <b>LeRoy (2039650)</b>             |                                  |                                  |                                  |                                  |
| District: 12                       | 362                              |                                  |                                  |                                  |
| <b>Levant (2039700)</b>            |                                  |                                  |                                  |                                  |
| District: 40                       | 49                               |                                  |                                  |                                  |
| <b>Lewis (2039725)</b>             |                                  |                                  |                                  |                                  |
| District: 33                       | 308                              |                                  |                                  |                                  |
| <b>Liberal (2039825)</b>           |                                  |                                  |                                  |                                  |
| District: 38                       | 13,700                           |                                  |                                  |                                  |
| <b>Liberty (2040250)</b>           |                                  |                                  |                                  |                                  |
| District: 15                       | 71                               |                                  |                                  |                                  |
| <b>Liebenthal (2040400)</b>        |                                  |                                  |                                  |                                  |
| District: 33                       | 77                               |                                  |                                  |                                  |
| <b>Lincoln Center (2041300)</b>    |                                  |                                  |                                  |                                  |
| District: 36                       | 896                              |                                  |                                  |                                  |
| <b>Lincolnvilleville (2041325)</b> |                                  |                                  |                                  |                                  |
| District: 14                       | 135                              |                                  |                                  |                                  |
| <b>Lindsborg (2041375)</b>         |                                  |                                  |                                  |                                  |
| District: 14                       | 3,115                            |                                  |                                  |                                  |
| <b>Linn (2041425)</b>              |                                  |                                  |                                  |                                  |
| District: 36                       | 302                              |                                  |                                  |                                  |
| <b>Linn Valley (2041465)</b>       |                                  |                                  |                                  |                                  |
| District: 12                       | 818                              |                                  |                                  |                                  |
| <b>Linwood (2041475)</b>           |                                  |                                  |                                  |                                  |
| District: 9                        | 305                              |                                  |                                  |                                  |
| <b>Little River (2041575)</b>      |                                  |                                  |                                  |                                  |
| District: 33                       | 366                              |                                  |                                  |                                  |
| <b>Logan (2042100)</b>             |                                  |                                  |                                  |                                  |
| District: 40                       | 369                              |                                  |                                  |                                  |
| <b>Lone Elm (2042425)</b>          |                                  |                                  |                                  |                                  |
| District: 12                       | 19                               |                                  |                                  |                                  |
| <b>Longford (2042575)</b>          |                                  |                                  |                                  |                                  |
| District: 36                       | 57                               |                                  |                                  |                                  |
| <b>Long Island (2042600)</b>       |                                  |                                  |                                  |                                  |
| District: 40                       | 107                              |                                  |                                  |                                  |

|   |
|---|
| Place Assignment Report<br>for<br>Liberty_3 for KLRD TR |
|---|

| 2020<br>Voting Age<br>Population | 2020<br>Voting Age<br>Population | 2020<br>Voting Age<br>Population | 2020<br>Voting Age<br>Population |
|----------------------------------|----------------------------------|----------------------------------|----------------------------------|
| <b>Longton (2042650)</b>         |                                  |                                  |                                  |
| District: 15                     | 218                              |                                  |                                  |
| <b>Lorraine (2042800)</b>        |                                  |                                  |                                  |
| District: 33                     | 92                               |                                  |                                  |
| <b>Lost Springs (2042825)</b>    |                                  |                                  |                                  |
| District: 14                     | 42                               |                                  |                                  |
| <b>Louisburg (2042875)</b>       |                                  |                                  |                                  |
| District: 37                     | 3,486                            |                                  |                                  |
| <b>Louisville (2042925)</b>      |                                  |                                  |                                  |
| District: 18                     | 113                              |                                  |                                  |
| <b>Lowell (2043050)</b>          |                                  |                                  |                                  |
| District: 13                     | 200                              |                                  |                                  |
| <b>Lucas (2043150)</b>           |                                  |                                  |                                  |
| District: 36                     | 257                              |                                  |                                  |
| <b>Ludell (2043175)</b>          |                                  |                                  |                                  |
| District: 40                     | 27                               |                                  |                                  |
| <b>Luray (2043250)</b>           |                                  |                                  |                                  |
| District: 36                     | 122                              |                                  |                                  |
| <b>Lyndon (2043350)</b>          |                                  |                                  |                                  |
| District: 3                      | 747                              |                                  |                                  |
| <b>Lyons (2043525)</b>           |                                  |                                  |                                  |
| District: 33                     | 2,694                            |                                  |                                  |
| <b>McConnell AFB (2043675)</b>   |                                  |                                  |                                  |
| District: 28                     | 428                              | District: 30                     | 693                              |
| <b>McCracken (2043700)</b>       |                                  |                                  |                                  |
| District: 33                     | 130                              |                                  |                                  |
| <b>McCune (2043725)</b>          |                                  |                                  |                                  |
| District: 13                     | 282                              |                                  |                                  |
| <b>McDonald (2043750)</b>        |                                  |                                  |                                  |
| District: 40                     | 92                               |                                  |                                  |
| <b>McFarland (2043775)</b>       |                                  |                                  |                                  |
| District: 20                     | 192                              |                                  |                                  |
| <b>Macksville (2043850)</b>      |                                  |                                  |                                  |
| District: 33                     | 317                              |                                  |                                  |
| <b>McLouth (2043900)</b>         |                                  |                                  |                                  |
| District: 18                     | 625                              |                                  |                                  |
| <b>McPherson (2043950)</b>       |                                  |                                  |                                  |
| District: 14                     | 10,905                           |                                  |                                  |
| <b>Madison (2044050)</b>         |                                  |                                  |                                  |
| District: 14                     | 523                              |                                  |                                  |
| <b>Mahaska (2044150)</b>         |                                  |                                  |                                  |
| District: 36                     | 46                               |                                  |                                  |
| <b>Maize (2044200)</b>           |                                  |                                  |                                  |
| District: 26                     | 103                              | District: 27                     | 3,685                            |
|                                  |                                  | District: 31                     | 191                              |

|   |
|---|
| Place Assignment Report<br>for<br>Liberty_3 for KLRD TR |
|---|

|                                 | 2020<br>Voting Age<br>Population |              | 2020<br>Voting Age<br>Population |  | 2020<br>Voting Age<br>Population |  | 2020<br>Voting Age<br>Population |
|---------------------------------|----------------------------------|--------------|----------------------------------|--|----------------------------------|--|----------------------------------|
| <b>Manchester (2044225)</b>     |                                  |              |                                  |  |                                  |  |                                  |
| District: 24                    | 41                               |              |                                  |  |                                  |  |                                  |
| <b>Manhattan (2044250)</b>      |                                  |              |                                  |  |                                  |  |                                  |
| District: 18                    | 0                                | District: 22 | 45,193                           |  |                                  |  |                                  |
| <b>Mankato (2044300)</b>        |                                  |              |                                  |  |                                  |  |                                  |
| District: 36                    | 665                              |              |                                  |  |                                  |  |                                  |
| <b>Manter (2044375)</b>         |                                  |              |                                  |  |                                  |  |                                  |
| District: 39                    | 98                               |              |                                  |  |                                  |  |                                  |
| <b>Maple Hill (2044500)</b>     |                                  |              |                                  |  |                                  |  |                                  |
| District: 20                    | 402                              |              |                                  |  |                                  |  |                                  |
| <b>Mapleton (2044550)</b>       |                                  |              |                                  |  |                                  |  |                                  |
| District: 13                    | 70                               |              |                                  |  |                                  |  |                                  |
| <b>Marienthal (2044600)</b>     |                                  |              |                                  |  |                                  |  |                                  |
| District: 39                    | 42                               |              |                                  |  |                                  |  |                                  |
| <b>Marion (2044750)</b>         |                                  |              |                                  |  |                                  |  |                                  |
| District: 14                    | 1,531                            |              |                                  |  |                                  |  |                                  |
| <b>Marquette (2044925)</b>      |                                  |              |                                  |  |                                  |  |                                  |
| District: 14                    | 481                              |              |                                  |  |                                  |  |                                  |
| <b>Marysville (2045050)</b>     |                                  |              |                                  |  |                                  |  |                                  |
| District: 36                    | 2,570                            |              |                                  |  |                                  |  |                                  |
| <b>Matfield Green (2045150)</b> |                                  |              |                                  |  |                                  |  |                                  |
| District: 14                    | 38                               |              |                                  |  |                                  |  |                                  |
| <b>Mayetta (2045250)</b>        |                                  |              |                                  |  |                                  |  |                                  |
| District: 1                     | 264                              |              |                                  |  |                                  |  |                                  |
| <b>Mayfield (2045275)</b>       |                                  |              |                                  |  |                                  |  |                                  |
| District: 32                    | 65                               |              |                                  |  |                                  |  |                                  |
| <b>Meade (2045325)</b>          |                                  |              |                                  |  |                                  |  |                                  |
| District: 38                    | 1,153                            |              |                                  |  |                                  |  |                                  |
| <b>Medicine Lodge (2045500)</b> |                                  |              |                                  |  |                                  |  |                                  |
| District: 34                    | 1,339                            |              |                                  |  |                                  |  |                                  |
| <b>Melvorn (2045700)</b>        |                                  |              |                                  |  |                                  |  |                                  |
| District: 3                     | 265                              |              |                                  |  |                                  |  |                                  |
| <b>Menlo (2045750)</b>          |                                  |              |                                  |  |                                  |  |                                  |
| District: 40                    | 25                               |              |                                  |  |                                  |  |                                  |
| <b>Mentor (2045875)</b>         |                                  |              |                                  |  |                                  |  |                                  |
| District: 24                    | 86                               |              |                                  |  |                                  |  |                                  |
| <b>Meriden (2045950)</b>        |                                  |              |                                  |  |                                  |  |                                  |
| District: 18                    | 550                              |              |                                  |  |                                  |  |                                  |
| <b>Merriam (2046000)</b>        |                                  |              |                                  |  |                                  |  |                                  |
| District: 6                     | 3,812                            | District: 21 | 5,168                            |  |                                  |  |                                  |
| <b>Milan (2046450)</b>          |                                  |              |                                  |  |                                  |  |                                  |
| District: 32                    | 40                               |              |                                  |  |                                  |  |                                  |
| <b>Mildred (2046500)</b>        |                                  |              |                                  |  |                                  |  |                                  |
| District: 12                    | 20                               |              |                                  |  |                                  |  |                                  |



|   |
|---|
| Place Assignment Report<br>for<br>Liberty_3 for KLRD TR |
|---|

|                                | 2020<br>Voting Age<br>Population | 2020<br>Voting Age<br>Population | 2020<br>Voting Age<br>Population | 2020<br>Voting Age<br>Population |
|--------------------------------|----------------------------------|----------------------------------|----------------------------------|----------------------------------|
| <b>Milford (2046525)</b>       |                                  |                                  |                                  |                                  |
| District: 17                   | 301                              |                                  |                                  |                                  |
| <b>Milton (2046925)</b>        |                                  |                                  |                                  |                                  |
| District: 32                   | 118                              |                                  |                                  |                                  |
| <b>Miltonvale (2046950)</b>    |                                  |                                  |                                  |                                  |
| District: 36                   | 320                              |                                  |                                  |                                  |
| <b>Minneapolis (2047075)</b>   |                                  |                                  |                                  |                                  |
| District: 36                   | 1,481                            |                                  |                                  |                                  |
| <b>Minneola (2047150)</b>      |                                  |                                  |                                  |                                  |
| District: 38                   | 540                              |                                  |                                  |                                  |
| <b>Mission (2047225)</b>       |                                  |                                  |                                  |                                  |
| District: 6                    | 0                                | District: 7                      | 8,547                            |                                  |
| <b>Mission Hills (2047350)</b> |                                  |                                  |                                  |                                  |
| District: 7                    | 2,647                            |                                  |                                  |                                  |
| <b>Mission Woods (2047425)</b> |                                  |                                  |                                  |                                  |
| District: 7                    | 156                              |                                  |                                  |                                  |
| <b>Moline (2047600)</b>        |                                  |                                  |                                  |                                  |
| District: 15                   | 259                              |                                  |                                  |                                  |
| <b>Montezuma (2047875)</b>     |                                  |                                  |                                  |                                  |
| District: 38                   | 751                              |                                  |                                  |                                  |
| <b>Mont Ida (2047975)</b>      |                                  |                                  |                                  |                                  |
| District: 12                   | 12                               |                                  |                                  |                                  |
| <b>Monument (2048025)</b>      |                                  |                                  |                                  |                                  |
| District: 40                   | 45                               |                                  |                                  |                                  |
| <b>Moran (2048125)</b>         |                                  |                                  |                                  |                                  |
| District: 12                   | 364                              |                                  |                                  |                                  |
| <b>Morganville (2048225)</b>   |                                  |                                  |                                  |                                  |
| District: 36                   | 136                              |                                  |                                  |                                  |
| <b>Morland (2048275)</b>       |                                  |                                  |                                  |                                  |
| District: 40                   | 101                              |                                  |                                  |                                  |
| <b>Morrill (2048300)</b>       |                                  |                                  |                                  |                                  |
| District: 1                    | 163                              |                                  |                                  |                                  |
| <b>Morrowville (2048450)</b>   |                                  |                                  |                                  |                                  |
| District: 36                   | 96                               |                                  |                                  |                                  |
| <b>Moscow (2048600)</b>        |                                  |                                  |                                  |                                  |
| District: 39                   | 194                              |                                  |                                  |                                  |
| <b>Mound City (2048750)</b>    |                                  |                                  |                                  |                                  |
| District: 12                   | 497                              |                                  |                                  |                                  |
| <b>Moundridge (2048800)</b>    |                                  |                                  |                                  |                                  |
| District: 14                   | 1,598                            |                                  |                                  |                                  |
| <b>Mound Valley (2048825)</b>  |                                  |                                  |                                  |                                  |
| District: 15                   | 254                              |                                  |                                  |                                  |
| <b>Mount Hope (2048900)</b>    |                                  |                                  |                                  |                                  |
| District: 31                   | 610                              |                                  |                                  |                                  |

|   |
|---|
| Place Assignment Report<br>for<br>Liberty_3 for KLRD TR |
|---|

|                                | 2020<br>Voting Age<br>Population | 2020<br>Voting Age<br>Population | 2020<br>Voting Age<br>Population | 2020<br>Voting Age<br>Population |
|--------------------------------|----------------------------------|----------------------------------|----------------------------------|----------------------------------|
| <b>Mulberry (2049025)</b>      |                                  |                                  |                                  |                                  |
| District: 13                   | 313                              |                                  |                                  |                                  |
| <b>Mullinville (2049075)</b>   |                                  |                                  |                                  |                                  |
| District: 33                   | 157                              |                                  |                                  |                                  |
| <b>Mulvane (2049100)</b>       |                                  |                                  |                                  |                                  |
| District: 30                   | 4,533                            | District: 32                     | 8                                |                                  |
| <b>Munden (2049150)</b>        |                                  |                                  |                                  |                                  |
| District: 36                   | 72                               |                                  |                                  |                                  |
| <b>Munjoy (2049200)</b>        |                                  |                                  |                                  |                                  |
| District: 40                   | 175                              |                                  |                                  |                                  |
| <b>Murdock (2049250)</b>       |                                  |                                  |                                  |                                  |
| District: 34                   | 34                               |                                  |                                  |                                  |
| <b>Muscotah (2049325)</b>      |                                  |                                  |                                  |                                  |
| District: 1                    | 111                              |                                  |                                  |                                  |
| <b>Narka (2049350)</b>         |                                  |                                  |                                  |                                  |
| District: 36                   | 61                               |                                  |                                  |                                  |
| <b>Nashville (2049400)</b>     |                                  |                                  |                                  |                                  |
| District: 34                   | 46                               |                                  |                                  |                                  |
| <b>Natoma (2049425)</b>        |                                  |                                  |                                  |                                  |
| District: 36                   | 230                              |                                  |                                  |                                  |
| <b>Navarre (2049525)</b>       |                                  |                                  |                                  |                                  |
| District: 24                   | 41                               |                                  |                                  |                                  |
| <b>Neal (2049550)</b>          |                                  |                                  |                                  |                                  |
| District: 14                   | 37                               |                                  |                                  |                                  |
| <b>Neodesha (2049650)</b>      |                                  |                                  |                                  |                                  |
| District: 12                   | 1,665                            |                                  |                                  |                                  |
| <b>Neosho Falls (2049825)</b>  |                                  |                                  |                                  |                                  |
| District: 12                   | 99                               |                                  |                                  |                                  |
| <b>Neosho Rapids (2049875)</b> |                                  |                                  |                                  |                                  |
| District: 17                   | 176                              |                                  |                                  |                                  |
| <b>Ness City (2049925)</b>     |                                  |                                  |                                  |                                  |
| District: 33                   | 1,047                            |                                  |                                  |                                  |
| <b>Netawaka (2049950)</b>      |                                  |                                  |                                  |                                  |
| District: 1                    | 113                              |                                  |                                  |                                  |
| <b>New Albany (2050150)</b>    |                                  |                                  |                                  |                                  |
| District: 12                   | 40                               |                                  |                                  |                                  |
| <b>Newbury (2050250)</b>       |                                  |                                  |                                  |                                  |
| District: 20                   | 48                               |                                  |                                  |                                  |
| <b>New Cambria (2050300)</b>   |                                  |                                  |                                  |                                  |
| District: 24                   | 87                               |                                  |                                  |                                  |
| <b>New Salem (2050425)</b>     |                                  |                                  |                                  |                                  |
| District: 32                   | 48                               |                                  |                                  |                                  |
| <b>New Strawn (2050450)</b>    |                                  |                                  |                                  |                                  |
| District: 12                   | 318                              |                                  |                                  |                                  |

|  |
|--|
| <b>Place Assignment Report<br/>for<br/>Liberty_3 for KLRD TR</b> |
|--|

|                                  | 2020<br>Voting Age<br>Population          | 2020<br>Voting Age<br>Population | 2020<br>Voting Age<br>Population | 2020<br>Voting Age<br>Population |
|----------------------------------|---|----------------------------------|----------------------------------|----------------------------------|
| <b>Newton (2050475)</b>          | District: 31 14,127                       |                                  |                                  |                                  |
| <b>Nickerson (2050525)</b>       | District: 34 747                          |                                  |                                  |                                  |
| <b>Nicodemus (2050550)</b>       | District: 40 13                           |                                  |                                  |                                  |
| <b>Niles (2050600)</b>           | District: 36 50                           |                                  |                                  |                                  |
| <b>Niotaze (2050750)</b>         | District: 15 64                           |                                  |                                  |                                  |
| <b>Norcatour (2050925)</b>       | District: 40 118                          |                                  |                                  |                                  |
| <b>North Newton (2051225)</b>    | District: 31 1,614                        |                                  |                                  |                                  |
| <b>Norton (2051500)</b>          | District: 40 2,075                        |                                  |                                  |                                  |
| <b>Nortonville (2051525)</b>     | District: 1 428                           |                                  |                                  |                                  |
| <b>Norway (2051550)</b>          | District: 36 15                           |                                  |                                  |                                  |
| <b>Norwich (2051600)</b>         | District: 34 325                          |                                  |                                  |                                  |
| <b>Oak Hill (2051700)</b>        | District: 36 22                           |                                  |                                  |                                  |
| <b>Oaklawn-Sunview (2051810)</b> | District: 28 2,002                        |                                  |                                  |                                  |
| <b>Oakley (2051825)</b>          | District: 40 1,544                        |                                  |                                  |                                  |
| <b>Oberlin (2052000)</b>         | District: 40 1,308                        |                                  |                                  |                                  |
| <b>Odin (2052175)</b>            | District: 33 66                           |                                  |                                  |                                  |
| <b>Offerle (2052200)</b>         | District: 33 136                          |                                  |                                  |                                  |
| <b>Ogallah (2052225)</b>         | District: 40 26                           |                                  |                                  |                                  |
| <b>Ogden (2052275)</b>           | District: 22 1,243                        |                                  |                                  |                                  |
| <b>Oketo (2052525)</b>           | District: 36 56                           |                                  |                                  |                                  |
| <b>Olathe (2052575)</b>          | District: 9 15,733<br>District: 37 19,965 | District: 10 0                   | District: 23 45,574              | District: 35 20,942              |
| <b>Olivet (2052700)</b>          | District: 3 63                            |                                  |                                  |                                  |

|  |
|--|
| <b>Place Assignment Report<br/>for<br/>Liberty_3 for KLRD TR</b> |
|--|

|                                | 2020<br>Voting Age<br>Population | 2020<br>Voting Age<br>Population | 2020<br>Voting Age<br>Population | 2020<br>Voting Age<br>Population |
|--------------------------------|----------------------------------|----------------------------------|----------------------------------|----------------------------------|
| <b>Olmitz (2052750)</b>        | District: 33    74               |                                  |                                  |                                  |
| <b>Olpe (2052800)</b>          | District: 17    371              |                                  |                                  |                                  |
| <b>Olsburg (2052825)</b>       | District: 18    157              |                                  |                                  |                                  |
| <b>Onaga (2052875)</b>         | District: 18    515              |                                  |                                  |                                  |
| <b>Oneida (2052900)</b>        | District: 1    38                |                                  |                                  |                                  |
| <b>Opolis (2052925)</b>        | District: 13    92               |                                  |                                  |                                  |
| <b>Osage City (2053200)</b>    | District: 3    2,175             |                                  |                                  |                                  |
| <b>Osawatomie (2053225)</b>    | District: 12    3,105            |                                  |                                  |                                  |
| <b>Osborne (2053325)</b>       | District: 36    1,053            |                                  |                                  |                                  |
| <b>Oskaloosa (2053375)</b>     | District: 18    818              |                                  |                                  |                                  |
| <b>Oswego (2053450)</b>        | District: 13    0                | District: 15    1,285            |                                  |                                  |
| <b>Otis (2053525)</b>          | District: 33    233              |                                  |                                  |                                  |
| <b>Ottawa (2053550)</b>        | District: 3    9,655             |                                  |                                  |                                  |
| <b>Overbrook (2053725)</b>     | District: 3    778               |                                  |                                  |                                  |
| <b>Overland Park (2053775)</b> | District: 6    1,376             | District: 7    15,968            | District: 8    59,717            | District: 11    29,972           |
|                                | District: 21    13,999           | District: 35    31,187           |                                  |                                  |
| <b>Oxford (2053850)</b>        | District: 32    813              |                                  |                                  |                                  |
| <b>Ozawkie (2053925)</b>       | District: 18    462              |                                  |                                  |                                  |
| <b>Palco (2054125)</b>         | District: 36    158              |                                  |                                  |                                  |
| <b>Palmer (2054200)</b>        | District: 36    92               |                                  |                                  |                                  |
| <b>Paola (2054250)</b>         | District: 12    4,384            | District: 37    0                |                                  |                                  |
| <b>Paradise (2054325)</b>      | District: 36    33               |                                  |                                  |                                  |
| <b>Park (2054400)</b>          | District: 40    88               |                                  |                                  |                                  |

|   |
|---|
| Place Assignment Report<br>for<br>Liberty_3 for KLRD TR |
|---|

|                               | 2020<br>Voting Age<br>Population | 2020<br>Voting Age<br>Population | 2020<br>Voting Age<br>Population | 2020<br>Voting Age<br>Population |    |
|-------------------------------|----------------------------------|----------------------------------|----------------------------------|----------------------------------|----|
| <b>Park City (2054450)</b>    |                                  |                                  |                                  |                                  |    |
| District: 31                  | 5,955                            |                                  |                                  |                                  |    |
| <b>Parker (2054500)</b>       |                                  |                                  |                                  |                                  |    |
| District: 12                  | 178                              |                                  |                                  |                                  |    |
| <b>Parkerfield (2054560)</b>  |                                  |                                  |                                  |                                  |    |
| District: 32                  | 307                              |                                  |                                  |                                  |    |
| <b>Parkerville (2054575)</b>  |                                  |                                  |                                  |                                  |    |
| District: 17                  | 36                               |                                  |                                  |                                  |    |
| <b>Parsons (2054675)</b>      |                                  |                                  |                                  |                                  |    |
| District: 15                  | 7,206                            |                                  |                                  |                                  |    |
| <b>Partridge (2054700)</b>    |                                  |                                  |                                  |                                  |    |
| District: 34                  | 160                              |                                  |                                  |                                  |    |
| <b>Pawnee Rock (2054875)</b>  |                                  |                                  |                                  |                                  |    |
| District: 33                  | 144                              |                                  |                                  |                                  |    |
| <b>Paxico (2054950)</b>       |                                  |                                  |                                  |                                  |    |
| District: 20                  | 157                              |                                  |                                  |                                  |    |
| <b>Peabody (2055100)</b>      |                                  |                                  |                                  |                                  |    |
| District: 14                  | 749                              |                                  |                                  |                                  |    |
| <b>Peck (2055175)</b>         |                                  |                                  |                                  |                                  |    |
| District: 26                  | 33                               | District: 30                     | 13                               | District: 32                     | 80 |
| <b>Penalosa (2055225)</b>     |                                  |                                  |                                  |                                  |    |
| District: 34                  | 16                               |                                  |                                  |                                  |    |
| <b>Perry (2055450)</b>        |                                  |                                  |                                  |                                  |    |
| District: 18                  | 662                              |                                  |                                  |                                  |    |
| <b>Peru (2055525)</b>         |                                  |                                  |                                  |                                  |    |
| District: 15                  | 83                               |                                  |                                  |                                  |    |
| <b>Phillipsburg (2055675)</b> |                                  |                                  |                                  |                                  |    |
| District: 36                  | 1,780                            |                                  |                                  |                                  |    |
| <b>Piedmont (2055750)</b>     |                                  |                                  |                                  |                                  |    |
| District: 14                  | 40                               |                                  |                                  |                                  |    |
| <b>Pierceville (2055775)</b>  |                                  |                                  |                                  |                                  |    |
| District: 39                  | 65                               |                                  |                                  |                                  |    |
| <b>Pilsen (2055875)</b>       |                                  |                                  |                                  |                                  |    |
| District: 14                  | 51                               |                                  |                                  |                                  |    |
| <b>Piqua (2056000)</b>        |                                  |                                  |                                  |                                  |    |
| District: 12                  | 71                               |                                  |                                  |                                  |    |
| <b>Pittsburg (2056025)</b>    |                                  |                                  |                                  |                                  |    |
| District: 13                  | 16,117                           |                                  |                                  |                                  |    |
| <b>Plains (2056100)</b>       |                                  |                                  |                                  |                                  |    |
| District: 38                  | 702                              |                                  |                                  |                                  |    |
| <b>Plainville (2056150)</b>   |                                  |                                  |                                  |                                  |    |
| District: 36                  | 1,325                            |                                  |                                  |                                  |    |
| <b>Pleasanton (2056450)</b>   |                                  |                                  |                                  |                                  |    |
| District: 12                  | 877                              |                                  |                                  |                                  |    |

|   |
|---|
| Place Assignment Report<br>for<br>Liberty_3 for KLRD TR |
|---|

|                                  | 2020<br>Voting Age<br>Population | 2020<br>Voting Age<br>Population | 2020<br>Voting Age<br>Population | 2020<br>Voting Age<br>Population |
|----------------------------------|----------------------------------|----------------------------------|----------------------------------|----------------------------------|
| <b>Plevna (2056725)</b>          |                                  |                                  |                                  |                                  |
| District: 34                     | 64                               |                                  |                                  |                                  |
| <b>Pomona (2057000)</b>          |                                  |                                  |                                  |                                  |
| District: 3                      | 661                              |                                  |                                  |                                  |
| <b>Portis (2057100)</b>          |                                  |                                  |                                  |                                  |
| District: 36                     | 69                               |                                  |                                  |                                  |
| <b>Potwin (2057300)</b>          |                                  |                                  |                                  |                                  |
| District: 14                     | 326                              |                                  |                                  |                                  |
| <b>Powhattan (2057350)</b>       |                                  |                                  |                                  |                                  |
| District: 1                      | 47                               |                                  |                                  |                                  |
| <b>Prairie View (2057525)</b>    |                                  |                                  |                                  |                                  |
| District: 40                     | 84                               |                                  |                                  |                                  |
| <b>Prairie Village (2057575)</b> |                                  |                                  |                                  |                                  |
| District: 7                      | 17,917                           |                                  |                                  |                                  |
| <b>Pratt (2057625)</b>           |                                  |                                  |                                  |                                  |
| District: 33                     | 5,036                            |                                  |                                  |                                  |
| <b>Prescott (2057650)</b>        |                                  |                                  |                                  |                                  |
| District: 12                     | 163                              |                                  |                                  |                                  |
| <b>Preston (2057675)</b>         |                                  |                                  |                                  |                                  |
| District: 33                     | 92                               |                                  |                                  |                                  |
| <b>Pretty Prairie (2057700)</b>  |                                  |                                  |                                  |                                  |
| District: 34                     | 486                              |                                  |                                  |                                  |
| <b>Princeton (2057725)</b>       |                                  |                                  |                                  |                                  |
| District: 12                     | 184                              |                                  |                                  |                                  |
| <b>Protection (2057850)</b>      |                                  |                                  |                                  |                                  |
| District: 33                     | 382                              |                                  |                                  |                                  |
| <b>Quenemo (2058100)</b>         |                                  |                                  |                                  |                                  |
| District: 3                      | 237                              |                                  |                                  |                                  |
| <b>Quinter (2058250)</b>         |                                  |                                  |                                  |                                  |
| District: 40                     | 706                              |                                  |                                  |                                  |
| <b>Radium (2058300)</b>          |                                  |                                  |                                  |                                  |
| District: 33                     | 20                               |                                  |                                  |                                  |
| <b>Radley (2058325)</b>          |                                  |                                  |                                  |                                  |
| District: 13                     | 80                               |                                  |                                  |                                  |
| <b>Ramona (2058375)</b>          |                                  |                                  |                                  |                                  |
| District: 14                     | 61                               |                                  |                                  |                                  |
| <b>Randall (2058450)</b>         |                                  |                                  |                                  |                                  |
| District: 36                     | 59                               |                                  |                                  |                                  |
| <b>Randolph (2058475)</b>        |                                  |                                  |                                  |                                  |
| District: 22                     | 125                              |                                  |                                  |                                  |
| <b>Ransom (2058500)</b>          |                                  |                                  |                                  |                                  |
| District: 33                     | 222                              |                                  |                                  |                                  |
| <b>Rantoul (2058525)</b>         |                                  |                                  |                                  |                                  |
| District: 12                     | 138                              |                                  |                                  |                                  |

|   |
|---|
| Place Assignment Report<br>for<br>Liberty_3 for KLRD TR |
|---|

|                               | 2020<br>Voting Age<br>Population | 2020<br>Voting Age<br>Population | 2020<br>Voting Age<br>Population | 2020<br>Voting Age<br>Population |
|-------------------------------|----------------------------------|----------------------------------|----------------------------------|----------------------------------|
| <b>Raymond (2058550)</b>      |                                  |                                  |                                  |                                  |
| District: 33                  | 70                               |                                  |                                  |                                  |
| <b>Reading (2058600)</b>      |                                  |                                  |                                  |                                  |
| District: 17                  | 133                              |                                  |                                  |                                  |
| <b>Redfield (2058725)</b>     |                                  |                                  |                                  |                                  |
| District: 13                  | 70                               |                                  |                                  |                                  |
| <b>Republic (2059000)</b>     |                                  |                                  |                                  |                                  |
| District: 36                  | 74                               |                                  |                                  |                                  |
| <b>Reserve (2059050)</b>      |                                  |                                  |                                  |                                  |
| District: 1                   | 53                               |                                  |                                  |                                  |
| <b>Rexford (2059125)</b>      |                                  |                                  |                                  |                                  |
| District: 40                  | 147                              |                                  |                                  |                                  |
| <b>Richfield (2059200)</b>    |                                  |                                  |                                  |                                  |
| District: 39                  | 23                               |                                  |                                  |                                  |
| <b>Richmond (2059675)</b>     |                                  |                                  |                                  |                                  |
| District: 12                  | 347                              |                                  |                                  |                                  |
| <b>Riley (2059875)</b>        |                                  |                                  |                                  |                                  |
| District: 22                  | 693                              |                                  |                                  |                                  |
| <b>Ringo (2059975)</b>        |                                  |                                  |                                  |                                  |
| District: 13                  | 87                               |                                  |                                  |                                  |
| <b>Riverton (2060200)</b>     |                                  |                                  |                                  |                                  |
| District: 13                  | 583                              |                                  |                                  |                                  |
| <b>Robinson (2060325)</b>     |                                  |                                  |                                  |                                  |
| District: 1                   | 137                              |                                  |                                  |                                  |
| <b>Rock (2060400)</b>         |                                  |                                  |                                  |                                  |
| District: 32                  | 67                               |                                  |                                  |                                  |
| <b>Roeland Park (2060825)</b> |                                  |                                  |                                  |                                  |
| District: 7                   | 5,635                            |                                  |                                  |                                  |
| <b>Rolla (2060900)</b>        |                                  |                                  |                                  |                                  |
| District: 39                  | 293                              |                                  |                                  |                                  |
| <b>Rosalia (2061100)</b>      |                                  |                                  |                                  |                                  |
| District: 14                  | 105                              |                                  |                                  |                                  |
| <b>Rose Hill (2061250)</b>    |                                  |                                  |                                  |                                  |
| District: 16                  | 2,918                            |                                  |                                  |                                  |
| <b>Roseland (2061275)</b>     |                                  |                                  |                                  |                                  |
| District: 13                  | 62                               |                                  |                                  |                                  |
| <b>Rossville (2061400)</b>    |                                  |                                  |                                  |                                  |
| District: 18                  | 797                              |                                  |                                  |                                  |
| <b>Roxbury (2061550)</b>      |                                  |                                  |                                  |                                  |
| District: 14                  | 63                               |                                  |                                  |                                  |
| <b>Rozele (2061600)</b>       |                                  |                                  |                                  |                                  |
| District: 33                  | 78                               |                                  |                                  |                                  |
| <b>Rush Center (2061775)</b>  |                                  |                                  |                                  |                                  |
| District: 33                  | 117                              |                                  |                                  |                                  |

|   |
|---|
| Place Assignment Report<br>for<br>Liberty_3 for KLRD TR |
|---|

|                                  | 2020<br>Voting Age<br>Population | 2020<br>Voting Age<br>Population | 2020<br>Voting Age<br>Population | 2020<br>Voting Age<br>Population |
|----------------------------------|----------------------------------|----------------------------------|----------------------------------|----------------------------------|
| <b>Russell (2061825)</b>         |                                  |                                  |                                  |                                  |
| District: 36                     | 3,374                            |                                  |                                  |                                  |
| <b>Russell Springs (2061875)</b> |                                  |                                  |                                  |                                  |
| District: 40                     | 21                               |                                  |                                  |                                  |
| <b>Sabetha (2062025)</b>         |                                  |                                  |                                  |                                  |
| District: 1                      | 1,914                            |                                  |                                  |                                  |
| <b>St. Benedict (2062075)</b>    |                                  |                                  |                                  |                                  |
| District: 1                      | 36                               |                                  |                                  |                                  |
| <b>St. Francis (2062175)</b>     |                                  |                                  |                                  |                                  |
| District: 40                     | 1,020                            |                                  |                                  |                                  |
| <b>St. George (2062200)</b>      |                                  |                                  |                                  |                                  |
| District: 18                     | 696                              |                                  |                                  |                                  |
| <b>St. John (2062275)</b>        |                                  |                                  |                                  |                                  |
| District: 33                     | 931                              |                                  |                                  |                                  |
| <b>St. Marks (2062375)</b>       |                                  |                                  |                                  |                                  |
| District: 26                     | 87                               |                                  |                                  |                                  |
| <b>St. Marys (2062400)</b>       |                                  |                                  |                                  |                                  |
| District: 18                     | 1,742                            | District: 20                     | 0                                |                                  |
| <b>St. Paul (2062500)</b>        |                                  |                                  |                                  |                                  |
| District: 15                     | 468                              |                                  |                                  |                                  |
| <b>Salina (2062700)</b>          |                                  |                                  |                                  |                                  |
| District: 24                     | 35,961                           |                                  |                                  |                                  |
| <b>Satanta (2063150)</b>         |                                  |                                  |                                  |                                  |
| District: 38                     | 773                              |                                  |                                  |                                  |
| <b>Savonburg (2063200)</b>       |                                  |                                  |                                  |                                  |
| District: 12                     | 57                               |                                  |                                  |                                  |
| <b>Sawyer (2063275)</b>          |                                  |                                  |                                  |                                  |
| District: 33                     | 73                               |                                  |                                  |                                  |
| <b>Scammon (2063325)</b>         |                                  |                                  |                                  |                                  |
| District: 13                     | 297                              |                                  |                                  |                                  |
| <b>Scandia (2063350)</b>         |                                  |                                  |                                  |                                  |
| District: 36                     | 281                              |                                  |                                  |                                  |
| <b>Schoenchen (2063425)</b>      |                                  |                                  |                                  |                                  |
| District: 40                     | 134                              |                                  |                                  |                                  |
| <b>Scott City (2063600)</b>      |                                  |                                  |                                  |                                  |
| District: 39                     | 3,034                            |                                  |                                  |                                  |
| <b>Scottsville (2063650)</b>     |                                  |                                  |                                  |                                  |
| District: 36                     | 14                               |                                  |                                  |                                  |
| <b>Scranton (2063675)</b>        |                                  |                                  |                                  |                                  |
| District: 3                      | 475                              |                                  |                                  |                                  |
| <b>Sedan (2063750)</b>           |                                  |                                  |                                  |                                  |
| District: 15                     | 794                              |                                  |                                  |                                  |
| <b>Sedgwick (2063800)</b>        |                                  |                                  |                                  |                                  |
| District: 31                     | 1,167                            |                                  |                                  |                                  |



|   |
|---|
| Place Assignment Report<br>for<br>Liberty_3 for KLRD TR |
|---|

| 2020<br>Voting Age<br>Population  | 2020<br>Voting Age<br>Population | 2020<br>Voting Age<br>Population | 2020<br>Voting Age<br>Population |
|-----------------------------------|----------------------------------|----------------------------------|----------------------------------|
| <b>Selden (2063875)</b>           |                                  |                                  |                                  |
| District: 40                      | 144                              |                                  |                                  |
| <b>Seneca (2063950)</b>           |                                  |                                  |                                  |
| District: 1                       | 1,650                            |                                  |                                  |
| <b>Severance (2064025)</b>        |                                  |                                  |                                  |
| District: 1                       | 58                               |                                  |                                  |
| <b>Severy (2064050)</b>           |                                  |                                  |                                  |
| District: 14                      | 167                              |                                  |                                  |
| <b>Seward (2064100)</b>           |                                  |                                  |                                  |
| District: 33                      | 28                               |                                  |                                  |
| <b>Shallow Water (2064200)</b>    |                                  |                                  |                                  |
| District: 39                      | 71                               |                                  |                                  |
| <b>Sharon (2064325)</b>           |                                  |                                  |                                  |
| District: 34                      | 119                              |                                  |                                  |
| <b>Sharon Springs (2064375)</b>   |                                  |                                  |                                  |
| District: 40                      | 569                              |                                  |                                  |
| <b>Shawnee (2064500)</b>          |                                  |                                  |                                  |
| District: 10                      | 47,991                           | District: 21                     | 2,565                            |
| <b>Silverdale (2065550)</b>       |                                  |                                  |                                  |
| District: 32                      | 52                               |                                  |                                  |
| <b>Silver Lake (2065600)</b>      |                                  |                                  |                                  |
| District: 18                      | 988                              |                                  |                                  |
| <b>Simpson (2065650)</b>          |                                  |                                  |                                  |
| District: 36                      | 55                               |                                  |                                  |
| <b>Smith Center (2065925)</b>     |                                  |                                  |                                  |
| District: 36                      | 1,265                            |                                  |                                  |
| <b>Smolan (2066100)</b>           |                                  |                                  |                                  |
| District: 24                      | 133                              |                                  |                                  |
| <b>Soldier (2066175)</b>          |                                  |                                  |                                  |
| District: 1                       | 85                               |                                  |                                  |
| <b>Solomon (2066275)</b>          |                                  |                                  |                                  |
| District: 24                      | 726                              |                                  |                                  |
| <b>Somerset (2066475)</b>         |                                  |                                  |                                  |
| District: 12                      | 73                               | District: 37                     | 4                                |
| <b>South Haven (2066650)</b>      |                                  |                                  |                                  |
| District: 32                      | 243                              |                                  |                                  |
| <b>South Hutchinson (2066750)</b> |                                  |                                  |                                  |
| District: 34                      | 2,016                            |                                  |                                  |
| <b>South Mound (2066800)</b>      |                                  |                                  |                                  |
| District: 15                      | 25                               |                                  |                                  |
| <b>Spearville (2067125)</b>       |                                  |                                  |                                  |
| District: 38                      | 568                              |                                  |                                  |
| <b>Speed (2067175)</b>            |                                  |                                  |                                  |
| District: 40                      | 34                               |                                  |                                  |

|   |
|---|
| Place Assignment Report<br>for<br>Liberty_3 for KLRD TR |
|---|

|                                | 2020<br>Voting Age<br>Population | 2020<br>Voting Age<br>Population | 2020<br>Voting Age<br>Population | 2020<br>Voting Age<br>Population |
|--------------------------------|----------------------------------|----------------------------------|----------------------------------|----------------------------------|
| <b>Spivey (2067250)</b>        |                                  |                                  |                                  |                                  |
| District: 34                   | 48                               |                                  |                                  |                                  |
| <b>Spring Hill (2067625)</b>   |                                  |                                  |                                  |                                  |
| District: 23                   | 5,579                            |                                  |                                  |                                  |
| <b>Stafford (2067775)</b>      |                                  |                                  |                                  |                                  |
| District: 33                   | 741                              |                                  |                                  |                                  |
| <b>Stark (2068025)</b>         |                                  |                                  |                                  |                                  |
| District: 15                   | 57                               |                                  |                                  |                                  |
| <b>Sterling (2068200)</b>      |                                  |                                  |                                  |                                  |
| District: 33                   | 1,795                            |                                  |                                  |                                  |
| <b>Stockton (2068350)</b>      |                                  |                                  |                                  |                                  |
| District: 36                   | 1,152                            |                                  |                                  |                                  |
| <b>Strong City (2068650)</b>   |                                  |                                  |                                  |                                  |
| District: 14                   | 314                              |                                  |                                  |                                  |
| <b>Stuttgart (2068750)</b>     |                                  |                                  |                                  |                                  |
| District: 40                   | 37                               |                                  |                                  |                                  |
| <b>Sublette (2068775)</b>      |                                  |                                  |                                  |                                  |
| District: 38                   | 1,003                            |                                  |                                  |                                  |
| <b>Summerfield (2068950)</b>   |                                  |                                  |                                  |                                  |
| District: 1                    | 108                              |                                  |                                  |                                  |
| <b>Sun City (2069275)</b>      |                                  |                                  |                                  |                                  |
| District: 34                   | 33                               |                                  |                                  |                                  |
| <b>Susank (2069525)</b>        |                                  |                                  |                                  |                                  |
| District: 33                   | 29                               |                                  |                                  |                                  |
| <b>Sycamore (2069725)</b>      |                                  |                                  |                                  |                                  |
| District: 15                   | 63                               |                                  |                                  |                                  |
| <b>Sylvan Grove (2069775)</b>  |                                  |                                  |                                  |                                  |
| District: 36                   | 214                              |                                  |                                  |                                  |
| <b>Sylvia (2069800)</b>        |                                  |                                  |                                  |                                  |
| District: 34                   | 158                              |                                  |                                  |                                  |
| <b>Syracuse (2069850)</b>      |                                  |                                  |                                  |                                  |
| District: 39                   | 1,277                            |                                  |                                  |                                  |
| <b>Talmage (2069925)</b>       |                                  |                                  |                                  |                                  |
| District: 24                   | 59                               |                                  |                                  |                                  |
| <b>Tampa (2070000)</b>         |                                  |                                  |                                  |                                  |
| District: 14                   | 86                               |                                  |                                  |                                  |
| <b>Tecumseh (2070075)</b>      |                                  |                                  |                                  |                                  |
| District: 19                   | 541                              |                                  |                                  |                                  |
| <b>Tescott (2070250)</b>       |                                  |                                  |                                  |                                  |
| District: 36                   | 213                              |                                  |                                  |                                  |
| <b>Thayer (2070300)</b>        |                                  |                                  |                                  |                                  |
| District: 15                   | 328                              |                                  |                                  |                                  |
| <b>The Highlands (2070357)</b> |                                  |                                  |                                  |                                  |
| District: 34                   | 301                              |                                  |                                  |                                  |

|   |
|---|
| Place Assignment Report<br>for<br>Liberty_3 for KLRD TR |
|---|

|                                | 2020<br>Voting Age<br>Population | 2020<br>Voting Age<br>Population | 2020<br>Voting Age<br>Population | 2020<br>Voting Age<br>Population |        |              |        |
|--------------------------------|----------------------------------|----------------------------------|----------------------------------|----------------------------------|--------|--------------|--------|
| <b>Timken (2070625)</b>        |                                  |                                  |                                  |                                  |        |              |        |
| District: 33                   | 36                               |                                  |                                  |                                  |        |              |        |
| <b>Tipton (2070675)</b>        |                                  |                                  |                                  |                                  |        |              |        |
| District: 36                   | 165                              |                                  |                                  |                                  |        |              |        |
| <b>Tonganoxie (2070800)</b>    |                                  |                                  |                                  |                                  |        |              |        |
| District: 9                    | 4,036                            |                                  |                                  |                                  |        |              |        |
| <b>Topeka (2071000)</b>        |                                  |                                  |                                  |                                  |        |              |        |
| District: 3                    | 4,857                            | District: 18                     | 9,313                            | District: 19                     | 45,477 | District: 20 | 37,908 |
| <b>Toronto (2071050)</b>       |                                  |                                  |                                  |                                  |        |              |        |
| District: 12                   | 178                              |                                  |                                  |                                  |        |              |        |
| <b>Towanda (2071125)</b>       |                                  |                                  |                                  |                                  |        |              |        |
| District: 14                   | 1,036                            |                                  |                                  |                                  |        |              |        |
| <b>Tribune (2071450)</b>       |                                  |                                  |                                  |                                  |        |              |        |
| District: 39                   | 582                              |                                  |                                  |                                  |        |              |        |
| <b>Troy (2071575)</b>          |                                  |                                  |                                  |                                  |        |              |        |
| District: 1                    | 743                              |                                  |                                  |                                  |        |              |        |
| <b>Turon (2071800)</b>         |                                  |                                  |                                  |                                  |        |              |        |
| District: 34                   | 222                              |                                  |                                  |                                  |        |              |        |
| <b>Tyro (2071925)</b>          |                                  |                                  |                                  |                                  |        |              |        |
| District: 15                   | 131                              |                                  |                                  |                                  |        |              |        |
| <b>Udall (2071950)</b>         |                                  |                                  |                                  |                                  |        |              |        |
| District: 32                   | 484                              |                                  |                                  |                                  |        |              |        |
| <b>Ulysses (2071975)</b>       |                                  |                                  |                                  |                                  |        |              |        |
| District: 39                   | 4,066                            |                                  |                                  |                                  |        |              |        |
| <b>Uniontown (2072525)</b>     |                                  |                                  |                                  |                                  |        |              |        |
| District: 13                   | 187                              |                                  |                                  |                                  |        |              |        |
| <b>Urbana (2072600)</b>        |                                  |                                  |                                  |                                  |        |              |        |
| District: 15                   | 19                               |                                  |                                  |                                  |        |              |        |
| <b>Utica (2072650)</b>         |                                  |                                  |                                  |                                  |        |              |        |
| District: 33                   | 85                               |                                  |                                  |                                  |        |              |        |
| <b>Valley Center (2073250)</b> |                                  |                                  |                                  |                                  |        |              |        |
| District: 31                   | 5,175                            |                                  |                                  |                                  |        |              |        |
| <b>Valley Falls (2073300)</b>  |                                  |                                  |                                  |                                  |        |              |        |
| District: 1                    | 831                              |                                  |                                  |                                  |        |              |        |
| <b>Vassar (2073450)</b>        |                                  |                                  |                                  |                                  |        |              |        |
| District: 3                    | 459                              |                                  |                                  |                                  |        |              |        |
| <b>Vermillion (2073525)</b>    |                                  |                                  |                                  |                                  |        |              |        |
| District: 1                    | 58                               |                                  |                                  |                                  |        |              |        |
| <b>Victoria (2073775)</b>      |                                  |                                  |                                  |                                  |        |              |        |
| District: 40                   | 864                              |                                  |                                  |                                  |        |              |        |
| <b>Vining (2073950)</b>        |                                  |                                  |                                  |                                  |        |              |        |
| District: 36                   | 31                               |                                  |                                  |                                  |        |              |        |
| <b>Viola (2074025)</b>         |                                  |                                  |                                  |                                  |        |              |        |
| District: 26                   | 89                               |                                  |                                  |                                  |        |              |        |

|   |
|---|
| Place Assignment Report<br>for<br>Liberty_3 for KLRD TR |
|---|

|                             | 2020<br>Voting Age<br>Population | 2020<br>Voting Age<br>Population | 2020<br>Voting Age<br>Population | 2020<br>Voting Age<br>Population |
|-----------------------------|----------------------------------|----------------------------------|----------------------------------|----------------------------------|
| <b>Virgil (2074075)</b>     |                                  |                                  |                                  |                                  |
| District: 14                | 41                               |                                  |                                  |                                  |
| <b>Wabaunsee (2074225)</b>  |                                  |                                  |                                  |                                  |
| District: 20                | 76                               |                                  |                                  |                                  |
| <b>Wakarusa (2074425)</b>   |                                  |                                  |                                  |                                  |
| District: 20                | 202                              |                                  |                                  |                                  |
| <b>WaKeeney (2074450)</b>   |                                  |                                  |                                  |                                  |
| District: 40                | 1,412                            |                                  |                                  |                                  |
| <b>Wakefield (2074525)</b>  |                                  |                                  |                                  |                                  |
| District: 36                | 660                              |                                  |                                  |                                  |
| <b>Waldo (2074575)</b>      |                                  |                                  |                                  |                                  |
| District: 36                | 26                               |                                  |                                  |                                  |
| <b>Waldron (2074625)</b>    |                                  |                                  |                                  |                                  |
| District: 32                | 9                                |                                  |                                  |                                  |
| <b>Wallace (2074750)</b>    |                                  |                                  |                                  |                                  |
| District: 40                | 35                               |                                  |                                  |                                  |
| <b>Walnut (2074950)</b>     |                                  |                                  |                                  |                                  |
| District: 13                | 137                              |                                  |                                  |                                  |
| <b>Walton (2075200)</b>     |                                  |                                  |                                  |                                  |
| District: 31                | 157                              |                                  |                                  |                                  |
| <b>Wamego (2075325)</b>     |                                  |                                  |                                  |                                  |
| District: 18                | 3,556                            | District: 20                     | 0                                |                                  |
| <b>Washington (2075825)</b> |                                  |                                  |                                  |                                  |
| District: 36                | 826                              |                                  |                                  |                                  |
| <b>Waterville (2075950)</b> |                                  |                                  |                                  |                                  |
| District: 1                 | 478                              |                                  |                                  |                                  |
| <b>Wathena (2076000)</b>    |                                  |                                  |                                  |                                  |
| District: 1                 | 956                              |                                  |                                  |                                  |
| <b>Waverly (2076050)</b>    |                                  |                                  |                                  |                                  |
| District: 12                | 414                              |                                  |                                  |                                  |
| <b>Wayside (2076175)</b>    |                                  |                                  |                                  |                                  |
| District: 15                | 12                               |                                  |                                  |                                  |
| <b>Webber (2076250)</b>     |                                  |                                  |                                  |                                  |
| District: 36                | 26                               |                                  |                                  |                                  |
| <b>Weir (2076350)</b>       |                                  |                                  |                                  |                                  |
| District: 13                | 425                              |                                  |                                  |                                  |
| <b>Welda (2076425)</b>      |                                  |                                  |                                  |                                  |
| District: 12                | 117                              |                                  |                                  |                                  |
| <b>Wellington (2076475)</b> |                                  |                                  |                                  |                                  |
| District: 32                | 5,715                            |                                  |                                  |                                  |
| <b>Wells (2076550)</b>      |                                  |                                  |                                  |                                  |
| District: 36                | 34                               |                                  |                                  |                                  |
| <b>Wellsville (2076625)</b> |                                  |                                  |                                  |                                  |
| District: 3                 | 1,441                            |                                  |                                  |                                  |

|  |
|--|
| <b>Place Assignment Report<br/>for<br/>Liberty_3 for KLRD TR</b> |
|--|

| 2020<br>Voting Age<br>Population  | 2020<br>Voting Age<br>Population | 2020<br>Voting Age<br>Population | 2020<br>Voting Age<br>Population |
|-----------------------------------|----------------------------------|----------------------------------|----------------------------------|
| <b>Weskan (2076675)</b>           |                                  |                                  |                                  |
| District: 40                      | 116                              |                                  |                                  |
| <b>West Mineral (2077150)</b>     |                                  |                                  |                                  |
| District: 13                      | 127                              |                                  |                                  |
| <b>Westmoreland (2077200)</b>     |                                  |                                  |                                  |
| District: 18                      | 584                              |                                  |                                  |
| <b>Westphalia (2077250)</b>       |                                  |                                  |                                  |
| District: 12                      | 91                               |                                  |                                  |
| <b>Westwood (2077500)</b>         |                                  |                                  |                                  |
| District: 7                       | 1,386                            |                                  |                                  |
| <b>Westwood Hills (2077525)</b>   |                                  |                                  |                                  |
| District: 7                       | 295                              |                                  |                                  |
| <b>Wetmore (2077550)</b>          |                                  |                                  |                                  |
| District: 1                       | 232                              |                                  |                                  |
| <b>Wheaton (2077700)</b>          |                                  |                                  |                                  |
| District: 18                      | 68                               |                                  |                                  |
| <b>White City (2077825)</b>       |                                  |                                  |                                  |
| District: 17                      | 349                              |                                  |                                  |
| <b>White Cloud (2077850)</b>      |                                  |                                  |                                  |
| District: 1                       | 89                               |                                  |                                  |
| <b>Whitewater (2078050)</b>       |                                  |                                  |                                  |
| District: 16                      | 481                              |                                  |                                  |
| <b>Whiting (2078100)</b>          |                                  |                                  |                                  |
| District: 1                       | 139                              |                                  |                                  |
| <b>Wichita (2079000)</b>          |                                  |                                  |                                  |
| District: 16                      | 25,883                           | District: 25                     | 56,234                           |
| District: 28                      | 36,989                           | District: 29                     | 56,458                           |
|                                   |                                  | District: 26                     | 25,572                           |
|                                   |                                  | District: 30                     | 34,920                           |
|                                   |                                  | District: 27                     | 51,745                           |
|                                   |                                  | District: 31                     | 12,674                           |
| <b>Willard (2079250)</b>          |                                  |                                  |                                  |
| District: 18                      | 50                               | District: 20                     | 9                                |
| <b>Williamsburg (2079300)</b>     |                                  |                                  |                                  |
| District: 12                      | 275                              |                                  |                                  |
| <b>Williamstown (2079375)</b>     |                                  |                                  |                                  |
| District: 18                      | 69                               |                                  |                                  |
| <b>Willis (2079400)</b>           |                                  |                                  |                                  |
| District: 1                       | 21                               |                                  |                                  |
| <b>Willowbrook (2079425)</b>      |                                  |                                  |                                  |
| District: 34                      | 60                               |                                  |                                  |
| <b>Wilmore (2079550)</b>          |                                  |                                  |                                  |
| District: 33                      | 32                               |                                  |                                  |
| <b>Wilroads Gardens (2079625)</b> |                                  |                                  |                                  |
| District: 38                      | 433                              |                                  |                                  |
| <b>Wilsey (2079650)</b>           |                                  |                                  |                                  |
| District: 17                      | 102                              |                                  |                                  |
| <b>Wilson (2079675)</b>           |                                  |                                  |                                  |
| District: 33                      | 719                              |                                  |                                  |

|   |
|---|
| Place Assignment Report<br>for<br>Liberty_3 for KLRD TR |
|---|

|                               | 2020<br>Voting Age<br>Population | 2020<br>Voting Age<br>Population | 2020<br>Voting Age<br>Population | 2020<br>Voting Age<br>Population |
|-------------------------------|----------------------------------|----------------------------------|----------------------------------|----------------------------------|
| <b>Winchester (2079800)</b>   |                                  |                                  |                                  |                                  |
| District: 1                   | 359                              |                                  |                                  |                                  |
| <b>Windom (2079850)</b>       |                                  |                                  |                                  |                                  |
| District: 14                  | 66                               |                                  |                                  |                                  |
| <b>Winfield (2079950)</b>     |                                  |                                  |                                  |                                  |
| District: 32                  | 9,332                            |                                  |                                  |                                  |
| <b>Winona (2080075)</b>       |                                  |                                  |                                  |                                  |
| District: 40                  | 136                              |                                  |                                  |                                  |
| <b>Woodbine (2080350)</b>     |                                  |                                  |                                  |                                  |
| District: 24                  | 124                              |                                  |                                  |                                  |
| <b>Woodruff (2080400)</b>     |                                  |                                  |                                  |                                  |
| District: 40                  | 13                               |                                  |                                  |                                  |
| <b>Woodston (2080450)</b>     |                                  |                                  |                                  |                                  |
| District: 36                  | 72                               |                                  |                                  |                                  |
| <b>Wright (2080500)</b>       |                                  |                                  |                                  |                                  |
| District: 38                  | 107                              |                                  |                                  |                                  |
| <b>Yale (2080650)</b>         |                                  |                                  |                                  |                                  |
| District: 13                  | 68                               |                                  |                                  |                                  |
| <b>Yates Center (2080700)</b> |                                  |                                  |                                  |                                  |
| District: 12                  | 1,055                            |                                  |                                  |                                  |
| <b>Yoder (2080750)</b>        |                                  |                                  |                                  |                                  |
| District: 34                  | 130                              |                                  |                                  |                                  |
| <b>Zeandale (2080875)</b>     |                                  |                                  |                                  |                                  |
| District: 22                  | 52                               |                                  |                                  |                                  |
| <b>Zenda (2080925)</b>        |                                  |                                  |                                  |                                  |
| District: 34                  | 59                               |                                  |                                  |                                  |
| <b>Zurich (2081025)</b>       |                                  |                                  |                                  |                                  |
| District: 36                  | 75                               |                                  |                                  |                                  |

User: Mike Pirner

Plan Name: Liberty\_3 for KLRD TR

Plan Type: Senate

## Error Check Report

Monday, March 14, 2022

4:52 PM

| DISTRICT | POPULATION | % DEVIATION | OUTSIDE* |
|----------|------------|-------------|----------|
| 1        | 71,739     | -2.33       |          |
| 2        | 73,585     | 0.19        |          |
| 3        | 70,949     | -3.40       |          |
| 4        | 73,501     | 0.07        |          |
| 5        | 76,345     | 3.95        |          |
| 6        | 72,548     | -1.22       |          |
| 7        | 75,349     | 2.59        |          |
| 8        | 73,777     | 0.45        |          |
| 9        | 74,290     | 1.15        |          |
| 10       | 75,066     | 2.20        |          |
| 11       | 73,908     | 0.63        |          |
| 12       | 72,409     | -1.41       |          |
| 13       | 72,694     | -1.03       |          |
| 14       | 75,369     | 2.62        |          |
| 15       | 73,436     | -0.01       |          |
| 16       | 74,139     | 0.94        |          |
| 17       | 74,304     | 1.17        |          |
| 18       | 73,947     | 0.68        |          |
| 19       | 73,960     | 0.70        |          |
| 20       | 73,301     | -0.20       |          |
| 21       | 74,509     | 1.45        |          |
| 22       | 71,959     | -2.03       |          |
| 23       | 72,806     | -0.87       |          |
| 24       | 72,705     | -1.01       |          |
| 25       | 73,707     | 0.35        |          |
| 26       | 73,190     | -0.35       |          |
| 27       | 72,864     | -0.79       |          |
| 28       | 72,346     | -1.50       |          |
| 29       | 75,016     | 2.14        |          |
| 30       | 72,079     | -1.86       |          |
| 31       | 74,249     | 1.09        |          |
| 32       | 75,319     | 2.55        |          |
| 33       | 73,477     | 0.04        |          |
| 34       | 73,596     | 0.20        |          |
| 35       | 73,789     | 0.47        |          |
| 36       | 71,799     | -2.24       |          |
| 37       | 71,781     | -2.27       |          |
| 38       | 73,453     | 0.01        |          |
| 39       | 72,519     | -1.26       |          |
| 40       | 72,101     | -1.83       |          |

Total Population: **2,937,880**

Number of Districts: **40**

\*OUTSIDE = Y if the deviation from the target value is greater than 5%

## Unassigned Units

# Error Check Report

Liberty\_3 for KLRD TR

---

| County | VTD | Block |
|--------|-----|-------|
|--------|-----|-------|

---

Number of Units Unassigned: 0



User: Mike Pirner

Plan Name: Liberty\_3 for KLRD TR

Plan Type: Senate

## Districts & Their Incumbents

Monday, March 14, 2022




4:56 PM

| District | Name                 | Party      | Previous District |
|----------|----------------------|------------|-------------------|
| 1        | Dennis Pyle          | Republican | 1                 |
| 2        | Marci Francisco      | Democrat   | 2                 |
| 3        | Rick Kloos           | Republican | 19                |
| 4        | David Haley          | Democrat   | 4                 |
| 5        | Jeff Pittman         | Democrat   | 5                 |
| 6        | Pat Pettey           | Democrat   | 6                 |
| 7        | Ethan Corson         | Democrat   | 7                 |
| 8        | Cindy Holscher       | Democrat   | 8                 |
| 9        | Tom Holland          | Democrat   | 3                 |
| 9        | Beverly Gossage      | Republican | 9                 |
| 10       | Mike Thompson        | Republican | 10                |
| 11       | Kellie Warren        | Republican | 11                |
| 12       | Caryn Tyson          | Republican | 12                |
| 13       | Richard Hilderbrand  | Republican | 13                |
| 14       | Michael Fagg         | Republican | 14                |
| 14       | Rick Wilborn         | Republican | 35                |
| 15       | Virgil Peck          | Republican | 15                |
| 16       | Ty Masterson         | Republican | 16                |
| 17       | Jeff Longbine        | Republican | 17                |
| 18       | Kristen O'Shea       | Republican | 18                |
| 19       |                      |            |                   |
| 20       | Brenda Dietrich      | Republican | 20                |
| 21       | Dinah Sykes          | Democrat   | 21                |
| 22       | Tom Hawk             | Democrat   | 22                |
| 23       | Robert Olson         | Republican | 23                |
| 24       | J.R. Claeys          | Republican | 24                |
| 25       | Mary Ware            | Democrat   | 25                |
| 26       | Dan Kerschen         | Republican | 26                |
| 27       | Gene Suellentrop     | Republican | 27                |
| 28       | Mike Petersen        | Republican | 28                |
| 29       | Oletha Faust-Goudeau | Democrat   | 29                |
| 30       | Renee Erickson       | Republican | 30                |
| 31       | Carolyn McGinn       | Republican | 31                |
| 32       | Larry Alley          | Republican | 32                |
| 33       | Alicia Straub        | Republican | 33                |
| 34       | Mark Steffen         | Republican | 34                |
| 35       |                      |            |                   |
| 36       | Elaine Bowers        | Republican | 36                |
| 37       | Molly Baumgardner    | Republican | 37                |

## Districts & Their Incumbents

Liberty\_3 for KLRD TR

| District | Name           | Party      | Previous District |
|----------|----------------|------------|-------------------|
| 38       | Ronald Ryckman | Republican | 38                |
| 39       | John Doll      | Republican | 39                |
| 40       | Rick Billinger | Republican | 40                |

|  |   |   |
|--|---|---|
| Number of Incumbents in District with more than one Incumbent: | 4 |   |
| Number of Districts with No Incumbent:                         | 2 |  |
| Number of Districts with Incumbents of more than one party:    | 1 |  |
| Number of Districts with Paired Democrats:                     | 0 |   |
| Number of Districts with Paired Republicans:                   | 1 |  |

Place Assignment Report  
for  
Liberty\_3 for KLRD TR  
By District

**2020  
Population**

---

|                                  |        |
|----------------------------------|--------|
| District: 1                      |        |
| Atchison (2002900)               | 10,885 |
| Axtell (2003600)                 | 399    |
| Baileyville (2003675)            | 182    |
| Beattie (2004900)                | 197    |
| Bendena (2005975)                | 117    |
| Bern (2006275)                   | 161    |
| Blue Rapids (2007650)            | 928    |
| Centralia (2012425)              | 485    |
| Circleville (2013375)            | 153    |
| Corning (2015725)                | 212    |
| Delia (2017525)                  | 151    |
| Denison (2017625)                | 146    |
| Denton (2017750)                 | 130    |
| Easton (2019600)                 | 213    |
| Effingham (2020025)              | 495    |
| Elwood (2020950)                 | 1,125  |
| Everest (2022025)                | 265    |
| Fairview (2022425)               | 240    |
| Frankfort (2024275)              | 730    |
| Goff (2026775)                   | 106    |
| Hamlin (2029700)                 | 25     |
| Hiawatha (2031675)               | 3,280  |
| Highland (2031850)               | 903    |
| Holton (2032825)                 | 3,401  |
| Home (2032875)                   | 154    |
| Horton (2033200)                 | 1,523  |
| Hoyt (2033375)                   | 593    |
| Huron (2033575)                  | 74     |
| Kelly (2036375)                  | 27     |
| Kickapoo Site 1 (2036735)        | 110    |
| Kickapoo Site 2 (2036736)        | 27     |
| Kickapoo Site 5 (2036739)        | 59     |
| Kickapoo Site 6 (2036740)        | 13     |
| Kickapoo Site 7 (2036741)        | 104    |
| Kickapoo Tribal Center (2036744) | 177    |
| Lancaster (2038325)              | 246    |
| Leona (2039475)                  | 41     |

Place Assignment Report  
for  
Liberty\_3 for KLRD TR  
By District

**2020  
Population**

---

|                        |        |
|------------------------|--------|
| District: 1            |        |
| Mayetta (2045250)      | 348    |
| Morrill (2048300)      | 218    |
| Muscotah (2049325)     | 155    |
| Netawaka (2049950)     | 139    |
| Nortonville (2051525)  | 601    |
| Oneida (2052900)       | 61     |
| Powhattan (2057350)    | 69     |
| Reserve (2059050)      | 67     |
| Robinson (2060325)     | 183    |
| Sabetha (2062025)      | 2,545  |
| St. Benedict (2062075) | 50     |
| Seneca (2063950)       | 2,139  |
| Severance (2064025)    | 76     |
| Soldier (2066175)      | 102    |
| Summerfield (2068950)  | 125    |
| Troy (2071575)         | 964    |
| Valley Falls (2073300) | 1,092  |
| Vermillion (2073525)   | 76     |
| Waterville (2075950)   | 658    |
| Wathena (2076000)      | 1,246  |
| Wetmore (2077550)      | 348    |
| White Cloud (2077850)  | 115    |
| Whiting (2078100)      | 191    |
| Willis (2079400)       | 24     |
| Winchester (2079800)   | 461    |
| District: 2            |        |
| Lawrence (2038900)     | 73,138 |
| District: 3            |        |
| Burlingame (2009350)   | 971    |
| Carbondale (2010600)   | 1,352  |
| Centropolis (2012450)  | 100    |
| Lawrence (2038900)     | 12,068 |
| Lyndon (2043350)       | 1,037  |
| Melvern (2045700)      | 356    |
| Olivet (2052700)       | 73     |
| Osage City (2053200)   | 2,861  |
| Ottawa (2053550)       | 12,625 |

|   |
|---|
| <p style="text-align: center;"><b>Place Assignment Report</b><br/> <b>for</b><br/> <b>Liberty_3 for KLRD TR</b><br/> <b>By District</b></p> |
|---|

**2020  
Population**

---

|                           |        |
|---------------------------|--------|
| District: 3               |        |
| Overbrook (2053725)       | 1,005  |
| Pomona (2057000)          | 884    |
| Quenemo (2058100)         | 288    |
| Scranton (2063675)        | 653    |
| Topeka (2071000)          | 6,532  |
| Vassar (2073450)          | 584    |
| Wellsville (2076625)      | 1,953  |
| District: 4               |        |
| Kansas City (2036000)     | 73,501 |
| District: 5               |        |
| Basehor (2004400)         | 6,896  |
| Kansas City (2036000)     | 17,341 |
| Lansing (2038650)         | 11,239 |
| Leavenworth (2039000)     | 37,351 |
| District: 6               |        |
| Kansas City (2036000)     | 65,765 |
| Lake Quivira (2037975)    | 53     |
| Merriam (2046000)         | 4,955  |
| Mission (2047225)         | 0      |
| Overland Park (2053775)   | 1,775  |
| District: 7               |        |
| Fairway (2022700)         | 4,170  |
| Leawood (2039075)         | 5,640  |
| Mission (2047225)         | 9,954  |
| Mission Hills (2047350)   | 3,594  |
| Mission Woods (2047425)   | 203    |
| Overland Park (2053775)   | 19,810 |
| Prairie Village (2057575) | 22,957 |
| Roeland Park (2060825)    | 6,871  |
| Westwood (2077500)        | 1,750  |
| Westwood Hills (2077525)  | 400    |
| District: 8               |        |
| Overland Park (2053775)   | 73,777 |
| District: 9               |        |
| Baldwin City (2003900)    | 4,826  |
| Basehor (2004400)         | 0      |
| Bonner Springs (2007975)  | 7,837  |
| De Soto (2017850)         | 6,118  |

|  |
|--|
| <p style="text-align: center;">Place Assignment Report<br/>for<br/>Liberty_3 for KLRD TR<br/>By District</p> |
|--|

**2020  
Population**

---

|                          |        |
|--------------------------|--------|
| District: 9              |        |
| Edwardsville (2020000)   | 4,717  |
| Eudora (2021675)         | 6,408  |
| Lenexa (2039350)         | 0      |
| Linwood (2041475)        | 415    |
| Olathe (2052575)         | 21,614 |
| Tonganoxie (2070800)     | 5,573  |
| District: 10             |        |
| Bonner Springs (2007975) | 0      |
| Lake Quivira (2037975)   | 961    |
| Lenexa (2039350)         | 10,090 |
| Olathe (2052575)         | 0      |
| Shawnee (2064500)        | 64,015 |
| District: 11             |        |
| Leawood (2039075)        | 28,262 |
| Overland Park (2053775)  | 40,257 |
| District: 12             |        |
| Altoona (2001625)        | 354    |
| Bassett (2004450)        | 20     |
| Benedict (2006000)       | 69     |
| Blue Mound (2007600)     | 219    |
| Buffalo (2009150)        | 217    |
| Burlington (2009400)     | 2,634  |
| Centerville (2012325)    | 78     |
| Colony (2014950)         | 381    |
| Coyville (2016150)       | 60     |
| Elsmore (2020875)        | 50     |
| Fontana (2023650)        | 210    |
| Fredonia (2024575)       | 2,151  |
| Garnett (2025925)        | 3,242  |
| Gas (2025975)            | 475    |
| Greeley (2028350)        | 273    |
| Gridley (2028850)        | 313    |
| Harris (2030250)         | 47     |
| Humboldt (2033450)       | 1,847  |
| Iola (2034300)           | 5,396  |
| Kincaid (2036875)        | 103    |
| La Cygne (2037575)       | 1,050  |

Place Assignment Report  
for  
Liberty\_3 for KLRD TR  
By District

**2020  
Population**

---

|                          |       |
|--------------------------|-------|
| District: 12             |       |
| Lafontaine (2037675)     | 58    |
| La Harpe (2037725)       | 480   |
| Lane (2038400)           | 241   |
| Lebo (2039125)           | 885   |
| LeRoy (2039650)          | 451   |
| Linn Valley (2041465)    | 956   |
| Lone Elm (2042425)       | 27    |
| Mildred (2046500)        | 25    |
| Mont Ida (2047975)       | 23    |
| Moran (2048125)          | 466   |
| Mound City (2048750)     | 647   |
| Neodesha (2049650)       | 2,275 |
| Neosho Falls (2049825)   | 134   |
| New Albany (2050150)     | 57    |
| New Strawn (2050450)     | 414   |
| Osawatomie (2053225)     | 4,255 |
| Paola (2054250)          | 5,768 |
| Parker (2054500)         | 241   |
| Piqua (2056000)          | 90    |
| Pleasanton (2056450)     | 1,208 |
| Prescott (2057650)       | 207   |
| Princeton (2057725)      | 248   |
| Rantoul (2058525)        | 165   |
| Richmond (2059675)       | 459   |
| Savonburg (2063200)      | 74    |
| Somerset (2066475)       | 84    |
| Toronto (2071050)        | 206   |
| Waverly (2076050)        | 574   |
| Welda (2076425)          | 149   |
| Westphalia (2077250)     | 128   |
| Williamsburg (2079300)   | 390   |
| Yates Center (2080700)   | 1,352 |
| District: 13             |       |
| Arcadia (2002175)        | 254   |
| Arma (2002375)           | 1,407 |
| Baxter Springs (2004625) | 3,888 |
| Bronson (2008475)        | 304   |

Place Assignment Report  
for  
Liberty\_3 for KLRD TR  
By District

**2020  
Population**

---

|                        |        |
|------------------------|--------|
| District: 13           |        |
| Cherokee (2012825)     | 590    |
| Chicopee (2013100)     | 422    |
| Columbus (2015075)     | 2,929  |
| Crestline (2016325)    | 116    |
| Croweburg (2016475)    | 92     |
| Devon (2017900)        | 71     |
| Farlington (2023050)   | 68     |
| Fort Scott (2024000)   | 7,552  |
| Franklin (2024325)     | 473    |
| Frontenac (2024850)    | 3,382  |
| Fulton (2024925)       | 165    |
| Galena (2025100)       | 2,761  |
| Garland (2025900)      | 31     |
| Girard (2026300)       | 2,496  |
| Hallowell (2029550)    | 101    |
| Hepler (2031375)       | 90     |
| Lowell (2043050)       | 244    |
| McCune (2043725)       | 370    |
| Mapleton (2044550)     | 96     |
| Mulberry (2049025)     | 409    |
| Opolis (2052925)       | 104    |
| Oswego (2053450)       | 0      |
| Pittsburg (2056025)    | 20,646 |
| Radley (2058325)       | 105    |
| Redfield (2058725)     | 90     |
| Ringo (2059975)        | 111    |
| Riverton (2060200)     | 771    |
| Roseland (2061275)     | 76     |
| Scammon (2063325)      | 376    |
| Uniontown (2072525)    | 293    |
| Walnut (2074950)       | 187    |
| Weir (2076350)         | 569    |
| West Mineral (2077150) | 154    |
| Yale (2080650)         | 81     |
| District: 14           |        |
| Beaumont (2004925)     | 36     |
| Burns (2009450)        | 234    |



Place Assignment Report  
for  
Liberty\_3 for KLRD TR  
By District

**2020  
Population**

---

|                            |        |
|----------------------------|--------|
| District: 14               |        |
| Canton (2010475)           | 685    |
| Cassoday (2010925)         | 113    |
| Cedar Point (2011425)      | 22     |
| Climax (2014275)           | 45     |
| Cottonwood Falls (2015900) | 851    |
| Durham (2019050)           | 89     |
| Eastshore (2019700)        | 92     |
| Elbing (2020050)           | 226    |
| El Dorado (2020075)        | 12,870 |
| Elmdale (2020675)          | 40     |
| Elyria (2020975)           | 120    |
| Eureka (2021800)           | 2,332  |
| Fall River (2022775)       | 131    |
| Florence (2023600)         | 394    |
| Galva (2025200)            | 834    |
| Goessel (2026750)          | 556    |
| Hamilton (2029675)         | 182    |
| Hillsboro (2032275)        | 2,732  |
| Inman (2034275)            | 1,341  |
| Lehigh (2039225)           | 161    |
| Leon (2039450)             | 669    |
| Lincolnton (2041325)       | 168    |
| Lindsborg (2041375)        | 3,776  |
| Lost Springs (2042825)     | 55     |
| McPherson (2043950)        | 14,082 |
| Madison (2044050)          | 689    |
| Marion (2044750)           | 1,922  |
| Marquette (2044925)        | 599    |
| Matfield Green (2045150)   | 49     |
| Moundridge (2048800)       | 1,974  |
| Neal (2049550)             | 37     |
| Peabody (2055100)          | 937    |
| Piedmont (2055750)         | 52     |
| Pilsen (2055875)           | 65     |
| Potwin (2057300)           | 421    |
| Ramona (2058375)           | 78     |
| Rosalia (2061100)          | 149    |

Place Assignment Report  
for  
Liberty\_3 for KLRD TR  
By District

**2020  
Population**

---

|                        |       |
|------------------------|-------|
| District: 14           |       |
| Roxbury (2061550)      | 70    |
| Severy (2064050)       | 205   |
| Strong City (2068650)  | 386   |
| Tampa (2070000)        | 105   |
| Towanda (2071125)      | 1,447 |
| Virgil (2074075)       | 48    |
| Windom (2079850)       | 85    |
| District: 15           |       |
| Altamont (2001550)     | 1,061 |
| Bartlett (2004350)     | 69    |
| Caney (2010375)        | 1,788 |
| Cedar Vale (2011450)   | 476   |
| Chanute (2012500)      | 8,722 |
| Chautauqua (2012675)   | 108   |
| Cherryvale (2012925)   | 2,192 |
| Chetopa (2012950)      | 929   |
| Coffeyville (2014600)  | 8,826 |
| Dearing (2017150)      | 382   |
| Dennis (2017675)       | 152   |
| Earlton (2019275)      | 60    |
| Edna (2019900)         | 388   |
| Elgin (2020125)        | 60    |
| Elk City (2020250)     | 260   |
| Elk Falls (2020300)    | 113   |
| Erie (2021500)         | 1,047 |
| Galesburg (2025150)    | 149   |
| Grenola (2028800)      | 151   |
| Havana (2030700)       | 84    |
| Howard (2033250)       | 570   |
| Independence (2033875) | 8,548 |
| Labette (2037375)      | 50    |
| Liberty (2040250)      | 99    |
| Longton (2042650)      | 288   |
| Moline (2047600)       | 345   |
| Mound Valley (2048825) | 348   |
| Niotaze (2050750)      | 90    |
| Oswego (2053450)       | 1,668 |

Place Assignment Report  
for  
Liberty\_3 for KLRD TR  
By District

**2020  
Population**

---

|                           |        |
|---------------------------|--------|
| District: 15              |        |
| Parsons (2054675)         | 9,600  |
| Peru (2055525)            | 101    |
| St. Paul (2062500)        | 614    |
| Sedan (2063750)           | 1,000  |
| South Mound (2066800)     | 27     |
| Stark (2068025)           | 69     |
| Sycamore (2069725)        | 70     |
| Thayer (2070300)          | 432    |
| Tyro (2071925)            | 177    |
| Urbana (2072600)          | 30     |
| Wayside (2076175)         | 19     |
| District: 16              |        |
| Andover (2001800)         | 14,892 |
| Augusta (2003300)         | 4      |
| Bel Aire (2005337)        | 8,262  |
| Benton (2006175)          | 943    |
| Furley (2024975)          | 39     |
| Greenwich (2028700)       | 64     |
| Kechi (2036225)           | 387    |
| Rose Hill (2061250)       | 4,185  |
| Whitewater (2078050)      | 661    |
| Wichita (2079000)         | 33,610 |
| District: 17              |        |
| Admire (2000325)          | 130    |
| Allen (2001275)           | 160    |
| Americus (2001675)        | 776    |
| Burdick (2009300)         | 62     |
| Bushong (2009675)         | 27     |
| Council Grove (2015925)   | 2,140  |
| Dunlap (2018950)          | 27     |
| Dwight (2019125)          | 217    |
| Emporia (2021275)         | 24,139 |
| Fort Riley (2023975)      | 965    |
| Grandview Plaza (2027425) | 1,697  |
| Hartford (2030475)        | 355    |
| Herington (2031400)       | 0      |
| Junction City (2035750)   | 22,932 |

Place Assignment Report  
for  
Liberty\_3 for KLRD TR  
By District

**2020  
Population**

---

|                         |        |
|-------------------------|--------|
| District: 17            |        |
| Latimer (2038800)       | 31     |
| Milford (2046525)       | 408    |
| Neosho Rapids (2049875) | 229    |
| Olpe (2052800)          | 519    |
| Parkerville (2054575)   | 46     |
| Reading (2058600)       | 181    |
| White City (2077825)    | 447    |
| Wilsey (2079650)        | 139    |
| District: 18            |        |
| Belvue (2005925)        | 177    |
| Emmett (2021100)        | 170    |
| Grantville (2028200)    | 182    |
| Havensville (2030775)   | 119    |
| Louisville (2042925)    | 131    |
| McLouth (2043900)       | 859    |
| Manhattan (2044250)     | 0      |
| Meriden (2045950)       | 744    |
| Olsburg (2052825)       | 218    |
| Onaga (2052875)         | 679    |
| Oskaloosa (2053375)     | 1,110  |
| Ozawkie (2053925)       | 638    |
| Perry (2055450)         | 852    |
| Rossville (2061400)     | 1,105  |
| St. George (2062200)    | 1,054  |
| St. Marys (2062400)     | 2,759  |
| Silver Lake (2065600)   | 1,345  |
| Topeka (2071000)        | 11,801 |
| Wamego (2075325)        | 4,840  |
| Westmoreland (2077200)  | 740    |
| Wheaton (2077700)       | 98     |
| Willard (2079250)       | 62     |
| Williamstown (2079375)  | 96     |
| District: 19            |        |
| Lawrence (2038900)      | 9,728  |
| Lecompton (2039150)     | 588    |
| Tecumseh (2070075)      | 696    |
| Topeka (2071000)        | 60,276 |

|  |
|--|
| <p style="text-align: center;">Place Assignment Report<br/>for<br/>Liberty_3 for KLRD TR<br/>By District</p> |
|--|

**2020  
Population**

---

|                         |        |
|-------------------------|--------|
| District: 20            |        |
| Alma (2001350)          | 802    |
| Alta Vista (2001575)    | 409    |
| Auburn (2003250)        | 1,273  |
| Eskridge (2021650)      | 439    |
| Harveyville (2030575)   | 178    |
| McFarland (2043775)     | 272    |
| Maple Hill (2044500)    | 631    |
| Newbury (2050250)       | 78     |
| Paxico (2054950)        | 210    |
| St. Marys (2062400)     | 0      |
| Topeka (2071000)        | 47,978 |
| Wabaunsee (2074225)     | 104    |
| Wakarusa (2074425)      | 242    |
| Wamego (2075325)        | 1      |
| Willard (2079250)       | 12     |
| District: 21            |        |
| Lenexa (2039350)        | 47,030 |
| Merriam (2046000)       | 6,143  |
| Overland Park (2053775) | 18,040 |
| Shawnee (2064500)       | 3,296  |
| District: 22            |        |
| Bala (2003800)          | 29     |
| Fort Riley (2023975)    | 8,265  |
| Keats (2036200)         | 96     |
| Leonardville (2039500)  | 432    |
| Manhattan (2044250)     | 54,100 |
| Ogden (2052275)         | 1,661  |
| Randolph (2058475)      | 159    |
| Riley (2059875)         | 938    |
| Zeandale (2080875)      | 62     |
| District: 23            |        |
| Gardner (2025425)       | 0      |
| Olathe (2052575)        | 62,256 |
| Spring Hill (2067625)   | 7,952  |
| District: 24            |        |
| Abilene (2000125)       | 6,460  |
| Assaria (2002850)       | 428    |
| Bavaria (2004575)       | 60     |

|   |
|---|
| <p style="text-align: center;"><b>Place Assignment Report</b><br/> <b>for</b><br/> <b>Liberty_3 for KLRD TR</b><br/> <b>By District</b></p> |
|---|

**2020  
Population**

---

|                        |        |
|------------------------|--------|
| District: 24           |        |
| Bridgeport (2008450)   | 64     |
| Brookville (2008575)   | 247    |
| Carlton (2010675)      | 40     |
| Chapman (2012550)      | 1,377  |
| Detroit (2017875)      | 102    |
| Enterprise (2021425)   | 708    |
| Falun (2022900)        | 83     |
| Gypsum (2029250)       | 400    |
| Herington (2031400)    | 2,109  |
| Hope (2033075)         | 317    |
| Kipp (2037200)         | 60     |
| Manchester (2044225)   | 47     |
| Mentor (2045875)       | 101    |
| Navarre (2049525)      | 52     |
| New Cambria (2050300)  | 106    |
| Salina (2062700)       | 46,889 |
| Smolan (2066100)       | 162    |
| Solomon (2066275)      | 993    |
| Talmage (2069925)      | 78     |
| Woodbine (2080350)     | 157    |
| District: 25           |        |
| Wichita (2079000)      | 73,700 |
| District: 26           |        |
| Andale (2001775)       | 941    |
| Cheney (2012775)       | 2,181  |
| Clearwater (2013925)   | 2,653  |
| Colwich (2015100)      | 1,455  |
| Garden Plain (2025375) | 948    |
| Goddard (2026725)      | 5,084  |
| Haysville (2031125)    | 11,073 |
| Maize (2044200)        | 144    |
| Peck (2055175)         | 42     |
| St. Marks (2062375)    | 124    |
| Viola (2074025)        | 115    |
| Wichita (2079000)      | 34,956 |
| District: 27           |        |
| Maize (2044200)        | 5,301  |

|   |
|---|
| <p style="text-align: center;"><b>Place Assignment Report</b><br/> <b>for</b><br/> <b>Liberty_3 for KLRD TR</b><br/> <b>By District</b></p> |
|---|

**2020  
Population**

---

|                           |        |
|---------------------------|--------|
| District: 27              |        |
| Wichita (2079000)         | 67,402 |
| District: 28              |        |
| Derby (2017800)           | 16,289 |
| Haysville (2031125)       | 189    |
| McConnell AFB (2043675)   | 447    |
| Oaklawn-Sunview (2051810) | 2,880  |
| Wichita (2079000)         | 50,896 |
| District: 29              |        |
| Wichita (2079000)         | 75,011 |
| District: 30              |        |
| Derby (2017800)           | 9,336  |
| Eastborough (2019300)     | 756    |
| McConnell AFB (2043675)   | 1,189  |
| Mulvane (2049100)         | 6,277  |
| Peck (2055175)            | 17     |
| Wichita (2079000)         | 45,294 |
| District: 31              |        |
| Bentley (2006125)         | 560    |
| Burrton (2009575)         | 861    |
| Halstead (2029600)        | 2,179  |
| Hesston (2031600)         | 3,505  |
| Kechi (2036225)           | 1,830  |
| Maize (2044200)           | 290    |
| Mount Hope (2048900)      | 806    |
| Newton (2050475)          | 18,602 |
| North Newton (2051225)    | 1,814  |
| Park City (2054450)       | 8,333  |
| Sedgwick (2063800)        | 1,603  |
| Valley Center (2073250)   | 7,340  |
| Walton (2075200)          | 219    |
| Wichita (2079000)         | 16,663 |
| District: 32              |        |
| Anthony (2001975)         | 2,108  |
| Argonia (2002250)         | 456    |
| Arkansas City (2002300)   | 11,974 |
| Atlanta (2003050)         | 168    |
| Attica (2003100)          | 516    |
| Augusta (2003300)         | 9,252  |

Place Assignment Report  
for  
Liberty\_3 for KLRD TR  
By District

**2020  
Population**

---

|                          |        |
|--------------------------|--------|
| District: 32             |        |
| Belle Plaine (2005500)   | 1,467  |
| Bluff City (2007775)     | 45     |
| Burden (2009250)         | 512    |
| Caldwell (2009900)       | 1,025  |
| Cambridge (2010125)      | 92     |
| Conway Springs (2015325) | 1,086  |
| Danville (2017000)       | 29     |
| Dexter (2017925)         | 224    |
| Douglass (2018400)       | 1,555  |
| Geuda Springs (2026200)  | 158    |
| Harper (2030175)         | 1,313  |
| Hunnewell (2033500)      | 44     |
| Latham (2038775)         | 96     |
| Mayfield (2045275)       | 75     |
| Milan (2046450)          | 56     |
| Milton (2046925)         | 155    |
| Mulvane (2049100)        | 9      |
| New Salem (2050425)      | 58     |
| Oxford (2053850)         | 1,048  |
| Parkerfield (2054560)    | 406    |
| Peck (2055175)           | 103    |
| Rock (2060400)           | 94     |
| Silverdale (2065550)     | 61     |
| South Haven (2066650)    | 324    |
| Udall (2071950)          | 661    |
| Waldron (2074625)        | 9      |
| Wellington (2076475)     | 7,715  |
| Winfield (2079950)       | 11,777 |
| District: 33             |        |
| Albert (2000825)         | 132    |
| Alden (2000950)          | 122    |
| Alexander (2001050)      | 54     |
| Bazine (2004775)         | 282    |
| Beaver (2004950)         | 52     |
| Belpre (2005825)         | 97     |
| Bison (2006950)          | 179    |
| Brownell (2008675)       | 23     |



|  |
|--|
| <p style="text-align: center;">Place Assignment Report<br/>for<br/>Liberty_3 for KLRD TR<br/>By District</p> |
|--|

**2020  
Population**

---

|                        |        |
|------------------------|--------|
| District: 33           |        |
| Burdett (2009275)      | 228    |
| Bushton (2009700)      | 203    |
| Byers (2009800)        | 38     |
| Chase (2012650)        | 396    |
| Clafin (2013425)       | 562    |
| Coats (2014525)        | 68     |
| Coldwater (2014700)    | 687    |
| Cullison (2016675)     | 83     |
| Ellinwood (2020425)    | 2,011  |
| Ellsworth (2020500)    | 3,066  |
| Frederick (2024550)    | 8      |
| Galatia (2025050)      | 45     |
| Garfield (2025750)     | 151    |
| Geneseo (2026075)      | 236    |
| Great Bend (2028300)   | 14,733 |
| Greensburg (2028675)   | 740    |
| Haviland (2030825)     | 678    |
| Hoisington (2032550)   | 2,699  |
| Holyrood (2032850)     | 403    |
| Hudson (2033400)       | 95     |
| Iuka (2034625)         | 151    |
| Kanopolis (2035950)    | 443    |
| Kinsley (2037075)      | 1,456  |
| La Crosse (2037500)    | 1,266  |
| Larned (2038700)       | 3,769  |
| Lewis (2039725)        | 400    |
| Liebenthal (2040400)   | 92     |
| Little River (2041575) | 472    |
| Lorraine (2042800)     | 137    |
| Lyons (2043525)        | 3,611  |
| McCracken (2043700)    | 152    |
| Macksville (2043850)   | 471    |
| Mullinville (2049075)  | 197    |
| Ness City (2049925)    | 1,329  |
| Odin (2052175)         | 87     |
| Offerle (2052200)      | 179    |
| Olmitz (2052750)       | 90     |

|  |
|--|
| <p style="text-align: center;">Place Assignment Report<br/>for<br/>Liberty_3 for KLRD TR<br/>By District</p> |
|--|

**2020  
Population**

---

|                          |        |
|--------------------------|--------|
| District: 33             |        |
| Otis (2053525)           | 296    |
| Pawnee Rock (2054875)    | 193    |
| Pratt (2057625)          | 6,603  |
| Preston (2057675)        | 115    |
| Protection (2057850)     | 498    |
| Radium (2058300)         | 26     |
| Ransom (2058500)         | 260    |
| Raymond (2058550)        | 85     |
| Rozel (2061600)          | 102    |
| Rush Center (2061775)    | 141    |
| St. John (2062275)       | 1,228  |
| Sawyer (2063275)         | 89     |
| Seward (2064100)         | 41     |
| Stafford (2067775)       | 959    |
| Sterling (2068200)       | 2,248  |
| Susank (2069525)         | 31     |
| Timken (2070625)         | 38     |
| Utica (2072650)          | 99     |
| Wilmore (2079550)        | 37     |
| Wilson (2079675)         | 859    |
| District: 34             |        |
| Abbyville (2000100)      | 83     |
| Arlington (2002325)      | 435    |
| Buhler (2009200)         | 1,325  |
| Cunningham (2016775)     | 444    |
| Hardtner (2030000)       | 167    |
| Haven (2030725)          | 1,170  |
| Hazelton (2031150)       | 82     |
| Hutchinson (2033625)     | 40,006 |
| Isabel (2034550)         | 68     |
| Kingman (2036950)        | 3,105  |
| Kiowa (2037125)          | 902    |
| Lake City (2037875)      | 47     |
| Langdon (2038500)        | 39     |
| Medicine Lodge (2045500) | 1,781  |
| Murdock (2049250)        | 37     |
| Nashville (2049400)      | 54     |

|  |
|--|
| <p style="text-align: center;">Place Assignment Report<br/>for<br/>Liberty_3 for KLRD TR<br/>By District</p> |
|--|

**2020  
Population**

---

|                            |        |
|----------------------------|--------|
| District: 34               |        |
| Nickerson (2050525)        | 1,058  |
| Norwich (2051600)          | 444    |
| Partridge (2054700)        | 209    |
| Penalosa (2055225)         | 18     |
| Plevna (2056725)           | 85     |
| Pretty Prairie (2057700)   | 660    |
| Sharon (2064325)           | 147    |
| South Hutchinson (2066750) | 2,521  |
| Spivey (2067250)           | 61     |
| Sun City (2069275)         | 37     |
| Sylvia (2069800)           | 215    |
| The Highlands (2070357)    | 349    |
| Turon (2071800)            | 309    |
| Willowbrook (2079425)      | 71     |
| Yoder (2080750)            | 165    |
| Zenda (2080925)            | 72     |
| District: 35               |        |
| Lenexa (2039350)           | 314    |
| Olathe (2052575)           | 28,585 |
| Overland Park (2053775)    | 43,579 |
| District: 36               |        |
| Ada (2000225)              | 86     |
| Agenda (2000475)           | 47     |
| Agra (2000550)             | 208    |
| Alton (2001600)            | 100    |
| Ames (2001725)             | 33     |
| Asherville (2002600)       | 19     |
| Athol (2003025)            | 41     |
| Aurora (2003425)           | 56     |
| Barnard (2004225)          | 64     |
| Barnes (2004250)           | 165    |
| Belleville (2005600)       | 2,007  |
| Beloit (2005775)           | 3,404  |
| Bennington (2006075)       | 622    |
| Beverly (2006500)          | 135    |
| Bremen (2008300)           | 51     |
| Bunker Hill (2009225)      | 103    |

|   |
|---|
| <p style="text-align: center;"><b>Place Assignment Report</b><br/> <b>for</b><br/> <b>Liberty_3 for KLRD TR</b><br/> <b>By District</b></p> |
|---|

**2020  
Population**

---

|                          |       |
|--------------------------|-------|
| District: 36             |       |
| Burr Oak (2009525)       | 140   |
| Cawker City (2011175)    | 457   |
| Cedar (2011325)          | 11    |
| Clay Center (2013625)    | 4,199 |
| Clifton (2014200)        | 454   |
| Clyde (2014475)          | 694   |
| Codell (2014575)         | 49    |
| Concordia (2015200)      | 5,111 |
| Courtland (2016025)      | 294   |
| Cuba (2016625)           | 140   |
| Culver (2016700)         | 114   |
| Damar (2016975)          | 112   |
| Delphos (2017600)        | 302   |
| Dorrance (2018325)       | 146   |
| Downs (2018500)          | 800   |
| Esbon (2021600)          | 69    |
| Formoso (2023825)        | 94    |
| Gaylord (2026000)        | 87    |
| Glade (2026325)          | 52    |
| Glasco (2026375)         | 441   |
| Glen Elder (2026500)     | 362   |
| Gorham (2027000)         | 376   |
| Green (2028425)          | 95    |
| Greenleaf (2028625)      | 350   |
| Haddam (2029400)         | 110   |
| Hanover (2029875)        | 690   |
| Herkimer (2031425)       | 54    |
| Hollenberg (2032650)     | 10    |
| Hunter (2033525)         | 51    |
| Idana (2033700)          | 54    |
| Ionia (2034350)          | 17    |
| Jamestown (2034975)      | 237   |
| Jewell (2035475)         | 370   |
| Kensington (2036550)     | 399   |
| Kirwin (2037275)         | 139   |
| Lebanon (2039100)        | 178   |
| Lincoln Center (2041300) | 1,171 |

|  |
|--|
| <p style="text-align: center;">Place Assignment Report<br/>for<br/>Liberty_3 for KLRD TR<br/>By District</p> |
|--|

**2020  
Population**

---

|                        |       |
|------------------------|-------|
| District: 36           |       |
| Linn (2041425)         | 387   |
| Longford (2042575)     | 73    |
| Lucas (2043150)        | 332   |
| Luray (2043250)        | 166   |
| Mahaska (2044150)      | 46    |
| Mankato (2044300)      | 836   |
| Marysville (2045050)   | 3,447 |
| Miltonvale (2046950)   | 440   |
| Minneapolis (2047075)  | 1,946 |
| Morganville (2048225)  | 180   |
| Morrowville (2048450)  | 114   |
| Munden (2049150)       | 96    |
| Narka (2049350)        | 81    |
| Natoma (2049425)       | 302   |
| Niles (2050600)        | 56    |
| Norway (2051550)       | 17    |
| Oak Hill (2051700)     | 24    |
| Oketo (2052525)        | 64    |
| Osborne (2053325)      | 1,335 |
| Palco (2054125)        | 208   |
| Palmer (2054200)       | 125   |
| Paradise (2054325)     | 35    |
| Phillipsburg (2055675) | 2,337 |
| Plainville (2056150)   | 1,746 |
| Portis (2057100)       | 86    |
| Randall (2058450)      | 79    |
| Republic (2059000)     | 82    |
| Russell (2061825)      | 4,401 |
| Scandia (2063350)      | 344   |
| Scottsville (2063650)  | 26    |
| Simpson (2065650)      | 82    |
| Smith Center (2065925) | 1,571 |
| Stockton (2068350)     | 1,480 |
| Sylvan Grove (2069775) | 291   |
| Tescott (2070250)      | 265   |
| Tipton (2070675)       | 193   |
| Vining (2073950)       | 43    |

|  |
|--|
| <p style="text-align: center;">Place Assignment Report<br/>for<br/>Liberty_3 for KLRD TR<br/>By District</p> |
|--|

**2020  
Population**

---

|                      |        |
|----------------------|--------|
| District: 36         |        |
| Wakefield (2074525)  | 858    |
| Waldo (2074575)      | 30     |
| Washington (2075825) | 1,071  |
| Webber (2076250)     | 30     |
| Wells (2076550)      | 45     |
| Woodston (2080450)   | 94     |
| Zurich (2081025)     | 89     |
| District: 37         |        |
| Bucyrus (2009050)    | 171    |
| Edgerton (2019825)   | 1,748  |
| Gardner (2025425)    | 23,287 |
| Hillsdale (2032300)  | 247    |
| Louisburg (2042875)  | 4,969  |
| Olathe (2052575)     | 28,835 |
| Paola (2054250)      | 0      |
| Somerset (2066475)   | 6      |
| District: 38         |        |
| Ashland (2002675)    | 783    |
| Bucklin (2009000)    | 727    |
| Cimarron (2013275)   | 1,981  |
| Copeland (2015475)   | 251    |
| Dodge City (2018250) | 27,788 |
| Englewood (2021350)  | 58     |
| Ensign (2021400)     | 166    |
| Ford (2023725)       | 203    |
| Fort Dodge (2023890) | 97     |
| Fowler (2024175)     | 534    |
| Hanston (2029925)    | 259    |
| Ingalls (2034225)    | 252    |
| Jetmore (2035450)    | 770    |
| Kismet (2037325)     | 340    |
| Liberal (2039825)    | 19,825 |
| Meade (2045325)      | 1,505  |
| Minneola (2047150)   | 738    |
| Montezuma (2047875)  | 975    |
| Plains (2056100)     | 1,037  |
| Satanta (2063150)    | 1,092  |

Place Assignment Report  
for  
Liberty\_3 for KLRD TR  
By District

**2020  
Population**

---

|                            |        |
|----------------------------|--------|
| District: 38               |        |
| Spearville (2067125)       | 791    |
| Sublette (2068775)         | 1,413  |
| Wilroads Gardens (2079625) | 639    |
| Wright (2080500)           | 145    |
| District: 39               |        |
| Big Bow (2006575)          | 32     |
| Coolidge (2015400)         | 80     |
| Deerfield (2017225)        | 711    |
| Dighton (2018050)          | 960    |
| Elkhart (2020350)          | 1,888  |
| Garden City (2025325)      | 28,151 |
| (2028412)                  | 410    |
| Healy (2031200)            | 195    |
| Holcomb (2032575)          | 2,245  |
| Horace (2033150)           | 102    |
| Hugoton (2033425)          | 3,747  |
| Johnson City (2035600)     | 1,464  |
| Lakin (2038175)            | 2,205  |
| Leoti (2039550)            | 1,475  |
| Manter (2044375)           | 132    |
| Marienthal (2044600)       | 64     |
| Moscow (2048600)           | 272    |
| Pierceville (2055775)      | 98     |
| Richfield (2059200)        | 30     |
| Rolla (2060900)            | 384    |
| Scott City (2063600)       | 4,113  |
| Shallow Water (2064200)    | 89     |
| Syracuse (2069850)         | 1,826  |
| Tribune (2071450)          | 772    |
| Ulysses (2071975)          | 5,788  |
| District: 40               |        |
| Almena (2001425)           | 363    |
| Atwood (2003150)           | 1,290  |
| Bird City (2006825)        | 437    |
| Bogue (2007825)            | 155    |
| Brewster (2008425)         | 291    |
| Catharine (2011025)        | 113    |

|  |
|--|
| <p style="text-align: center;">Place Assignment Report<br/>for<br/>Liberty_3 for KLRD TR<br/>By District</p> |
|--|

**2020  
Population**

---

|                        |        |
|------------------------|--------|
| District: 40           |        |
| Clayton (2013675)      | 44     |
| Colby (2014650)        | 5,570  |
| Collyer (2014900)      | 97     |
| Dresden (2018600)      | 43     |
| Edmond (2019875)       | 28     |
| Edson (2019925)        | 17     |
| Ellis (2020450)        | 1,958  |
| Gem (2026050)          | 98     |
| Goodland (2026875)     | 4,465  |
| Gove City (2027125)    | 80     |
| Grainfield (2027200)   | 322    |
| Grinnell (2028900)     | 260    |
| Hays (2031100)         | 21,116 |
| Herndon (2031475)      | 119    |
| Hill City (2032175)    | 1,403  |
| Hoxie (2033350)        | 1,211  |
| Jennings (2035375)     | 81     |
| Kanorado (2035975)     | 153    |
| Lenora (2039400)       | 207    |
| Levant (2039700)       | 68     |
| Logan (2042100)        | 460    |
| Long Island (2042600)  | 137    |
| Ludell (2043175)       | 41     |
| McDonald (2043750)     | 113    |
| Menlo (2045750)        | 33     |
| Monument (2048025)     | 56     |
| Morland (2048275)      | 115    |
| Munjoy (2049200)       | 232    |
| Nicodemus (2050550)    | 14     |
| Norcatour (2050925)    | 159    |
| Norton (2051500)       | 2,747  |
| Oakley (2051825)       | 2,046  |
| Oberlin (2052000)      | 1,644  |
| Ogallah (2052225)      | 28     |
| Park (2054400)         | 112    |
| Prairie View (2057525) | 106    |
| Quinter (2058250)      | 929    |



|  |
|--|
| <p style="text-align: center;">Place Assignment Report<br/>for<br/>Liberty_3 for KLRD TR<br/>By District</p> |
|--|

**2020  
Population**

---

|                           |       |
|---------------------------|-------|
| District: 40              |       |
| Rexford (2059125)         | 197   |
| Russell Springs (2061875) | 26    |
| St. Francis (2062175)     | 1,263 |
| Schoenchen (2063425)      | 170   |
| Selden (2063875)          | 184   |
| Sharon Springs (2064375)  | 751   |
| Speed (2067175)           | 37    |
| Stuttgart (2068750)       | 44    |
| Victoria (2073775)        | 1,129 |
| WaKeeney (2074450)        | 1,799 |
| Wallace (2074750)         | 41    |
| Weskan (2076675)          | 158   |
| Winona (2080075)          | 193   |
| Woodruff (2080400)        | 13    |

Place Assignment Report  
for  
Liberty\_3 for KLRD TR  
By District

**2020  
Voting Age  
Population**

---

| District: 1                      |       |
|----------------------------------|-------|
| Atchison (2002900)               | 8,487 |
| Axtell (2003600)                 | 285   |
| Baileyville (2003675)            | 136   |
| Beattie (2004900)                | 159   |
| Bendena (2005975)                | 95    |
| Bern (2006275)                   | 119   |
| Blue Rapids (2007650)            | 711   |
| Centralia (2012425)              | 364   |
| Circleville (2013375)            | 112   |
| Corning (2015725)                | 139   |
| Delia (2017525)                  | 111   |
| Denison (2017625)                | 113   |
| Denton (2017750)                 | 105   |
| Easton (2019600)                 | 177   |
| Effingham (2020025)              | 355   |
| Elwood (2020950)                 | 835   |
| Everest (2022025)                | 212   |
| Fairview (2022425)               | 198   |
| Frankfort (2024275)              | 568   |
| Goff (2026775)                   | 71    |
| Hamlin (2029700)                 | 17    |
| Hiawatha (2031675)               | 2,472 |
| Highland (2031850)               | 777   |
| Holton (2032825)                 | 2,561 |
| Home (2032875)                   | 116   |
| Horton (2033200)                 | 1,190 |
| Hoyt (2033375)                   | 439   |
| Huron (2033575)                  | 57    |
| Kelly (2036375)                  | 23    |
| Kickapoo Site 1 (2036735)        | 68    |
| Kickapoo Site 2 (2036736)        | 22    |
| Kickapoo Site 5 (2036739)        | 41    |
| Kickapoo Site 6 (2036740)        | 10    |
| Kickapoo Site 7 (2036741)        | 53    |
| Kickapoo Tribal Center (2036744) | 124   |
| Lancaster (2038325)              | 194   |
| Leona (2039475)                  | 27    |

|  |
|--|
| <b>Place Assignment Report</b><br><b>for</b><br><b>Liberty_3 for KLRD TR</b><br><b>By District</b> |
|--|

**2020**  
**Voting Age**  
**Population**


---

|                        |        |
|------------------------|--------|
| District: 1            |        |
| Mayetta (2045250)      | 264    |
| Morrill (2048300)      | 163    |
| Muscotah (2049325)     | 111    |
| Netawaka (2049950)     | 113    |
| Nortonville (2051525)  | 428    |
| Oneida (2052900)       | 38     |
| Powhattan (2057350)    | 47     |
| Reserve (2059050)      | 53     |
| Robinson (2060325)     | 137    |
| Sabetha (2062025)      | 1,914  |
| St. Benedict (2062075) | 36     |
| Seneca (2063950)       | 1,650  |
| Severance (2064025)    | 58     |
| Soldier (2066175)      | 85     |
| Summerfield (2068950)  | 108    |
| Troy (2071575)         | 743    |
| Valley Falls (2073300) | 831    |
| Vermillion (2073525)   | 58     |
| Waterville (2075950)   | 478    |
| Wathena (2076000)      | 956    |
| Wetmore (2077550)      | 232    |
| White Cloud (2077850)  | 89     |
| Whiting (2078100)      | 139    |
| Willis (2079400)       | 21     |
| Winchester (2079800)   | 359    |
| District: 2            |        |
| Lawrence (2038900)     | 60,714 |
| District: 3            |        |
| Burlingame (2009350)   | 726    |
| Carbondale (2010600)   | 1,007  |
| Centropolis (2012450)  | 77     |
| Lawrence (2038900)     | 9,675  |
| Lyndon (2043350)       | 747    |
| Melvern (2045700)      | 265    |
| Olivet (2052700)       | 63     |
| Osage City (2053200)   | 2,175  |
| Ottawa (2053550)       | 9,655  |

|  |
|--|
| <p style="text-align: center;">Place Assignment Report<br/>for<br/>Liberty_3 for KLRD TR<br/>By District</p> |
|--|

**2020  
Voting Age  
Population**

---

|                           |        |
|---------------------------|--------|
| District: 3               |        |
| Overbrook (2053725)       | 778    |
| Pomona (2057000)          | 661    |
| Quenemo (2058100)         | 237    |
| Scranton (2063675)        | 475    |
| Topeka (2071000)          | 4,857  |
| Vassar (2073450)          | 459    |
| Wellsville (2076625)      | 1,441  |
| District: 4               |        |
| Kansas City (2036000)     | 52,529 |
| District: 5               |        |
| Basehor (2004400)         | 5,002  |
| Kansas City (2036000)     | 12,889 |
| Lansing (2038650)         | 8,741  |
| Leavenworth (2039000)     | 28,147 |
| District: 6               |        |
| Kansas City (2036000)     | 48,680 |
| Lake Quivira (2037975)    | 36     |
| Merriam (2046000)         | 3,812  |
| Mission (2047225)         | 0      |
| Overland Park (2053775)   | 1,376  |
| District: 7               |        |
| Fairway (2022700)         | 3,193  |
| Leawood (2039075)         | 4,057  |
| Mission (2047225)         | 8,547  |
| Mission Hills (2047350)   | 2,647  |
| Mission Woods (2047425)   | 156    |
| Overland Park (2053775)   | 15,968 |
| Prairie Village (2057575) | 17,917 |
| Roeland Park (2060825)    | 5,635  |
| Westwood (2077500)        | 1,386  |
| Westwood Hills (2077525)  | 295    |
| District: 8               |        |
| Overland Park (2053775)   | 59,717 |
| District: 9               |        |
| Baldwin City (2003900)    | 3,753  |
| Basehor (2004400)         | 0      |
| Bonner Springs (2007975)  | 5,904  |
| De Soto (2017850)         | 4,645  |

|  |
|--|
| <p style="text-align: center;">Place Assignment Report<br/>for<br/>Liberty_3 for KLRD TR<br/>By District</p> |
|--|

**2020  
Voting Age  
Population**

---

|                          |        |
|--------------------------|--------|
| District: 9              |        |
| Edwardsville (2020000)   | 3,509  |
| Eudora (2021675)         | 4,532  |
| Lenexa (2039350)         | 0      |
| Linwood (2041475)        | 305    |
| Olathe (2052575)         | 15,733 |
| Tonganoxie (2070800)     | 4,036  |
| District: 10             |        |
| Bonner Springs (2007975) | 0      |
| Lake Quivira (2037975)   | 750    |
| Lenexa (2039350)         | 7,378  |
| Olathe (2052575)         | 0      |
| Shawnee (2064500)        | 47,991 |
| District: 11             |        |
| Leawood (2039075)        | 21,703 |
| Overland Park (2053775)  | 29,972 |
| District: 12             |        |
| Altoona (2001625)        | 259    |
| Bassett (2004450)        | 14     |
| Benedict (2006000)       | 62     |
| Blue Mound (2007600)     | 168    |
| Buffalo (2009150)        | 171    |
| Burlington (2009400)     | 2,006  |
| Centerville (2012325)    | 50     |
| Colony (2014950)         | 288    |
| Coyville (2016150)       | 52     |
| Elsmore (2020875)        | 39     |
| Fontana (2023650)        | 159    |
| Fredonia (2024575)       | 1,663  |
| Garnett (2025925)        | 2,445  |
| Gas (2025975)            | 360    |
| Greeley (2028350)        | 205    |
| Gridley (2028850)        | 232    |
| Harris (2030250)         | 37     |
| Humboldt (2033450)       | 1,417  |
| Iola (2034300)           | 4,265  |
| Kincaid (2036875)        | 78     |
| La Cygne (2037575)       | 786    |

|  |
|--|
| <p style="text-align: center;">Place Assignment Report<br/>for<br/>Liberty_3 for KLRD TR<br/>By District</p> |
|--|

**2020  
Voting Age  
Population**

---

|                          |       |
|--------------------------|-------|
| District: 12             |       |
| Lafontaine (2037675)     | 41    |
| La Harpe (2037725)       | 385   |
| Lane (2038400)           | 191   |
| Lebo (2039125)           | 667   |
| LeRoy (2039650)          | 362   |
| Linn Valley (2041465)    | 818   |
| Lone Elm (2042425)       | 19    |
| Mildred (2046500)        | 20    |
| Mont Ida (2047975)       | 12    |
| Moran (2048125)          | 364   |
| Mound City (2048750)     | 497   |
| Neodesha (2049650)       | 1,665 |
| Neosho Falls (2049825)   | 99    |
| New Albany (2050150)     | 40    |
| New Strawn (2050450)     | 318   |
| Osawatomie (2053225)     | 3,105 |
| Paola (2054250)          | 4,384 |
| Parker (2054500)         | 178   |
| Piqua (2056000)          | 71    |
| Pleasanton (2056450)     | 877   |
| Prescott (2057650)       | 163   |
| Princeton (2057725)      | 184   |
| Rantoul (2058525)        | 138   |
| Richmond (2059675)       | 347   |
| Savonburg (2063200)      | 57    |
| Somerset (2066475)       | 73    |
| Toronto (2071050)        | 178   |
| Waverly (2076050)        | 414   |
| Welda (2076425)          | 117   |
| Westphalia (2077250)     | 91    |
| Williamsburg (2079300)   | 275   |
| Yates Center (2080700)   | 1,055 |
| District: 13             |       |
| Arcadia (2002175)        | 197   |
| Arma (2002375)           | 1,111 |
| Baxter Springs (2004625) | 2,963 |
| Bronson (2008475)        | 203   |

|  |
|--|
| <p style="text-align: center;">Place Assignment Report<br/>for<br/>Liberty_3 for KLRD TR<br/>By District</p> |
|--|

**2020  
Voting Age  
Population**

---

|                        |        |
|------------------------|--------|
| District: 13           |        |
| Cherokee (2012825)     | 453    |
| Chicopee (2013100)     | 318    |
| Columbus (2015075)     | 2,211  |
| Crestline (2016325)    | 89     |
| Croweburg (2016475)    | 72     |
| Devon (2017900)        | 51     |
| Farlington (2023050)   | 58     |
| Fort Scott (2024000)   | 5,724  |
| Franklin (2024325)     | 345    |
| Frontenac (2024850)    | 2,573  |
| Fulton (2024925)       | 112    |
| Galena (2025100)       | 2,081  |
| Garland (2025900)      | 30     |
| Girard (2026300)       | 1,833  |
| Hallowell (2029550)    | 72     |
| Hepler (2031375)       | 78     |
| Lowell (2043050)       | 200    |
| McCune (2043725)       | 282    |
| Mapleton (2044550)     | 70     |
| Mulberry (2049025)     | 313    |
| Opolis (2052925)       | 92     |
| Oswego (2053450)       | 0      |
| Pittsburg (2056025)    | 16,117 |
| Radley (2058325)       | 80     |
| Redfield (2058725)     | 70     |
| Ringo (2059975)        | 87     |
| Riverton (2060200)     | 583    |
| Roseland (2061275)     | 62     |
| Scammon (2063325)      | 297    |
| Uniontown (2072525)    | 187    |
| Walnut (2074950)       | 137    |
| Weir (2076350)         | 425    |
| West Mineral (2077150) | 127    |
| Yale (2080650)         | 68     |
| District: 14           |        |
| Beaumont (2004925)     | 30     |
| Burns (2009450)        | 164    |

|  |
|--|
| <p style="text-align: center;">Place Assignment Report<br/>for<br/>Liberty_3 for KLRD TR<br/>By District</p> |
|--|

**2020  
Voting Age  
Population**

---

|                            |        |
|----------------------------|--------|
| District: 14               |        |
| Canton (2010475)           | 519    |
| Cassoday (2010925)         | 83     |
| Cedar Point (2011425)      | 15     |
| Climax (2014275)           | 33     |
| Cottonwood Falls (2015900) | 711    |
| Durham (2019050)           | 75     |
| Eastshore (2019700)        | 82     |
| Elbing (2020050)           | 159    |
| El Dorado (2020075)        | 9,904  |
| Elmdale (2020675)          | 23     |
| Elyria (2020975)           | 83     |
| Eureka (2021800)           | 1,816  |
| Fall River (2022775)       | 116    |
| Florence (2023600)         | 309    |
| Galva (2025200)            | 613    |
| Goessel (2026750)          | 405    |
| Hamilton (2029675)         | 142    |
| Hillsboro (2032275)        | 2,161  |
| Inman (2034275)            | 1,041  |
| Lehigh (2039225)           | 127    |
| Leon (2039450)             | 479    |
| Lincolnton (2041325)       | 135    |
| Lindsborg (2041375)        | 3,115  |
| Lost Springs (2042825)     | 42     |
| McPherson (2043950)        | 10,905 |
| Madison (2044050)          | 523    |
| Marion (2044750)           | 1,531  |
| Marquette (2044925)        | 481    |
| Matfield Green (2045150)   | 38     |
| Moundridge (2048800)       | 1,598  |
| Neal (2049550)             | 37     |
| Peabody (2055100)          | 749    |
| Piedmont (2055750)         | 40     |
| Pilsen (2055875)           | 51     |
| Potwin (2057300)           | 326    |
| Ramona (2058375)           | 61     |
| Rosalia (2061100)          | 105    |



Place Assignment Report  
for  
Liberty\_3 for KLRD TR  
By District

**2020  
Voting Age  
Population**

---

|                        |       |
|------------------------|-------|
| District: 14           |       |
| Roxbury (2061550)      | 63    |
| Severy (2064050)       | 167   |
| Strong City (2068650)  | 314   |
| Tampa (2070000)        | 86    |
| Towanda (2071125)      | 1,036 |
| Virgil (2074075)       | 41    |
| Windom (2079850)       | 66    |
| District: 15           |       |
| Altamont (2001550)     | 783   |
| Bartlett (2004350)     | 55    |
| Caney (2010375)        | 1,317 |
| Cedar Vale (2011450)   | 342   |
| Chanute (2012500)      | 6,479 |
| Chautauqua (2012675)   | 77    |
| Cherryvale (2012925)   | 1,611 |
| Chetopa (2012950)      | 744   |
| Coffeyville (2014600)  | 6,739 |
| Dearing (2017150)      | 306   |
| Dennis (2017675)       | 101   |
| Earlton (2019275)      | 45    |
| Edna (2019900)         | 283   |
| Elgin (2020125)        | 52    |
| Elk City (2020250)     | 207   |
| Elk Falls (2020300)    | 83    |
| Erie (2021500)         | 810   |
| Galesburg (2025150)    | 104   |
| Grenola (2028800)      | 118   |
| Havana (2030700)       | 68    |
| Howard (2033250)       | 435   |
| Independence (2033875) | 6,425 |
| Labette (2037375)      | 35    |
| Liberty (2040250)      | 71    |
| Longton (2042650)      | 218   |
| Moline (2047600)       | 259   |
| Mound Valley (2048825) | 254   |
| Niotaze (2050750)      | 64    |
| Oswego (2053450)       | 1,285 |

|  |
|--|
| <p style="text-align: center;">Place Assignment Report<br/>for<br/>Liberty_3 for KLRD TR<br/>By District</p> |
|--|

**2020  
Voting Age  
Population**

---

|                           |        |
|---------------------------|--------|
| District: 15              |        |
| Parsons (2054675)         | 7,206  |
| Peru (2055525)            | 83     |
| St. Paul (2062500)        | 468    |
| Sedan (2063750)           | 794    |
| South Mound (2066800)     | 25     |
| Stark (2068025)           | 57     |
| Sycamore (2069725)        | 63     |
| Thayer (2070300)          | 328    |
| Tyro (2071925)            | 131    |
| Urbana (2072600)          | 19     |
| Wayside (2076175)         | 12     |
| District: 16              |        |
| Andover (2001800)         | 10,133 |
| Augusta (2003300)         | 1      |
| Bel Aire (2005337)        | 6,305  |
| Benton (2006175)          | 697    |
| Furley (2024975)          | 34     |
| Greenwich (2028700)       | 51     |
| Kechi (2036225)           | 288    |
| Rose Hill (2061250)       | 2,918  |
| Whitewater (2078050)      | 481    |
| Wichita (2079000)         | 25,883 |
| District: 17              |        |
| Admire (2000325)          | 100    |
| Allen (2001275)           | 130    |
| Americus (2001675)        | 585    |
| Burdick (2009300)         | 50     |
| Bushong (2009675)         | 23     |
| Council Grove (2015925)   | 1,630  |
| Dunlap (2018950)          | 25     |
| Dwight (2019125)          | 172    |
| Emporia (2021275)         | 18,793 |
| Fort Riley (2023975)      | 548    |
| Grandview Plaza (2027425) | 1,341  |
| Hartford (2030475)        | 281    |
| Herington (2031400)       | 0      |
| Junction City (2035750)   | 16,858 |

|   |
|---|
| <p style="text-align: center;"><b>Place Assignment Report</b><br/> <b>for</b><br/> <b>Liberty_3 for KLRD TR</b><br/> <b>By District</b></p> |
|---|

**2020**  
**Voting Age**  
**Population**

---

|                         |        |
|-------------------------|--------|
| District: 17            |        |
| Latimer (2038800)       | 21     |
| Milford (2046525)       | 301    |
| Neosho Rapids (2049875) | 176    |
| Olpe (2052800)          | 371    |
| Parkerville (2054575)   | 36     |
| Reading (2058600)       | 133    |
| White City (2077825)    | 349    |
| Wilsey (2079650)        | 102    |
| District: 18            |        |
| Belvue (2005925)        | 118    |
| Emmett (2021100)        | 107    |
| Grantville (2028200)    | 140    |
| Havensville (2030775)   | 97     |
| Louisville (2042925)    | 113    |
| McLouth (2043900)       | 625    |
| Manhattan (2044250)     | 0      |
| Meriden (2045950)       | 550    |
| Olsburg (2052825)       | 157    |
| Onaga (2052875)         | 515    |
| Oskaloosa (2053375)     | 818    |
| Ozawkie (2053925)       | 462    |
| Perry (2055450)         | 662    |
| Rossville (2061400)     | 797    |
| St. George (2062200)    | 696    |
| St. Marys (2062400)     | 1,742  |
| Silver Lake (2065600)   | 988    |
| Topeka (2071000)        | 9,313  |
| Wamego (2075325)        | 3,556  |
| Westmoreland (2077200)  | 584    |
| Wheaton (2077700)       | 68     |
| Willard (2079250)       | 50     |
| Williamstown (2079375)  | 69     |
| District: 19            |        |
| Lawrence (2038900)      | 7,654  |
| Lecompton (2039150)     | 458    |
| Tecumseh (2070075)      | 541    |
| Topeka (2071000)        | 45,477 |

|  |
|--|
| <p style="text-align: center;">Place Assignment Report<br/>for<br/>Liberty_3 for KLRD TR<br/>By District</p> |
|--|

**2020  
Voting Age  
Population**

---

|                         |        |
|-------------------------|--------|
| District: 20            |        |
| Alma (2001350)          | 609    |
| Alta Vista (2001575)    | 313    |
| Auburn (2003250)        | 875    |
| Eskridge (2021650)      | 357    |
| Harveyville (2030575)   | 143    |
| McFarland (2043775)     | 192    |
| Maple Hill (2044500)    | 402    |
| Newbury (2050250)       | 48     |
| Paxico (2054950)        | 157    |
| St. Marys (2062400)     | 0      |
| Topeka (2071000)        | 37,908 |
| Wabaunsee (2074225)     | 76     |
| Wakarusa (2074425)      | 202    |
| Wamego (2075325)        | 0      |
| Willard (2079250)       | 9      |
| District: 21            |        |
| Lenexa (2039350)        | 37,375 |
| Merriam (2046000)       | 5,168  |
| Overland Park (2053775) | 13,999 |
| Shawnee (2064500)       | 2,565  |
| District: 22            |        |
| Bala (2003800)          | 23     |
| Fort Riley (2023975)    | 7,002  |
| Keats (2036200)         | 77     |
| Leonardville (2039500)  | 354    |
| Manhattan (2044250)     | 45,193 |
| Ogden (2052275)         | 1,243  |
| Randolph (2058475)      | 125    |
| Riley (2059875)         | 693    |
| Zeandale (2080875)      | 52     |
| District: 23            |        |
| Gardner (2025425)       | 0      |
| Olathe (2052575)        | 45,574 |
| Spring Hill (2067625)   | 5,579  |
| District: 24            |        |
| Abilene (2000125)       | 4,970  |
| Assaria (2002850)       | 315    |
| Bavaria (2004575)       | 45     |

|   |
|---|
| <p style="text-align: center;"><b>Place Assignment Report<br/>for<br/>Liberty_3 for KLRD TR<br/>By District</b></p> |
|---|

**2020  
Voting Age  
Population**

---

|                        |        |
|------------------------|--------|
| District: 24           |        |
| Bridgeport (2008450)   | 49     |
| Brookville (2008575)   | 182    |
| Carlton (2010675)      | 31     |
| Chapman (2012550)      | 968    |
| Detroit (2017875)      | 79     |
| Enterprise (2021425)   | 540    |
| Falun (2022900)        | 66     |
| Gypsum (2029250)       | 294    |
| Herington (2031400)    | 1,636  |
| Hope (2033075)         | 248    |
| Kipp (2037200)         | 45     |
| Manchester (2044225)   | 41     |
| Mentor (2045875)       | 86     |
| Navarre (2049525)      | 41     |
| New Cambria (2050300)  | 87     |
| Salina (2062700)       | 35,961 |
| Smolan (2066100)       | 133    |
| Solomon (2066275)      | 726    |
| Talmage (2069925)      | 59     |
| Woodbine (2080350)     | 124    |
| District: 25           |        |
| Wichita (2079000)      | 56,234 |
| District: 26           |        |
| Andale (2001775)       | 629    |
| Cheney (2012775)       | 1,554  |
| Clearwater (2013925)   | 1,854  |
| Colwich (2015100)      | 1,059  |
| Garden Plain (2025375) | 684    |
| Goddard (2026725)      | 3,380  |
| Haysville (2031125)    | 7,868  |
| Maize (2044200)        | 103    |
| Peck (2055175)         | 33     |
| St. Marks (2062375)    | 87     |
| Viola (2074025)        | 89     |
| Wichita (2079000)      | 25,572 |
| District: 27           |        |
| Maize (2044200)        | 3,685  |

|   |
|---|
| <p style="text-align: center;"><b>Place Assignment Report</b><br/> <b>for</b><br/> <b>Liberty_3 for KLRD TR</b><br/> <b>By District</b></p> |
|---|

**2020**  
**Voting Age**  
**Population**

---

|                           |        |
|---------------------------|--------|
| District: 27              |        |
| Wichita (2079000)         | 51,745 |
| District: 28              |        |
| Derby (2017800)           | 12,178 |
| Haysville (2031125)       | 139    |
| McConnell AFB (2043675)   | 428    |
| Oaklawn-Sunview (2051810) | 2,002  |
| Wichita (2079000)         | 36,989 |
| District: 29              |        |
| Wichita (2079000)         | 56,458 |
| District: 30              |        |
| Derby (2017800)           | 6,805  |
| Eastborough (2019300)     | 599    |
| McConnell AFB (2043675)   | 693    |
| Mulvane (2049100)         | 4,533  |
| Peck (2055175)            | 13     |
| Wichita (2079000)         | 34,920 |
| District: 31              |        |
| Bentley (2006125)         | 406    |
| Burrton (2009575)         | 618    |
| Halstead (2029600)        | 1,578  |
| Hesston (2031600)         | 2,678  |
| Kechi (2036225)           | 1,436  |
| Maize (2044200)           | 191    |
| Mount Hope (2048900)      | 610    |
| Newton (2050475)          | 14,127 |
| North Newton (2051225)    | 1,614  |
| Park City (2054450)       | 5,955  |
| Sedgwick (2063800)        | 1,167  |
| Valley Center (2073250)   | 5,175  |
| Walton (2075200)          | 157    |
| Wichita (2079000)         | 12,674 |
| District: 32              |        |
| Anthony (2001975)         | 1,625  |
| Argonia (2002250)         | 324    |
| Arkansas City (2002300)   | 8,762  |
| Atlanta (2003050)         | 135    |
| Attica (2003100)          | 397    |
| Augusta (2003300)         | 6,815  |

|  |
|--|
| <p style="text-align: center;">Place Assignment Report<br/>for<br/>Liberty_3 for KLRD TR<br/>By District</p> |
|--|

**2020  
Voting Age  
Population**

---

|                          |       |
|--------------------------|-------|
| District: 32             |       |
| Belle Plaine (2005500)   | 1,082 |
| Bluff City (2007775)     | 36    |
| Burden (2009250)         | 340   |
| Caldwell (2009900)       | 796   |
| Cambridge (2010125)      | 73    |
| Conway Springs (2015325) | 790   |
| Danville (2017000)       | 19    |
| Dexter (2017925)         | 167   |
| Douglass (2018400)       | 1,073 |
| Geuda Springs (2026200)  | 124   |
| Harper (2030175)         | 977   |
| Hunnewell (2033500)      | 36    |
| Latham (2038775)         | 82    |
| Mayfield (2045275)       | 65    |
| Milan (2046450)          | 40    |
| Milton (2046925)         | 118   |
| Mulvane (2049100)        | 8     |
| New Salem (2050425)      | 48    |
| Oxford (2053850)         | 813   |
| Parkerfield (2054560)    | 307   |
| Peck (2055175)           | 80    |
| Rock (2060400)           | 67    |
| Silverdale (2065550)     | 52    |
| South Haven (2066650)    | 243   |
| Udall (2071950)          | 484   |
| Waldron (2074625)        | 9     |
| Wellington (2076475)     | 5,715 |
| Winfield (2079950)       | 9,332 |
| District: 33             |       |
| Albert (2000825)         | 116   |
| Alden (2000950)          | 97    |
| Alexander (2001050)      | 44    |
| Bazine (2004775)         | 206   |
| Beaver (2004950)         | 31    |
| Belpre (2005825)         | 66    |
| Bison (2006950)          | 151   |
| Brownell (2008675)       | 21    |

|  |
|--|
| <p style="text-align: center;">Place Assignment Report<br/>for<br/>Liberty_3 for KLRD TR<br/>By District</p> |
|--|

**2020  
Voting Age  
Population**

---

|                        |        |
|------------------------|--------|
| District: 33           |        |
| Burdett (2009275)      | 168    |
| Bushton (2009700)      | 157    |
| Byers (2009800)        | 26     |
| Chase (2012650)        | 292    |
| Clafin (2013425)       | 427    |
| Coats (2014525)        | 53     |
| Coldwater (2014700)    | 534    |
| Cullison (2016675)     | 67     |
| Ellinwood (2020425)    | 1,529  |
| Ellsworth (2020500)    | 2,576  |
| Frederick (2024550)    | 6      |
| Galatia (2025050)      | 39     |
| Garfield (2025750)     | 117    |
| Geneseo (2026075)      | 195    |
| Great Bend (2028300)   | 11,087 |
| Greensburg (2028675)   | 576    |
| Haviland (2030825)     | 539    |
| Hoisington (2032550)   | 1,996  |
| Holyrood (2032850)     | 319    |
| Hudson (2033400)       | 83     |
| Iuka (2034625)         | 113    |
| Kanopolis (2035950)    | 335    |
| Kinsley (2037075)      | 1,128  |
| La Crosse (2037500)    | 986    |
| Larned (2038700)       | 2,898  |
| Lewis (2039725)        | 308    |
| Liebenthal (2040400)   | 77     |
| Little River (2041575) | 366    |
| Lorraine (2042800)     | 92     |
| Lyons (2043525)        | 2,694  |
| McCracken (2043700)    | 130    |
| Macksville (2043850)   | 317    |
| Mullinville (2049075)  | 157    |
| Ness City (2049925)    | 1,047  |
| Odin (2052175)         | 66     |
| Offerle (2052200)      | 136    |
| Olmitz (2052750)       | 74     |



|  |
|--|
| <p style="text-align: center;">Place Assignment Report<br/>for<br/>Liberty_3 for KLRD TR<br/>By District</p> |
|--|

**2020  
Voting Age  
Population**

---

|                          |        |
|--------------------------|--------|
| District: 33             |        |
| Otis (2053525)           | 233    |
| Pawnee Rock (2054875)    | 144    |
| Pratt (2057625)          | 5,036  |
| Preston (2057675)        | 92     |
| Protection (2057850)     | 382    |
| Radium (2058300)         | 20     |
| Ransom (2058500)         | 222    |
| Raymond (2058550)        | 70     |
| Rozel (2061600)          | 78     |
| Rush Center (2061775)    | 117    |
| St. John (2062275)       | 931    |
| Sawyer (2063275)         | 73     |
| Seward (2064100)         | 28     |
| Stafford (2067775)       | 741    |
| Sterling (2068200)       | 1,795  |
| Susank (2069525)         | 29     |
| Timken (2070625)         | 36     |
| Utica (2072650)          | 85     |
| Wilmore (2079550)        | 32     |
| Wilson (2079675)         | 719    |
| District: 34             |        |
| Abbyville (2000100)      | 75     |
| Arlington (2002325)      | 335    |
| Buhler (2009200)         | 961    |
| Cunningham (2016775)     | 356    |
| Hardtner (2030000)       | 135    |
| Haven (2030725)          | 870    |
| Hazelton (2031150)       | 65     |
| Hutchinson (2033625)     | 31,572 |
| Isabel (2034550)         | 52     |
| Kingman (2036950)        | 2,402  |
| Kiowa (2037125)          | 699    |
| Lake City (2037875)      | 39     |
| Langdon (2038500)        | 32     |
| Medicine Lodge (2045500) | 1,339  |
| Murdock (2049250)        | 34     |
| Nashville (2049400)      | 46     |

|  |
|--|
| <p style="text-align: center;">Place Assignment Report<br/>for<br/>Liberty_3 for KLRD TR<br/>By District</p> |
|--|

**2020  
Voting Age  
Population**

---

|                            |        |
|----------------------------|--------|
| District: 34               |        |
| Nickerson (2050525)        | 747    |
| Norwich (2051600)          | 325    |
| Partridge (2054700)        | 160    |
| Penalosa (2055225)         | 16     |
| Plevna (2056725)           | 64     |
| Pretty Prairie (2057700)   | 486    |
| Sharon (2064325)           | 119    |
| South Hutchinson (2066750) | 2,016  |
| Spivey (2067250)           | 48     |
| Sun City (2069275)         | 33     |
| Sylvia (2069800)           | 158    |
| The Highlands (2070357)    | 301    |
| Turon (2071800)            | 222    |
| Willowbrook (2079425)      | 60     |
| Yoder (2080750)            | 130    |
| Zenda (2080925)            | 59     |
| District: 35               |        |
| Lenexa (2039350)           | 240    |
| Olathe (2052575)           | 20,942 |
| Overland Park (2053775)    | 31,187 |
| District: 36               |        |
| Ada (2000225)              | 65     |
| Agenda (2000475)           | 43     |
| Agra (2000550)             | 179    |
| Alton (2001600)            | 72     |
| Ames (2001725)             | 21     |
| Asherville (2002600)       | 17     |
| Athol (2003025)            | 35     |
| Aurora (2003425)           | 36     |
| Barnard (2004225)          | 62     |
| Barnes (2004250)           | 128    |
| Belleville (2005600)       | 1,561  |
| Beloit (2005775)           | 2,607  |
| Bennington (2006075)       | 468    |
| Beverly (2006500)          | 111    |
| Bremen (2008300)           | 39     |
| Bunker Hill (2009225)      | 80     |

|  |
|--|
| <p style="text-align: center;">Place Assignment Report<br/>for<br/>Liberty_3 for KLRD TR<br/>By District</p> |
|--|

**2020  
Voting Age  
Population**

---

|                          |       |
|--------------------------|-------|
| District: 36             |       |
| Burr Oak (2009525)       | 116   |
| Cawker City (2011175)    | 353   |
| Cedar (2011325)          | 11    |
| Clay Center (2013625)    | 3,235 |
| Clifton (2014200)        | 330   |
| Clyde (2014475)          | 533   |
| Codell (2014575)         | 41    |
| Concordia (2015200)      | 4,005 |
| Courtland (2016025)      | 214   |
| Cuba (2016625)           | 119   |
| Culver (2016700)         | 90    |
| Damar (2016975)          | 94    |
| Delphos (2017600)        | 233   |
| Dorrance (2018325)       | 130   |
| Downs (2018500)          | 653   |
| Esbon (2021600)          | 62    |
| Formoso (2023825)        | 63    |
| Gaylord (2026000)        | 74    |
| Glade (2026325)          | 45    |
| Glasco (2026375)         | 346   |
| Glen Elder (2026500)     | 282   |
| Gorham (2027000)         | 265   |
| Green (2028425)          | 77    |
| Greenleaf (2028625)      | 266   |
| Haddam (2029400)         | 73    |
| Hanover (2029875)        | 508   |
| Herkimer (2031425)       | 46    |
| Hollenberg (2032650)     | 9     |
| Hunter (2033525)         | 40    |
| Idana (2033700)          | 44    |
| Ionia (2034350)          | 17    |
| Jamestown (2034975)      | 189   |
| Jewell (2035475)         | 297   |
| Kensington (2036550)     | 304   |
| Kirwin (2037275)         | 107   |
| Lebanon (2039100)        | 152   |
| Lincoln Center (2041300) | 896   |

|  |
|--|
| <p style="text-align: center;">Place Assignment Report<br/>for<br/>Liberty_3 for KLRD TR<br/>By District</p> |
|--|

**2020  
Voting Age  
Population**

---

|                        |       |
|------------------------|-------|
| District: 36           |       |
| Linn (2041425)         | 302   |
| Longford (2042575)     | 57    |
| Lucas (2043150)        | 257   |
| Luray (2043250)        | 122   |
| Mahaska (2044150)      | 46    |
| Mankato (2044300)      | 665   |
| Marysville (2045050)   | 2,570 |
| Miltonvale (2046950)   | 320   |
| Minneapolis (2047075)  | 1,481 |
| Morganville (2048225)  | 136   |
| Morrowville (2048450)  | 96    |
| Munden (2049150)       | 72    |
| Narka (2049350)        | 61    |
| Natoma (2049425)       | 230   |
| Niles (2050600)        | 50    |
| Norway (2051550)       | 15    |
| Oak Hill (2051700)     | 22    |
| Oketo (2052525)        | 56    |
| Osborne (2053325)      | 1,053 |
| Palco (2054125)        | 158   |
| Palmer (2054200)       | 92    |
| Paradise (2054325)     | 33    |
| Phillipsburg (2055675) | 1,780 |
| Plainville (2056150)   | 1,325 |
| Portis (2057100)       | 69    |
| Randall (2058450)      | 59    |
| Republic (2059000)     | 74    |
| Russell (2061825)      | 3,374 |
| Scandia (2063350)      | 281   |
| Scottsville (2063650)  | 14    |
| Simpson (2065650)      | 55    |
| Smith Center (2065925) | 1,265 |
| Stockton (2068350)     | 1,152 |
| Sylvan Grove (2069775) | 214   |
| Tescott (2070250)      | 213   |
| Tipton (2070675)       | 165   |
| Vining (2073950)       | 31    |

|   |
|---|
| <p style="text-align: center;"><b>Place Assignment Report<br/>for<br/>Liberty_3 for KLRD TR<br/>By District</b></p> |
|---|

**2020  
Voting Age  
Population**

---

|                      |        |
|----------------------|--------|
| District: 36         |        |
| Wakefield (2074525)  | 660    |
| Waldo (2074575)      | 26     |
| Washington (2075825) | 826    |
| Webber (2076250)     | 26     |
| Wells (2076550)      | 34     |
| Woodston (2080450)   | 72     |
| Zurich (2081025)     | 75     |
| District: 37         |        |
| Bucyrus (2009050)    | 119    |
| Edgerton (2019825)   | 1,242  |
| Gardner (2025425)    | 15,819 |
| Hillsdale (2032300)  | 203    |
| Louisburg (2042875)  | 3,486  |
| Olathe (2052575)     | 19,965 |
| Paola (2054250)      | 0      |
| Somerset (2066475)   | 4      |
| District: 38         |        |
| Ashland (2002675)    | 604    |
| Bucklin (2009000)    | 518    |
| Cimarron (2013275)   | 1,394  |
| Copeland (2015475)   | 174    |
| Dodge City (2018250) | 18,990 |
| Englewood (2021350)  | 51     |
| Ensign (2021400)     | 127    |
| Ford (2023725)       | 150    |
| Fort Dodge (2023890) | 95     |
| Fowler (2024175)     | 389    |
| Hanston (2029925)    | 180    |
| Ingalls (2034225)    | 171    |
| Jetmore (2035450)    | 574    |
| Kismet (2037325)     | 251    |
| Liberal (2039825)    | 13,700 |
| Meade (2045325)      | 1,153  |
| Minneola (2047150)   | 540    |
| Montezuma (2047875)  | 751    |
| Plains (2056100)     | 702    |
| Satanta (2063150)    | 773    |

|  |
|--|
| <p style="text-align: center;">Place Assignment Report<br/>for<br/>Liberty_3 for KLRD TR<br/>By District</p> |
|--|

**2020  
Voting Age  
Population**

---

|                            |        |
|----------------------------|--------|
| District: 38               |        |
| Spearville (2067125)       | 568    |
| Sublette (2068775)         | 1,003  |
| Wilroads Gardens (2079625) | 433    |
| Wright (2080500)           | 107    |
| District: 39               |        |
| Big Bow (2006575)          | 18     |
| Coolidge (2015400)         | 55     |
| Deerfield (2017225)        | 491    |
| Dighton (2018050)          | 761    |
| Elkhart (2020350)          | 1,416  |
| Garden City (2025325)      | 20,114 |
| (2028412)                  | 291    |
| Healy (2031200)            | 144    |
| Holcomb (2032575)          | 1,463  |
| Horace (2033150)           | 83     |
| Hugoton (2033425)          | 2,677  |
| Johnson City (2035600)     | 1,045  |
| Lakin (2038175)            | 1,574  |
| Leoti (2039550)            | 1,081  |
| Manter (2044375)           | 98     |
| Marienthal (2044600)       | 42     |
| Moscow (2048600)           | 194    |
| Pierceville (2055775)      | 65     |
| Richfield (2059200)        | 23     |
| Rolla (2060900)            | 293    |
| Scott City (2063600)       | 3,034  |
| Shallow Water (2064200)    | 71     |
| Syracuse (2069850)         | 1,277  |
| Tribune (2071450)          | 582    |
| Ulysses (2071975)          | 4,066  |
| District: 40               |        |
| Almena (2001425)           | 282    |
| Atwood (2003150)           | 989    |
| Bird City (2006825)        | 334    |
| Bogue (2007825)            | 116    |
| Brewster (2008425)         | 213    |
| Catharine (2011025)        | 92     |

|  |
|--|
| <p style="text-align: center;">Place Assignment Report<br/>for<br/>Liberty_3 for KLRD TR<br/>By District</p> |
|--|

**2020  
Voting Age  
Population**

---

|                        |        |
|------------------------|--------|
| District: 40           |        |
| Clayton (2013675)      | 36     |
| Colby (2014650)        | 4,265  |
| Collyer (2014900)      | 78     |
| Dresden (2018600)      | 31     |
| Edmond (2019875)       | 26     |
| Edson (2019925)        | 17     |
| Ellis (2020450)        | 1,474  |
| Gem (2026050)          | 70     |
| Goodland (2026875)     | 3,364  |
| Gove City (2027125)    | 60     |
| Grainfield (2027200)   | 240    |
| Grinnell (2028900)     | 204    |
| Hays (2031100)         | 16,982 |
| Herndon (2031475)      | 101    |
| Hill City (2032175)    | 1,093  |
| Hoxie (2033350)        | 909    |
| Jennings (2035375)     | 66     |
| Kanorado (2035975)     | 109    |
| Lenora (2039400)       | 167    |
| Levant (2039700)       | 49     |
| Logan (2042100)        | 369    |
| Long Island (2042600)  | 107    |
| Ludell (2043175)       | 27     |
| McDonald (2043750)     | 92     |
| Menlo (2045750)        | 25     |
| Monument (2048025)     | 45     |
| Morland (2048275)      | 101    |
| Munjoy (2049200)       | 175    |
| Nicodemus (2050550)    | 13     |
| Norcatour (2050925)    | 118    |
| Norton (2051500)       | 2,075  |
| Oakley (2051825)       | 1,544  |
| Oberlin (2052000)      | 1,308  |
| Ogallah (2052225)      | 26     |
| Park (2054400)         | 88     |
| Prairie View (2057525) | 84     |
| Quinter (2058250)      | 706    |

|  |
|--|
| <p style="text-align: center;">Place Assignment Report<br/>for<br/>Liberty_3 for KLRD TR<br/>By District</p> |
|--|

**2020  
Voting Age  
Population**

---

|                           |       |
|---------------------------|-------|
| District: 40              |       |
| Rexford (2059125)         | 147   |
| Russell Springs (2061875) | 21    |
| St. Francis (2062175)     | 1,020 |
| Schoenchen (2063425)      | 134   |
| Selden (2063875)          | 144   |
| Sharon Springs (2064375)  | 569   |
| Speed (2067175)           | 34    |
| Stuttgart (2068750)       | 37    |
| Victoria (2073775)        | 864   |
| WaKeeney (2074450)        | 1,412 |
| Wallace (2074750)         | 35    |
| Weskan (2076675)          | 116   |
| Winona (2080075)          | 136   |
| Woodruff (2080400)        | 13    |



|   |
|---|
| <p style="text-align: center;">Split Place Report<br/>for<br/>Liberty_3 for KLRD TR</p> |
|---|

|   | 2020<br>Population | 2020<br>Population | 2020<br>Population | 2020<br>Population                   |
|---|--------------------|--------------------|--------------------|--------------------------------------|
| Augusta (2003300) is split into 2 Districts.        |                    |                    |                    |                                      |
| District: 16  | 4                  | District: 32       | 9,252              |                                      |
| Basehor (2004400) is split into 2 Districts.        |                    |                    |                    |                                      |
| District: 5   | 6,896              | District: 9        | 0                  |                                      |
| Bonner Springs (2007975) is split into 2 Districts. |                    |                    |                    |                                      |
| District: 9   | 7,837              | District: 10       | 0                  |                                      |
| Derby (2017800) is split into 2 Districts.          |                    |                    |                    |                                      |
| District: 28  | 16,289             | District: 30       | 9,336              |                                      |
| Fort Riley (2023975) is split into 2 Districts.     |                    |                    |                    |                                      |
| District: 17  | 965                | District: 22       | 8,265              |                                      |
| Gardner (2025425) is split into 2 Districts.        |                    |                    |                    |                                      |
| District: 23  | 0                  | District: 37       | 23,287             |                                      |
| Haysville (2031125) is split into 2 Districts.      |                    |                    |                    |                                      |
| District: 26  | 11,073             | District: 28       | 189                |                                      |
| Herington (2031400) is split into 2 Districts.      |                    |                    |                    |                                      |
| District: 17  | 0                  | District: 24       | 2,109              |                                      |
| Kansas City (2036000) is split into 3 Districts.    |                    |                    |                    |                                      |
| District: 4   | 73,501             | District: 5        | 17,341             | District: 6 65,765                   |
| Kechi (2036225) is split into 2 Districts.          |                    |                    |                    |                                      |
| District: 16  | 387                | District: 31       | 1,830              |                                      |
| Lake Quivira (2037975) is split into 2 Districts.   |                    |                    |                    |                                      |
| District: 6   | 53                 | District: 10       | 961                |                                      |
| Lawrence (2038900) is split into 3 Districts.       |                    |                    |                    |                                      |
| District: 2   | 73,138             | District: 3        | 12,068             | District: 19 9,728                   |
| Leawood (2039075) is split into 2 Districts.        |                    |                    |                    |                                      |
| District: 7   | 5,640              | District: 11       | 28,262             |                                      |
| Lenexa (2039350) is split into 4 Districts.         |                    |                    |                    |                                      |
| District: 9   | 0                  | District: 10       | 10,090             | District: 21 47,030 District: 35 314 |
| McConnell AFB (2043675) is split into 2 Districts.  |                    |                    |                    |                                      |
| District: 28  | 447                | District: 30       | 1,189              |                                      |
| Maize (2044200) is split into 3 Districts.          |                    |                    |                    |                                      |
| District: 26  | 144                | District: 27       | 5,301              | District: 31 290                     |
| Manhattan (2044250) is split into 2 Districts.      |                    |                    |                    |                                      |
| District: 18  | 0                  | District: 22       | 54,100             |                                      |
| Merriam (2046000) is split into 2 Districts.        |                    |                    |                    |                                      |
| District: 6   | 4,955              | District: 21       | 6,143              |                                      |
| Mission (2047225) is split into 2 Districts.        |                    |                    |                    |                                      |
| District: 6   | 0                  | District: 7        | 9,954              |                                      |
| Mulvane (2049100) is split into 2 Districts.        |                    |                    |                    |                                      |
| District: 30  | 6,277              | District: 32       | 9                  |                                      |

|   |
|---|
| <b>Split Place Report<br/>for<br/>Liberty_3 for KLRD TR</b> |
|---|

|  | 2020<br>Population | 2020<br>Population | 2020<br>Population | 2020<br>Population |
|--|--------------------|--------------------|--------------------|--------------------|
| Olathe (2052575) is split into 5 Districts.        |                    |                    |                    |                    |
| District: 9  | 21,614             | District: 10       | 0                  | District: 23       |
|  |                    |                    |                    | 62,256             |
| District: 37                                       | 28,835             |                    |                    | District: 35       |
|  |                    |                    |                    | 28,585             |
| Oswego (2053450) is split into 2 Districts.        |                    |                    |                    |                    |
| District: 13                                       | 0                  | District: 15       | 1,668              |                    |
| Overland Park (2053775) is split into 6 Districts. |                    |                    |                    |                    |
| District: 6  | 1,775              | District: 7        | 19,810             | District: 8        |
|  |                    |                    |                    | 73,777             |
| District: 21                                       | 18,040             | District: 35       | 43,579             | District: 11       |
|  |                    |                    |                    | 40,257             |
| Paola (2054250) is split into 2 Districts.         |                    |                    |                    |                    |
| District: 12                                       | 5,768              | District: 37       | 0                  |                    |
| Peck (2055175) is split into 3 Districts.          |                    |                    |                    |                    |
| District: 26                                       | 42                 | District: 30       | 17                 | District: 32       |
|  |                    |                    |                    | 103                |
| St. Marys (2062400) is split into 2 Districts.     |                    |                    |                    |                    |
| District: 18                                       | 2,759              | District: 20       | 0                  |                    |
| Shawnee (2064500) is split into 2 Districts.       |                    |                    |                    |                    |
| District: 10                                       | 64,015             | District: 21       | 3,296              |                    |
| Somerset (2066475) is split into 2 Districts.      |                    |                    |                    |                    |
| District: 12                                       | 84                 | District: 37       | 6                  |                    |
| Topeka (2071000) is split into 4 Districts.        |                    |                    |                    |                    |
| District: 3  | 6,532              | District: 18       | 11,801             | District: 19       |
|  |                    |                    |                    | 60,276             |
| District: 20                                       |                    |                    |                    | 47,978             |
| Wamego (2075325) is split into 2 Districts.        |                    |                    |                    |                    |
| District: 18                                       | 4,840              | District: 20       | 1                  |                    |
| Wichita (2079000) is split into 8 Districts.       |                    |                    |                    |                    |
| District: 16                                       | 33,610             | District: 25       | 73,700             | District: 26       |
|  |                    |                    |                    | 34,956             |
| District: 28                                       | 50,896             | District: 29       | 75,011             | District: 27       |
|  |                    |                    |                    | 67,402             |
| District: 30                                       |                    | District: 31       |                    | 16,663             |
| Willard (2079250) is split into 2 Districts.       |                    |                    |                    |                    |
| District: 18                                       | 62                 | District: 20       | 12                 |                    |

|   |
|---|
| <b>Split Place Report<br/>for<br/>Liberty_3 for KLRD TR</b> |
|---|

|   | 2020<br>Voting Age<br>Population |              | 2020<br>Voting Age<br>Population |              | 2020<br>Voting Age<br>Population |              | 2020<br>Voting Age<br>Population |
|---|----------------------------------|--------------|----------------------------------|--------------|----------------------------------|--------------|----------------------------------|
| Augusta (2003300) is split into 2 Districts.        |                                  |              |                                  |              |                                  |              |                                  |
| District: 16  | 1                                | District: 32 | 6,815                            |              |                                  |              |                                  |
| Basehor (2004400) is split into 2 Districts.        |                                  |              |                                  |              |                                  |              |                                  |
| District: 5   | 5,002                            | District: 9  | 0                                |              |                                  |              |                                  |
| Bonner Springs (2007975) is split into 2 Districts. |                                  |              |                                  |              |                                  |              |                                  |
| District: 9   | 5,904                            | District: 10 | 0                                |              |                                  |              |                                  |
| Derby (2017800) is split into 2 Districts.          |                                  |              |                                  |              |                                  |              |                                  |
| District: 28  | 12,178                           | District: 30 | 6,805                            |              |                                  |              |                                  |
| Fort Riley (2023975) is split into 2 Districts.     |                                  |              |                                  |              |                                  |              |                                  |
| District: 17  | 548                              | District: 22 | 7,002                            |              |                                  |              |                                  |
| Gardner (2025425) is split into 2 Districts.        |                                  |              |                                  |              |                                  |              |                                  |
| District: 23  | 0                                | District: 37 | 15,819                           |              |                                  |              |                                  |
| Haysville (2031125) is split into 2 Districts.      |                                  |              |                                  |              |                                  |              |                                  |
| District: 26  | 7,868                            | District: 28 | 139                              |              |                                  |              |                                  |
| Herington (2031400) is split into 2 Districts.      |                                  |              |                                  |              |                                  |              |                                  |
| District: 17  | 0                                | District: 24 | 1,636                            |              |                                  |              |                                  |
| Kansas City (2036000) is split into 3 Districts.    |                                  |              |                                  |              |                                  |              |                                  |
| District: 4   | 52,529                           | District: 5  | 12,889                           | District: 6  | 48,680                           |              |                                  |
| Kechi (2036225) is split into 2 Districts.          |                                  |              |                                  |              |                                  |              |                                  |
| District: 16  | 288                              | District: 31 | 1,436                            |              |                                  |              |                                  |
| Lake Quivira (2037975) is split into 2 Districts.   |                                  |              |                                  |              |                                  |              |                                  |
| District: 6   | 36                               | District: 10 | 750                              |              |                                  |              |                                  |
| Lawrence (2038900) is split into 3 Districts.       |                                  |              |                                  |              |                                  |              |                                  |
| District: 2   | 60,714                           | District: 3  | 9,675                            | District: 19 | 7,654                            |              |                                  |
| Leawood (2039075) is split into 2 Districts.        |                                  |              |                                  |              |                                  |              |                                  |
| District: 7   | 4,057                            | District: 11 | 21,703                           |              |                                  |              |                                  |
| Lenexa (2039350) is split into 4 Districts.         |                                  |              |                                  |              |                                  |              |                                  |
| District: 9   | 0                                | District: 10 | 7,378                            | District: 21 | 37,375                           | District: 35 | 240                              |
| McConnell AFB (2043675) is split into 2 Districts.  |                                  |              |                                  |              |                                  |              |                                  |
| District: 28  | 428                              | District: 30 | 693                              |              |                                  |              |                                  |
| Maize (2044200) is split into 3 Districts.          |                                  |              |                                  |              |                                  |              |                                  |
| District: 26  | 103                              | District: 27 | 3,685                            | District: 31 | 191                              |              |                                  |
| Manhattan (2044250) is split into 2 Districts.      |                                  |              |                                  |              |                                  |              |                                  |
| District: 18  | 0                                | District: 22 | 45,193                           |              |                                  |              |                                  |
| Merriam (2046000) is split into 2 Districts.        |                                  |              |                                  |              |                                  |              |                                  |
| District: 6   | 3,812                            | District: 21 | 5,168                            |              |                                  |              |                                  |
| Mission (2047225) is split into 2 Districts.        |                                  |              |                                  |              |                                  |              |                                  |
| District: 6   | 0                                | District: 7  | 8,547                            |              |                                  |              |                                  |
| Mulvane (2049100) is split into 2 Districts.        |                                  |              |                                  |              |                                  |              |                                  |
| District: 30  | 4,533                            | District: 32 | 8                                |              |                                  |              |                                  |

|   |
|---|
| <b>Split Place Report<br/>for<br/>Liberty_3 for KLRD TR</b> |
|---|

| 2020<br>Voting Age<br>Population                   | 2020<br>Voting Age<br>Population | 2020<br>Voting Age<br>Population | 2020<br>Voting Age<br>Population |
|--|----------------------------------|----------------------------------|----------------------------------|
| Mulvane (2049100) is split into 2 Districts.       |                                  |                                  |                                  |
| District: 9    15,733                              | District: 10    0                | District: 23    45,574           | District: 35    20,942           |
| District: 37    19,965                             |                                  |                                  |                                  |
| Olathe (2052575) is split into 5 Districts.        |                                  |                                  |                                  |
| District: 13    0                                  | District: 15    1,285            |                                  |                                  |
| Overland Park (2053775) is split into 6 Districts. |                                  |                                  |                                  |
| District: 6    1,376                               | District: 7    15,968            | District: 8    59,717            | District: 11    29,972           |
| District: 21    13,999                             | District: 35    31,187           |                                  |                                  |
| Paola (2054250) is split into 2 Districts.         |                                  |                                  |                                  |
| District: 12    4,384                              | District: 37    0                |                                  |                                  |
| Peck (2055175) is split into 3 Districts.          |                                  |                                  |                                  |
| District: 26    33                                 | District: 30    13               | District: 32    80               |                                  |
| St. Marys (2062400) is split into 2 Districts.     |                                  |                                  |                                  |
| District: 18    1,742                              | District: 20    0                |                                  |                                  |
| Shawnee (2064500) is split into 2 Districts.       |                                  |                                  |                                  |
| District: 10    47,991                             | District: 21    2,565            |                                  |                                  |
| Somerset (2066475) is split into 2 Districts.      |                                  |                                  |                                  |
| District: 12    73                                 | District: 37    4                |                                  |                                  |
| Topeka (2071000) is split into 4 Districts.        |                                  |                                  |                                  |
| District: 3    4,857                               | District: 18    9,313            | District: 19    45,477           | District: 20    37,908           |
| Wamego (2075325) is split into 2 Districts.        |                                  |                                  |                                  |
| District: 18    3,556                              | District: 20    0                |                                  |                                  |
| Wichita (2079000) is split into 8 Districts.       |                                  |                                  |                                  |
| District: 16    25,883                             | District: 25    56,234           | District: 26    25,572           | District: 27    51,745           |
| District: 28    36,989                             | District: 29    56,458           | District: 30    34,920           | District: 31    12,674           |
| Willard (2079250) is split into 2 Districts.       |                                  |                                  |                                  |
| District: 18    50                                 | District: 20    9                |                                  |                                  |

## Political Subdivision Splits Between Districts

Monday, March 14, 2022

4:54 PM

Number of subdivisions not split:

|                 |       |
|-----------------|-------|
| County          | 92    |
| Voting District | 4,216 |

Number of subdivisions split into more than one district:

|                 |    |
|-----------------|----|
| County          | 13 |
| Voting District | 24 |

Number of splits involving no population:

|                 |    |
|-----------------|----|
| County          | 0  |
| Voting District | 14 |

### Split Counts

*County*

- Cases where an area is split among 2 Districts: 5
- Cases where an area is split among 3 Districts: 3
- Cases where an area is split among 4 Districts: 3
- Cases where an area is split among 8 Districts: 1
- Cases where an area is split among 10 Districts: 1

*Voting District*

- Cases where an area is split among 2 Districts: 24

| County                 | Voting District | District | Population |
|------------------------|-----------------|----------|------------|
| <i>Split Counties:</i> |                 |          |            |
| Butler KS              |                 | 14       | 24,735     |
| Butler KS              |                 | 16       | 28,558     |
| Butler KS              |                 | 32       | 14,087     |
| Douglas KS             |                 | 2        | 73,585     |
| Douglas KS             |                 | 3        | 18,052     |
| Douglas KS             |                 | 9        | 15,309     |
| Douglas KS             |                 | 19       | 11,839     |
| Franklin KS            |                 | 3        | 20,749     |
| Franklin KS            |                 | 12       | 5,247      |
| Jefferson KS           |                 | 1        | 3,751      |
| Jefferson KS           |                 | 18       | 14,617     |
| Johnson KS             |                 | 6        | 6,730      |
| Johnson KS             |                 | 7        | 75,349     |
| Johnson KS             |                 | 8        | 73,777     |
| Johnson KS             |                 | 9        | 29,229     |
| Johnson KS             |                 | 10       | 75,066     |
| Johnson KS             |                 | 11       | 73,908     |
| Johnson KS             |                 | 21       | 74,509     |
| Johnson KS             |                 | 23       | 69,392     |
| Johnson KS             |                 | 35       | 73,789     |
| Johnson KS             |                 | 37       | 58,114     |

# Political Subdivision Splits Between Districts

Liberty\_3 for KLRD TR

| County             | Voting District                       | District | Population |
|--------------------|---------------------------------------|----------|------------|
| Leavenworth KS     |                                       | 1        | 5,710      |
| Leavenworth KS     |                                       | 5        | 59,004     |
| Leavenworth KS     |                                       | 9        | 17,167     |
| Marshall KS        |                                       | 1        | 5,407      |
| Marshall KS        |                                       | 36       | 4,631      |
| Miami KS           |                                       | 12       | 17,110     |
| Miami KS           |                                       | 23       | 3,414      |
| Miami KS           |                                       | 37       | 13,667     |
| Phillips KS        |                                       | 36       | 3,733      |
| Phillips KS        |                                       | 40       | 1,248      |
| Sedgwick KS        |                                       | 16       | 45,581     |
| Sedgwick KS        |                                       | 25       | 73,707     |
| Sedgwick KS        |                                       | 26       | 73,190     |
| Sedgwick KS        |                                       | 27       | 72,864     |
| Sedgwick KS        |                                       | 28       | 72,346     |
| Sedgwick KS        |                                       | 29       | 75,016     |
| Sedgwick KS        |                                       | 30       | 70,895     |
| Sedgwick KS        |                                       | 31       | 40,225     |
| Shawnee KS         |                                       | 3        | 16,382     |
| Shawnee KS         |                                       | 18       | 33,982     |
| Shawnee KS         |                                       | 19       | 62,121     |
| Shawnee KS         |                                       | 20       | 66,424     |
| Sumner KS          |                                       | 30       | 1,184      |
| Sumner KS          |                                       | 32       | 21,198     |
| Wyandotte KS       |                                       | 4        | 73,501     |
| Wyandotte KS       |                                       | 5        | 17,341     |
| Wyandotte KS       |                                       | 6        | 65,818     |
| Wyandotte KS       |                                       | 9        | 12,585     |
| <i>Split VTDs:</i> |                                       |          |            |
| Johnson KS         | Lenexa 1-06                           | 10       | 600        |
| Johnson KS         | Lenexa 1-06                           | 21       | 1,623      |
| Johnson KS         | Lenexa 4-06                           | 21       | 1,498      |
| Johnson KS         | Lenexa 4-06                           | 35       | 314        |
| Leavenworth KS     | Fairmount Township<br>Voting District | 5        | 542        |
| Leavenworth KS     | Fairmount Township<br>Voting District | 9        | 1,871      |
| Miami KS           | North Marysville Township<br>C3       | 23       | 374        |
| Miami KS           | North Marysville Township<br>C3       | 37       | 389        |
| Miami KS           | Paola Ward 4                          | 12       | 1,773      |
| Miami KS           | Paola Ward 4                          | 37       | 0          |
| Sedgwick KS        | 223 Precinct                          | 16       | 899        |
| Sedgwick KS        | 223 Precinct                          | 30       | 2,354      |
| Sedgwick KS        | 240 Precinct                          | 16       | 0          |
| Sedgwick KS        | 240 Precinct                          | 30       | 527        |

## Political Subdivision Splits Between Districts

Liberty\_3 for KLRD TR

| <b>County</b> | <b>Voting District</b>   | <b>District</b> | <b>Population</b> |
|---------------|--------------------------|-----------------|-------------------|
| Sedgwick KS   | 305 Precinct             | 25              | 2,654             |
| Sedgwick KS   | 305 Precinct             | 28              | 779               |
| Sedgwick KS   | 416 Precinct             | 26              | 1,591             |
| Sedgwick KS   | 416 Precinct             | 28              | 343               |
| Sedgwick KS   | 512 Precinct             | 27              | 6,449             |
| Sedgwick KS   | 512 Precinct             | 31              | 0                 |
| Sedgwick KS   | 603 Precinct             | 27              | 844               |
| Sedgwick KS   | 603 Precinct             | 31              | 658               |
| Sedgwick KS   | Derby 14 Precinct        | 28              | 1,718             |
| Sedgwick KS   | Derby 14 Precinct        | 30              | 0                 |
| Sedgwick KS   | Gypsum 1 Precinct        | 28              | 138               |
| Sedgwick KS   | Gypsum 1 Precinct        | 30              | 3,126             |
| Sedgwick KS   | Kechi 8 Precinct         | 16              | 10                |
| Sedgwick KS   | Kechi 8 Precinct         | 31              | 4                 |
| Sedgwick KS   | Minneha 1 Precinct       | 16              | 1,789             |
| Sedgwick KS   | Minneha 1 Precinct       | 30              | 0                 |
| Sedgwick KS   | Minneha 11 Precinct      | 16              | 2                 |
| Sedgwick KS   | Minneha 11 Precinct      | 30              | 0                 |
| Sedgwick KS   | Minneha 15 Precinct      | 16              | 0                 |
| Sedgwick KS   | Minneha 15 Precinct      | 30              | 0                 |
| Sedgwick KS   | Park 2 Precinct          | 27              | 0                 |
| Sedgwick KS   | Park 2 Precinct          | 31              | 430               |
| Sedgwick KS   | Riverside 1 Precinct     | 26              | 77                |
| Sedgwick KS   | Riverside 1 Precinct     | 28              | 74                |
| Sedgwick KS   | Salem 1 Precinct         | 26              | 129               |
| Sedgwick KS   | Salem 1 Precinct         | 30              | 2,199             |
| Sedgwick KS   | Salem 2 Precinct         | 26              | 0                 |
| Sedgwick KS   | Salem 2 Precinct         | 30              | 1,595             |
| Sedgwick KS   | Waco 2 Precinct          | 26              | 417               |
| Sedgwick KS   | Waco 2 Precinct          | 28              | 66                |
| Sedgwick KS   | Wichita Precinct 612 S27 | 27              | 0                 |
| Sedgwick KS   | Wichita Precinct 612 S27 | 31              | 0                 |
| Shawnee KS    | Verbena Enclave          | 18              | 0                 |
| Shawnee KS    | Verbena Enclave          | 20              | 0                 |

| <u>Dist</u> | <u>Population</u> | <u>Deviation</u> | <u>%Deviation</u> | <u>Dist</u> | <u>Population</u> | <u>Deviation</u> | <u>%Deviation</u> |
|-------------|-------------------|------------------|-------------------|-------------|-------------------|------------------|-------------------|
| 1           | 71,739            | -1,708           | -2.33 %           | 21          | 74,509            | 1,062            | 1.45 %            |
| 2           | 73,585            | 138              | .19 %             | 22          | 71,959            | -1,488           | -2.03 %           |
| 3           | 70,949            | -2,498           | -3.40 %           | 23          | 72,806            | -641             | -.87 %            |
| 4           | 73,501            | 54               | .07 %             | 24          | 72,705            | -742             | -1.01 %           |
| 5           | 76,345            | 2,898            | 3.95 %            | 25          | 73,707            | 260              | .35 %             |
| 6           | 72,548            | -899             | -1.22 %           | 26          | 73,190            | -257             | -.35 %            |
| 7           | 75,349            | 1,902            | 2.59 %            | 27          | 72,864            | -583             | -.79 %            |
| 8           | 73,777            | 330              | .45 %             | 28          | 72,346            | -1,101           | -1.50 %           |
| 9           | 74,290            | 843              | 1.15 %            | 29          | 75,016            | 1,569            | 2.14 %            |
| 10          | 75,066            | 1,619            | 2.20 %            | 30          | 72,079            | -1,368           | -1.86 %           |
| 11          | 73,908            | 461              | .63 %             | 31          | 74,249            | 802              | 1.09 %            |
| 12          | 72,409            | -1,038           | -1.41 %           | 32          | 75,319            | 1,872            | 2.55 %            |
| 13          | 72,694            | -753             | -1.03 %           | 33          | 73,477            | 30               | .04 %             |
| 14          | 75,369            | 1,922            | 2.62 %            | 34          | 73,596            | 149              | .20 %             |
| 15          | 73,436            | -11              | -.01 %            | 35          | 73,789            | 342              | .47 %             |
| 16          | 74,139            | 692              | .94 %             | 36          | 71,799            | -1,648           | -2.24 %           |
| 17          | 74,304            | 857              | 1.17 %            | 37          | 71,781            | -1,666           | -2.27 %           |
| 18          | 73,947            | 500              | .68 %             | 38          | 73,453            | 6                | .01 %             |
| 19          | 73,960            | 513              | .70 %             | 39          | 72,519            | -928             | -1.26 %           |
| 20          | 73,301            | -146             | -.20 %            | 40          | 72,101            | -1,346           | -1.83 %           |